

G. RENNER

THE REVISION OF THE NORTHEASTERN ITALY SEISMOMETRIC NETWORK CATALOGUE

Abstract. A complete revision of the global data set of hypocentral solutions for the Northeastern Italy Seismometric Network has been done by adding data from new stations and checking the phase picking. A great increase in number of locations has been obtained and the standard errors of the revised locations are notably smaller.

INTRODUCTION

The use of a complete and homogeneous data set of hypocentral locations is important when studying regional seismicity. Northeastern Italy has been monitored since May 1977 by a regional seismometric network operated by the Osservatorio Geofisico Sperimentale of Trieste (OGS), but during these years the station locations and the procedures for locating earthquakes have changed. A systematic revision of the collected data is therefore needed to construct a complete and homogeneous data set.

The aim of the present work is to process homogeneously all the events recorded by the network during the period May 1977 - December 1987, when the acquisition system remained unchanged, including also data from neighbouring seismic stations.

THE NORTHEASTERN ITALY SEISMOMETRIC NETWORK

After the destructive earthquake of May 6, 1976, in the area near Gemona del Friuli, OGS received the task of installing a seismometric network in the epicentral zone in order to study the evolution of the continuing seismic crisis, within the program "Progetto Finalizzato Geodinamica" of the "Consiglio Nazionale delle Ricerche" (CNR). The network was inaugurated on May 6, 1977, exactly one year after the main shock, and given the name of Friuli - Venezia Giulia Seismological Network, and the first three registering stations were Bernadia (BAD), Buia (BUA), and Colloredo (COLI) (Fig. 1). The installation of five other stations (Bordano (BOO), Monte Prat (MPRI), Montereale Valcellina (RCL), Raibl (RBL), and Udine (UDI)) was completed on February 5, 1978.

All the stations had a vertical geophone with a frequency of 1 Hz, suitable for the registration of local earthquakes, and the seismic signal was teletransmitted in an analogic and continuous form to the data acquisition centre near Udine Castle, where it was registered on multitrack magnetic tape (Rocca et al., 1984; Scotti, 1984). The WWSSN station of Trieste, operating since 1963, was then added to these eight stations.

© Copyright 1995 by OGS, Osservatorio Geofisico Sperimentale. All rights reserved.

Manuscript received September 5, 1995; accepted November 14, 1995.

Osservatorio Geofisico Sperimentale, Trieste, Italy.

The sites were chosen so as to have both good registration of the shocks in the epicentral zone and the capability of transmitting the data by radio (the only exception being the station of Raibl, where registration took place in loco using a Geotech Portacorder recorder).

In the following years, the Friuli - Venezia Giulia Region contributed financially to both the management and the extension of the network, because a regional network was wanted and because low magnitude events, external to the existing network, were seldom registered. The extension consisted of the installation of six stations in the northern part of the region: of these, three in teletransmission (Caneva (CAE), Drenchia (DRE), and Zoufplan (ZOU)) and three with paper registration, owing to the difficulty of connection by radio (Erto (ERT), Forni Avoltri (FOA), and Pontebba (POBI)). The installation of these stations finished in April 1983; and another station using teletransmission, situated in the southern part of the region (Talmassons (TAL)) started to record at the end of November 1985.

Moreover, in 1981 six stations were installed in Trentino (Baldo (BALI), Brione (BIE), Cavalese (CAV), Dosso del Sommo (DDS), Panarotta (PANI), and Roncone (RNI); Fig. 1); these were also analogical, using teletransmission to the centre at Trento, which was managed by the OGS under a convention with the Province of Trento. The station of Brione stopped registration on May 10, 1983 and was replaced in November of the same year by Paganella (PAG). The change of locality was needed due to a bottom noise disturbing the registrations and inhibiting reading of the phases, and for an improvement in the network geometry.

Since both networks were managed by OGS and the data elaboration integrated, in 1982 the Friuli - Venezia Giulia Seismological Network and the Trentino Seismometric Network formed the Northeastern Italy Seismometric Network.

From January 1985 to December 1987 three more stations were included in the data elaboration (Castel Venzago (OSS), Gargnano (GAR), and Monte Savallo (SAV); Fig. 1) situated in the southern part of lake Garda and managed by the Osservatorio Monte Croce of Desenzano, the instruments being CNR property.

On December 31, 1987, the Northeastern Italy Seismometric Network included all together twenty-five stations: sixteen in Friuli - Venezia Giulia (including the WWSSN station of Trieste (TRI)), six in the Province of Trento, and three in that of Brescia (see Fig. 1).

In the period 1977 - 1987, the data elaboration underwent changes both in the calculation code used for the hypocentral determinations and in the stations used. The hypocentral determinations had been done until 1981 (OGS, 1977 - 1981) using the Epic calculation code (Turcotte and Bolt, 1963) but as that code did not allow determination of events using only three registering stations (four phase readings), in 1982 (OGS, 1982 - 1987) it was substituted by Hypo71 (Lee and Lahr, 1975), which does. Moreover during 1985, further Italian stations and foreign ones, situated in neighbouring areas, had been included in the data elaboration.

The formula for the calculation of duration magnitude for each of the first seven stations, was computed by Suhadolc (1978) using the readings of 28 earthquakes. An average relation was also obtained and used for the stations installed later.

DATA REVISION

It seemed reasonable to believe that a complete revision could lead to the determination of new events (before 1982 at least four stations were necessary, and in 1985 Italian stations, not included in the network, and foreign ones were also included), to an improvement of hypocentral solutions (solution quality, root mean square error in time residuals, vertical and horizontal standard errors in the hypocentre).

In addition, a new formula for the calculation of duration magnitude was developed by Rebez and Renner (1991), using 640 earthquakes (4726 station readings) in the magnitude range from 1.2 to 5.2. The introduction of this well calibrated relation will definitely improve the homogeneity of the data set.

The first step was to relocalize all the recorded events with the Hypo71 program, using,

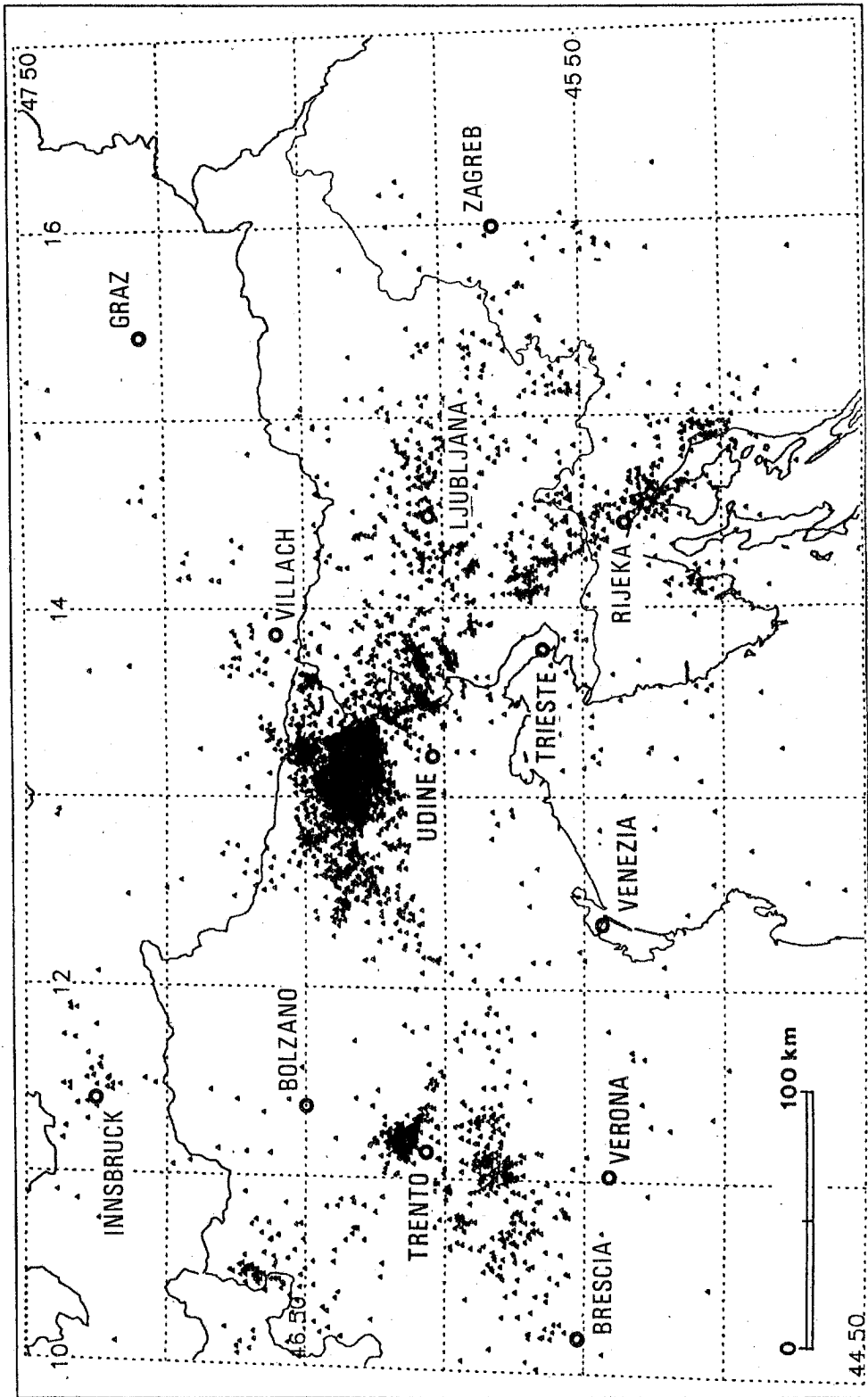


Fig. 2 — Epicentre map of all quakes during the period 1977 - 1987.

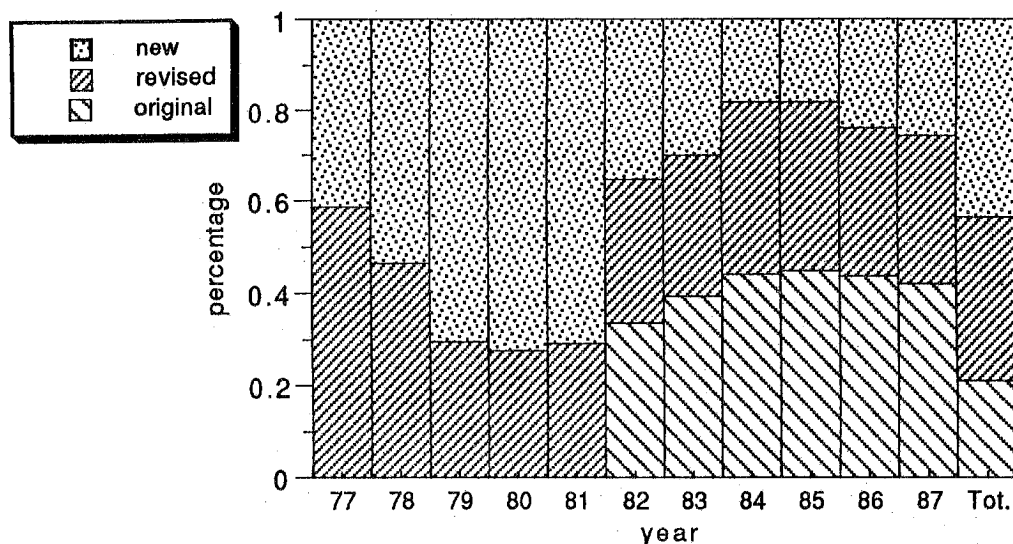


Fig. 3 — Comparison between new and old (OGS, 1977-1981, 1982 - 1987) hypocentral solutions.

at the same time, the new formula for the calculation of duration magnitude (Rebez and Renner, 1991). Afterwards, the data was checked for events which had, in the hypocentral determination, an error in epicentral coordinates larger than 2 km, or an error in depth larger than 10 km, values considered as thresholds for a revision of the event.

Then, all the seismograms were checked to see if any event or reading, among those without hypocentral determination, was missing, and readings with large residuals were rechecked. In addition, readings from Italian and foreign stations were included for all the earthquakes recorded by at least one station of the OGS network. Moreover the hypocentral determinations of earthquakes, mostly in Slovenia and Croatia, which were not registered by the network stations but only by the Trieste station (OGS, 1977 - 1987) in addition to the foreign ones, were performed.

Lastly, earthquakes whose hypocentral determinations had been obtained within specific seismotectonic researches (Renner and Slejko, 1986, 1989; Rebez et al., 1992; Renner et al., 1995) were included in the catalogue. For these last determinations, data from the ENEL stations of hydroelectric basin dams were considered as well.

RESULTS ACHIEVED

At the end of the revision, the overall number of events, as reported in Fig. 2, almost doubled, passing from 5664 to 10061. The highest number of new quakes is in the period 1977 - 1981, when hypocentral determinations were made using only the Epic calculation code, and in the period 1985 - 1987 when the number of stations in Slovenia and Croatia rose. 9032 out of the 10061 events in the catalogue are earthquakes, 696 are explosions and 333 are undefined (the seismogram readings do not allow distinguishing between earthquake or explosion).

A comparison, in percentage, between the number of events included in the old (OGS, 1977 - 1981; OGS, 1982 - 1987) and the new catalogues is presented in Fig. 3.

In a preliminary data analysis (Renner et al., 1994), which considered only the 9032 earthquakes, some features of the new data set were pointed out: the solution quality according to Hypo71 (Fig. 4), an analysis of the gap (Fig. 5), and a comparison between the solutions before (B) and after (A) the revision (Fig. 6).

The graph of solution quality (Fig. 4) shows that according to Hypo 71, type "C" is predominant through the years, followed by the "D" and "B" types. In fact 72% of the solutions

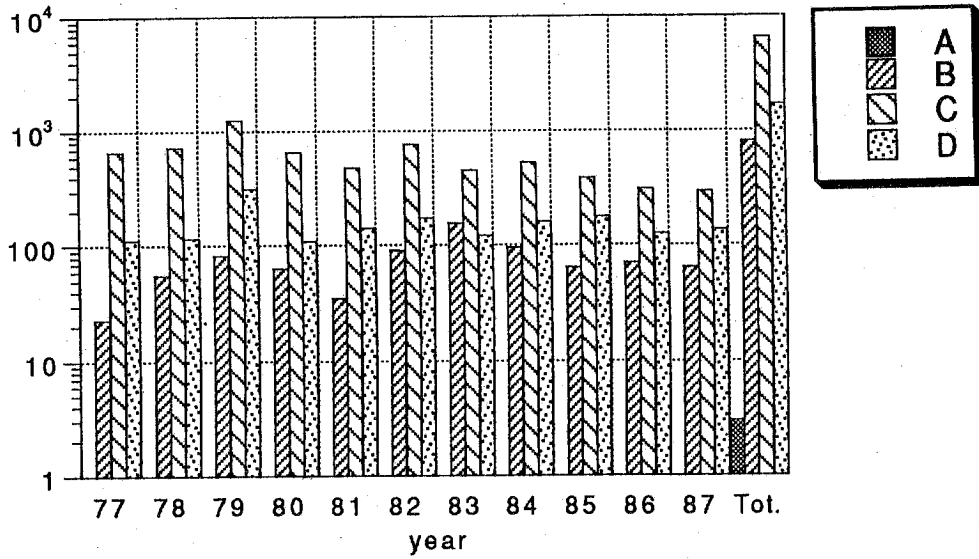


Fig. 4 — Solution quality of the hypocentres, according to Hypo 71.

are of "C" type, while "D" forms 19% and "B" only 9%.

An analysis of the gap (Fig. 5) underlines its decrease since 1983, when network extension was completed. In fact, while until 1982 the largest number of earthquakes had a gap between 271° and 300°, after network extension it was between 151° and 180°. To put this analysis better in perspective, the 360° have been divided into sectors, each of 30°.

In Fig. 6, a comparison, in percentage, between the old and new data sets is made of the root mean square error in time residuals (rms), of the standard error in epicentre (erh) and of the standard error in depth (erz). Comparing the two sets, the improvement in these three

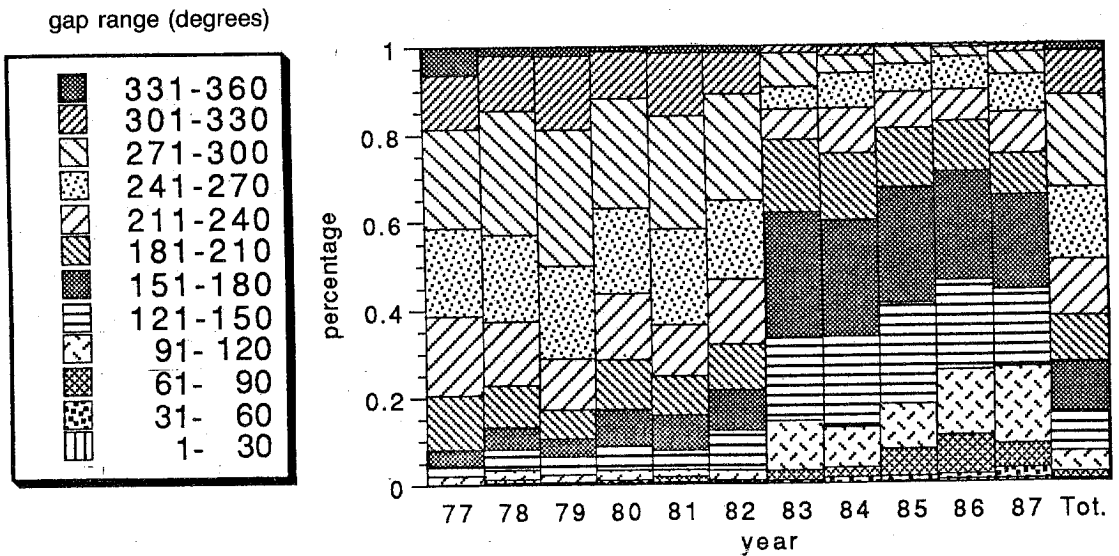


Fig. 5 — Gap analysis.

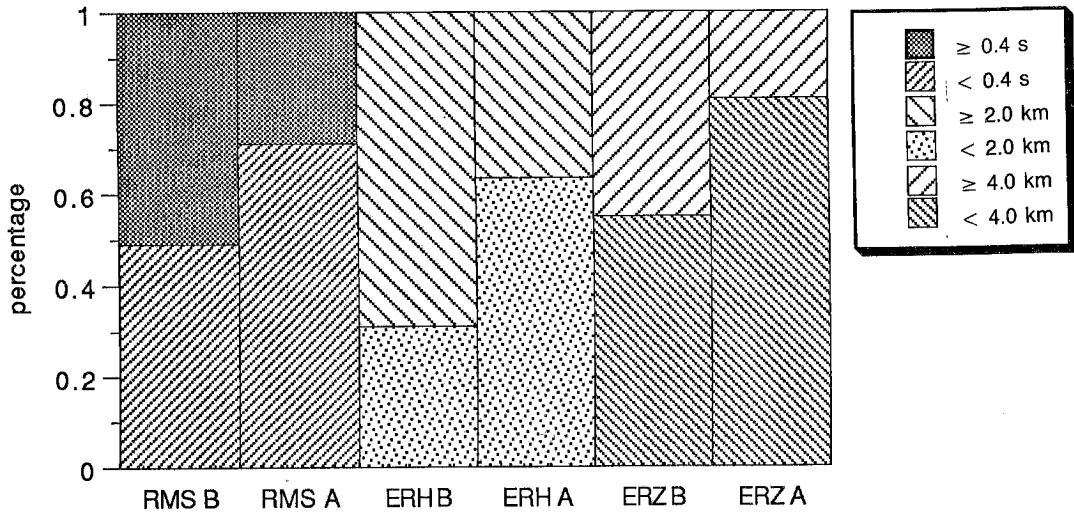


Fig. 6 — Comparison of hypocentral solutions before (B) and after (A) the revision.

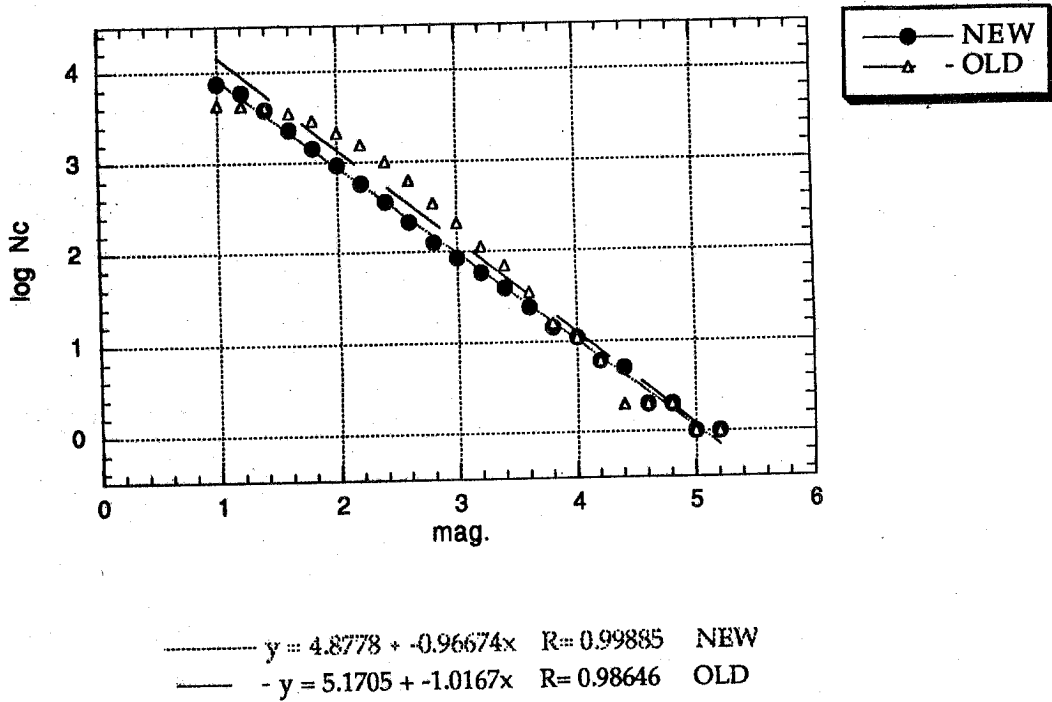


Fig. 7 — Gutenberg-Richter graph for the Friuli area.

parameters after revision can be clearly seen. In fact, hypocentral solutions with "rms" lower than 0.4 sec., with "erh" lower than 2 km, and with "erz" lower than 4 km are in the majority after the revision.

Finally, a comparison between the calculated parameters of the frequency - magnitude relationship, before and after the revision, was made to estimate possible differences in the "b" value for the Friuli area (Fig. 7). The inclination of the straight line obtained using the new data is lower than the old one by 0.05. This small difference is due principally to the introduction of the new formula for calculation of the duration magnitude. It is, however, interesting to note the alignment of the earthquake cumulative number before and after the revision: the new data are practically aligned on the regression straight line, while the old ones present a large saturation for low magnitudes and a greater dispersion for higher ones.

CATALOGUE

In the catalogue only events with hypocentral determinations are reported, and they are listed in the following format:

- (N) the progressive number;
- (DATE) the date of earthquake: year, month, and day;
- (ORTIME) the origin time: hour, minute, and second (Gmt),
- (???) an abbreviation of three letters of which the first indicates the region ("A" = Alto Adige, "C" = Croatia, "F" = Friuli, "G" = Venezia Giulia, "L" = Lombardia, "O" = Austria, "S" = Slovenia, "T" = Trentino, "V" = Veneto, and «blank» = places not included in the preceding regions); the second indicates the type of event: "L" as earthquake, "E" as explosion, "U" in uncertain cases; and the third, "D", that the shock has been located;
- (LAT) the latitude of epicentre in degrees and minutes;
- (LON) the longitude of epicentre in degrees and minutes;
- (DEP) the focal depth in km;
- (MAG) the duration magnitude of the shock;
- (NO) the number of station readings used in locating the quake;
- (GAP) the largest azimuthal separation in degrees between stations;
- (DM) the epicentral distance in km to the nearest station;
- (RMS) the root mean square error in time residuals in seconds;
- (ERH) the standard error in the epicentre in km;
- (ERZ) the standard error in the focal depth in km,
- (Q) the solution quality of the hypocentre, according to Hypo 71, (from "A" the best to "D" the poorest);
- (NS) the number of the recording stations;
- (PLACE) the place: for Italy the name of the IGM map (1:25000) with the region indicated in parenthesis, while for foreign countries, an area of the same dimensions as before, with the biggest town evidenced and, in parentheses, the country.

Acknowledgements. The research was partially financed by CNR - GNDT funds (92.02888.PF54 and 93.02497.PF54 contracts). Thanks are due to: GNDT for the financial contribution necessary for publication of this volume; the Friuli - Venezia Giulia Region and Province of Trento for financial support for the management of the Northeastern Italy Seismometric Network; D. Slejko for advice and critical reading of the text; G. Bernardis, G. Durl, F. Ponton, A. Rebez, A.M. Riggio, M. Russi, A. Scotti, F. Sedmak, and S. Urban who collaborated in the Northeastern Italy Seismometric Network management; and A. Salemmè for the drawings.

Note. This catalogue is available upon request on diskette IBM DOS 3.5" with 1.4 MB memory.

REFERENCES

- Lee W.H.K. and Lahr J.C.; 1975: *HYP071 (revised): a computer program for determining hypocenter, magnitude and first motion pattern of local earthquakes*. U.S. Geological Survey open file report, 75-311, Menlo Park, 113 pp.
- OGS; 1977 - 1981: *Bollettino della Rete Sismologica del Friuli-Venezia Giulia*. OGS, Trieste.
- OGS; 1982 - 1987: *Bollettino della Rete Sismometrica dell' Italia Nord orientale*. OGS, Trieste.
- OGS; 1977 - 1987: *Preliminary Bulletin of the Seismographic W.W.S.S.N. Station TRI-117*. OGS, Trieste.
- Rebez A. and Renner G.; 1991: *Duration magnitude for the northeastern Italy seismometric network*. Boll. Geof. Teor. Appl., **33**, 177 - 186.
- Rebez A., Renner G. e Zanferrari A.; 1992: *Considerazioni sulla sismicità recente dell'avampese sudalpino orientale (Italia nordorientale)*. In: 11° Convegno Annuale GNGTS, Riassunti delle comunicazioni, Roma, pp. 13.
- Renner G., Rebez A. e Slejko D.; 1994: *Revisione dei dati sismometrici della Rete dell'Italia nord-orientale (1977-1987): Analisi preliminare*. In: Atti del 13° Convegno Annuale GNGTS, Esagrafica, Roma, pp. 839 - 842.
- Renner G. e Slejko D.; 1986: *Studio di alcuni recenti terremoti dell'Italia nordorientale in un contesto sismotettonico regionale*. In: Atti del 5° Convegno Annuale GNGTS, Esagrafica, Roma, pp. 577 - 589.
- Renner G. e Slejko D.; 1989: *Evidenze sismotettoniche nel Cadore (Italia Nord-orientale) dalla sismicità attuale*. In: Atti dell'8° Convegno Annuale GNGTS, Esagrafica, Roma, pp. 31 - 34.
- Renner G., Slejko D. e Zanferrari A.; 1995: *La sismicità dell'area di confine tra Friuli e Veneto (Cadore)*, in preparation.
- Rocca F., Roda C. e Slejko D.; 1984: *Perchè una rete sismometrica?* In: Finalità ed esperienze della Rete Sismometrica del Friuli - Venezia Giulia, Regione Autonoma Friuli - Venezia Giulia, Trieste, pp. 5 - 18.
- Scotti A.; 1984: *Caratteristiche attuali della Rete Sismometrica del Friuli* In: Finalità ed esperienze della Rete Sismometrica del Friuli - Venezia Giulia, Regione Autonoma Friuli - Venezia Giulia, Trieste, pp. 39 - 52.
- Suhadolc P.; 1978: *Total durations and local magnitudes for small shocks in Friuli*. Boll. Geof. Teor. Appl., **20**, 303 - 312.
- Turcotte T. and Bolt B.A.; 1963: *EPIC: Location of local earthquakes*. University of California, Berkeley. Thesis.

N	DATE	ORTIME	LAT	LON	DEP	MAC	NO	GAP	DM	RMS	ERH	ERZ	Q	NS	PLACE
1	770507	201056.47	FLD	46°20.53'	13°10.25'	2.94	1.65	6	311	13	0.14	0.8	2.9	C	3 MOGGIO UDINESE (FRIULI)
2	770508	165908.89	FLD	46°21.41'	13°09.73'	2.76	1.19	5	315	15	0.10	0.3	1.1	C	3 MOGGIO UDINESE (FRIULI)
3	770508	220927.34	SLD	46°05.76'	15°19.13'	18.08	2.61	5	336	61	0.14	3.4	1.6	D	3 ZAGARIE (SLOVENIA)
4	770509	000253.99	FLD	46°22.68'	13°10.88'	2.29	1.14	6	317	16	0.14	1.2	7.4	D	3 MOGGIO UDINESE (FRIULI)
5	770509	055212.75	FLD	46°19.95'	13°18.67'	12.42	1.32	6	298	12	0.07	1.9	2.0	C	3 LUSEVERA (FRIULI)
6	770509	220350.61	FLD	46°19.30'	13°08.89'	10.13	1.55	12	199	4	0.27	1.8	1.7	C	6 GEMONA (FRIULI)
7	770510	053953.92	CLD	45°19.94'	14°29.60'	4.86	2.77	12	304	45	0.35	2.3	2.1	D	6 BAKAR (CROATIA)
8	770511	133245.80	SLD	45°30.70'	14°17.49'	5.62	2.11	5	275	27	0.08	2.3	7.3	D	3 ILIRSKA BISTRICA (SLOVENIA)
9	770511	133532.54	FLD	46°19.64'	13°10.72'	7.87	0.92	6	242	6	0.10	1.5	1.8	C	3 GEMONA (FRIULI)
10	770511	142321.72	FLD	46°19.91'	13°13.56'	6.52	0.96	8	250	10	0.13	1.4	2.1	C	4 LUSEVERA (FRIULI)
11	770511	150556.46	SLD	45°41.09'	14°05.23'	9.20	2.14	6	199	25	0.10	1.3	2.8	C	3 PIVKA (SLOVENIA)
12	770511	165506.70	FLD	46°23.73'	13°00.75'	10.15	1.09	8	338	11	0.06	0.9	0.7	C	4 TOLMEZZO (FRIULI)
13	770512	051949.83	FLD	46°21.07'	13°02.15'	0.80	1.09	8	330	6	0.11	1.3	6.3	D	4 TOLMEZZO (FRIULI)
14	770513	030504.81	FLD	46°21.03'	13°07.52'	3.13	1.59	8	291	4	0.11	1.3	1.7	C	4 MOGGIO UDINESE (FRIULI)
15	770513	063558.69	FLD	46°29.77'	13°16.50'	5.08	1.15	8	314	24	0.12	1.3	5.9	D	4 DOGNA (FRIULI)
16	770513	073838.32	FLD	46°20.13'	13°10.45'	9.00	1.29	8	252	6	0.08	1.0	0.9	C	4 MOGGIO UDINESE (FRIULI)
17	770513	133411.76	FLD	46°22.26'	13°01.54'	1.59	1.09	8	336	8	0.06	0.8	2.6	C	4 TOLMEZZO (FRIULI)
18	770515	120846.47	FLD	46°17.07'	13°07.63'	7.85	1.30	8	150	4	0.15	1.3	1.4	C	4 GEMONA (FRIULI)
19	770515	121503.14	FLD	46°24.23'	13°02.54'	0.70	1.83	8	336	10	0.07	1.1	8.7	D	4 TOLMEZZO (FRIULI)
20	770515	140954.71	FLD	46°22.33'	13°17.09'	3.61	1.37	8	277	15	0.12	1.8	6.9	D	4 CHIUSAFORTE (FRIULI)
21	770515	154315.77	CLD	45°01.39'	14°08.93'	7.78	2.29	13	204	82	0.42	3.6	3.5	D	8 FILICH (CROATIA)
22	770516	193917.76	FLD	46°19.30'	13°08.06'	5.97	1.95	8	232	3	0.13	1.5	1.3	C	4 GEMONA (FRIULI)
23	770517	094353.58	FLD	46°20.11'	13°08.91'	3.82	1.81	8	256	4	0.14	1.6	2.0	C	4 MOGGIO UDINESE (FRIULI)
24	770517	164515.92	CLD	45°26.12'	14°19.16'	2.35	2.46	5	291	35	0.07	0.3	4.2	C	3 RUPA (CROATIA)
25	770517	183237.26	FLD	46°22.96'	13°13.72'	2.20	1.37	8	283	12	0.10	1.3	7.2	D	4 CHIUSAFORTE (FRIULI)
26	770519	125934.18	SLD	45°57.83'	14°19.48'	10.52	2.27	5	184	18	0.03	0.3	1.1	C	3 VRHNIKA (SLOVENIA)
27	770519	214718.40	FLD	46°16.40'	13°06.03'	4.64	1.01	7	196	5	0.20	1.7	2.5	C	4 GEMONA (FRIULI)
28	770521	025919.34	FLD	46°22.22'	13°07.93'	9.22	0.92	8	300	6	0.13	1.4	1.2	C	4 MOGGIO UDINESE (FRIULI)
29	770521	073118.80	FLD	46°19.03'	13°16.03'	10.23	1.19	8	246	9	0.06	0.7	0.7	C	4 LUSEVERA (FRIULI)
30	770521	170454.24	FLD	46°23.59'	12°58.53'	4.36	1.55	8	341	13	0.04	0.6	1.1	C	4 TOLMEZZO (FRIULI)
31	770521	204201.62	FLD	46°21.05'	13°08.06'	4.46	1.86	8	284	4	0.15	1.7	2.0	C	4 MOGGIO UDINESE (FRIULI)
32	770521	222459.44	FLD	46°21.38'	13°09.47'	4.54	0.87	7	278	6	0.14	1.9	3.1	C	4 MOGGIO UDINESE (FRIULI)
33	770522	120353.64	FLD	46°22.48'	13°05.12'	4.38	1.72	6	331	6	0.09	1.7	1.8	C	3 MOGGIO UDINESE (FRIULI)
34	770524	082841.59	FLD	46°24.27'	12°51.83'	6.75	1.30	6	341	20	0.04	1.2	2.6	C	3 VILLA SANTINA (FRIULI)
35	770524	193343.47	FLD	46°22.63'	13°03.62'	2.58	1.73	8	333	7	0.11	1.5	2.2	C	4 TOLMEZZO (FRIULI)
36	770525	082017.18	FLD	46°19.78'	13°09.64'	4.85	1.29	8	245	5	0.15	1.7	2.1	C	4 GEMONA (FRIULI)
37	770525	152802.20	FLD	46°23.55'	13°01.32'	4.63	1.12	8	337	10	0.09	1.3	1.8	C	4 TOLMEZZO (FRIULI)
38	770525	165251.97	FLD	46°20.27'	13°17.55'	9.15	1.20	8	261	12	0.08	1.1	1.6	C	4 CHIUSAFORTE (FRIULI)
39	770525	220122.47	FLD	46°22.73'	13°00.57'	7.85	1.44	8	337	10	0.10	1.4	1.2	C	4 TOLMEZZO (FRIULI)
40	770526	050514.38	FLD	46°22.59'	13°01.75'	4.95	1.80	7	336	8	0.10	1.6	3.1	C	4 TOLMEZZO (FRIULI)
41	770526	151152.24	FLD	46°17.93'	13°14.33'	3.67	1.38	8	227	7	0.17	1.4	2.9	C	4 LUSEVERA (FRIULI)
42	770526	202846.67	FLD	46°24.63'	13°00.49'	2.19	1.21	8	339	12	0.08	1.2	4.3	C	4 TOLMEZZO (FRIULI)
43	770529	032551.59	FLD	46°18.80'	13°06.10'	8.07	1.08	6	179	1	0.12	1.8	1.3	C	3 GEMONA (FRIULI)
44	770529	061414.89	FLD	46°22.89'	13°02.26'	2.24	0.98	6	336	8	0.01	0.3	0.6	C	3 TOLMEZZO (FRIULI)
45	770529	061851.31	FLD	46°23.74'	13°19.18'	7.65	1.00	6	288	19	0.02	0.6	1.5	C	3 CHIUSAFORTE (FRIULI)
46	770529	120345.66	FLD	46°23.32'	13°03.32'	0.49	1.15	6	334	8	0.11	1.0	9.1	D	3 TOLMEZZO (FRIULI)
47	770529	204954.06	FLD	46°22.02'	13°23.80'	10.04	1.17	6	286	23	0.17	1.9	4.2	C	3 M. CANIN (FRIULI)
48	770530	151721.77	FLD	46°18.81'	13°11.95'	3.66	0.95	8	230	8	0.12	1.2	2.5	C	4 GEMONA (FRIULI)
49	770530	220710.53	FLD	46°20.02'	13°08.06'	4.39	1.71	8	260	3	0.14	1.7	1.6	C	4 MOGGIO UDINESE (FRIULI)
50	770601	211110.51	FLD	46°17.64'	13°08.26'	5.05	1.38	6	181	4	0.02	1.6	0.3	C	3 GEMONA (FRIULI)
51	770603	224203.81	FLD	46°19.30'	13°05.27'	10.54	1.08	8	295	1	0.14	1.6	1.0	C	4 GEMONA (FRIULI)
52	770604	043414.46	FLD	46°22.35'	13°02.73'	1.88	1.23	8	334	7	0.05	0.7	1.7	C	4 TOLMEZZO (FRIULI)
53	770605	014651.27	FLD	46°18.71'	13°05.05'	7.00	1.18	8	249	2	0.15	1.6	1.2	C	4 GEMONA (FRIULI)
54	770605	151510.57	FLD	46°21.77'	13°15.10'	2.94	2.71	13	120	13	0.31	1.8	4.3	C	7 CHIUSAFORTE (FRIULI)
55	770605	225413.47	FLD	46°19.30'	13°03.84'	5.08	1.00	8	296	3	0.14	1.6	1.1	C	4 TRASAGHIS (FRIULI)
56	770606	074301.44	FLD	46°22.90'	13°13.51'	11.74	1.17	8	282	12	0.13	1.9	2.2	C	4 CHIUSAFORTE (FRIULI)
57	770606	181350.96	FLD	46°18.19'	13°03.67'	4.59	1.17	8	265	4	0.15	1.7	1.5	C	4 TRASAGHIS (FRIULI)
58	770607	052127.47	CLD	45°02.18'	14°05.52'	20.46	2.45	4	322	79	0.18	0.3	0.3	C	3 FILICH (CROATIA)
59	770607	052841.52	FLD	46°19.30'	12°59.02'	3.17	1.49	8	314	9	0.10	1.5	3.0	C	4 TRASAGHIS (FRIULI)
60	770607	084427.97	FLD	46°18.31'	12°58.95'	7.33	1.37	8	308	9	0.10	1.5	1.6	C	4 TRASAGHIS (FRIULI)

N	DATE	ORTIME		LAT	Lon	DEP	MAG	NO	GAP	DM	RMS	ERH	ERZ	Q	NS	PLACE
61	770608	081750.33	FLD	46°25.48'	13°01.04'	4.05	1.38	8	339	13	0.10	1.7	3.0	C	4	ARTA (FRIULI)
62	770608	103635.34	FLD	46°21.14'	12°59.37'	3.08	1.17	8	328	9	0.07	0.9	2.0	C	4	TOLMEZZO (FRIULI)
63	770608	151026.39	FLD	46°20.12'	13°08.61'	6.94	1.40	8	258	4	0.13	1.6	1.3	C	4	MOGGIO UDINESE (FRIULI)
64	770608	204741.53	FLD	46°12.41'	12°50.23'	11.41	1.78	6	317	22	0.06	1.8	3.1	C	3	CASTELNUOVO (FRIULI)
65	770609	115538.77	FLD	46°18.59'	13°02.75'	3.41	1.68	8	285	4	0.15	1.8	2.4	C	4	TRASAGHIS (FRIULI)
66	770610	053549.15	FLD	46°18.23'	13°03.86'	3.55	1.19	8	263	3	0.12	1.3	1.3	C	4	TRASAGHIS (FRIULI)
67	770610	153103.83	FLD	46°22.95'	13°02.00'	4.11	1.58	7	336	9	0.06	1.0	2.3	C	4	TOLMEZZO (FRIULI)
68	770610	194442.14	FLD	46°22.35'	13°16.85'	1.03	1.21	7	277	15	0.13	0.6	8.9	D	4	CHIUSAFORTE (FRIULI)
69	770611	000136.39	FLD	46°19.82'	12°59.51'	4.17	1.24	8	317	8	0.13	1.8	2.5	C	4	TRASAGHIS (FRIULI)
70	770611	043252.28	FLD	46°17.36'	13°06.95'	9.97	1.17	8	165	4	0.04	0.4	0.3	B	4	GEMONA (FRIULI)
71	770611	125027.25	FLD	46°17.45'	13°13.77'	12.18	0.92	6	219	10	0.03	0.3	0.3	C	3	LUSEVERA (FRIULI)
72	770611	210350.53	FLD	46°18.05'	13°08.27'	9.70	0.85	6	185	4	0.08	1.1	0.9	C	3	GEMONA (FRIULI)
73	770612	070426.36	SLD	45°39.72'	15°10.34'	3.46	2.57	7	322	59	0.15	2.9	1.7	D	4	MAKOVEC (SLOVENIA)
74	770613	104028.75	FLD	46°14.70'	13°03.35'	21.29	1.17	8	262	6	0.07	1.2	0.6	C	4	MAIANO (FRIULI)
75	770613	233035.74	FLD	46°23.87'	13°02.80'	4.49	1.94	7	335	10	0.08	1.3	2.8	C	4	TOLMEZZO (FRIULI)
76	770614	051532.58	FLD	46°24.11'	13°03.33'	1.36	1.40	7	335	10	0.07	1.1	7.7	D	4	TOLMEZZO (FRIULI)
77	770614	121906.19	FLD	46°23.31'	13°02.78'	1.51	1.73	8	335	9	0.09	1.4	4.0	C	4	TOLMEZZO (FRIULI)
78	770614	132148.66	FLD	46°18.33'	13°08.58'	4.02	1.22	7	199	4	0.08	0.8	1.1	C	4	GEMONA (FRIULI)
79	770614	165410.88	FLD	46°18.68'	13°18.05'	16.22	2.35	9	238	9	0.13	1.8	1.6	C	5	LUSEVERA (FRIULI)
80	770615	015524.23	FLD	46°21.80'	13°11.83'	7.02	1.28	8	274	9	0.13	1.7	2.3	C	4	MOGGIO UDINESE (FRIULI)
81	770615	125517.63	SUD	45°40.64'	14°04.61'	13.89	2.21	6	202	25	0.04	0.6	0.9	C	3	SENOZECE (SLOVENIA)
82	770615	214457.06	FLD	46°18.42'	13°15.16'	0.42	1.12	8	236	8	0.05	0.2	4.5	C	4	LUSEVERA (FRIULI)
83	770616	045446.64	FLD	46°18.47'	13°02.45'	3.50	1.11	7	286	5	0.06	0.7	0.9	C	4	TRASAGHIS (FRIULI)
84	770617	134939.78	CLD	45°16.38'	14°35.70'	14.65	2.57	5	310	53	0.37	0.2	0.6	D	3	HRELJN (CROATIA)
85	770618	115343.52	FLD	46°20.12'	13°01.10'	1.56	1.63	8	317	7	0.11	1.4	3.7	C	4	TOLMEZZO (FRIULI)
86	770618	115356.18	FLD	46°20.02'	13°01.22'	1.01	1.39	8	316	6	0.12	1.4	5.7	D	4	TOLMEZZO (FRIULI)
87	770618	115414.07	FLD	46°18.41'	13°02.91'	4.90	3.01	13	161	4	0.15	1.2	1.0	C	8	TRASAGHIS (FRIULI)
88	770618	153907.73	FLD	46°18.72'	13°05.33'	9.51	1.37	8	238	1	0.06	0.6	0.4	C	4	GEMONA (FRIULI)
89	770618	231455.65	FLD	46°12.96'	12°54.23'	14.25	1.53	7	308	17	0.03	0.7	0.8	C	4	CASTELNUOVO (FRIULI)
90	770619	022453.29	FLD	46°22.32'	13°18.84'	2.43	1.48	8	279	16	0.08	1.0	6.6	D	4	CHIUSAFORTE (FRIULI)
91	770619	065235.56	FLD	46°22.08'	13°14.41'	6.21	1.60	8	274	12	0.08	1.1	2.1	C	4	CHIUSAFORTE (FRIULI)
92	770619	153631.14	FLD	46°17.81'	13°22.27'	13.12	2.06	7	261	12	0.07	1.5	1.6	C	4	UCCEA (FRIULI)
93	770620	172823.87	FLD	46°21.89'	13°00.49'	9.18	2.20	8	334	9	0.13	1.9	1.1	C	4	TOLMEZZO (FRIULI)
94	770620	213503.30	FLD	46°19.20'	13°10.31'	9.14	1.55	6	239	6	0.05	0.8	0.7	C	3	GEMONA (FRIULI)
95	770621	042149.20	FLD	46°18.67'	13°04.07'	11.01	1.36	6	271	3	0.05	0.9	0.5	C	3	TRASAGHIS (FRIULI)
96	770621	045532.20	FLD	46°18.01'	13°11.02'	8.53	0.81	6	218	7	0.04	0.6	0.6	C	3	GEMONA (FRIULI)
97	770621	083419.10	FLD	46°22.89'	12°59.73'	1.47	1.40	6	339	11	0.04	0.8	3.7	C	3	TOLMEZZO (FRIULI)
98	770622	064216.70	FLD	46°17.94'	13°07.65'	10.06	1.04	5	170	3	0.00	0.0	0.0	C	3	GEMONA (FRIULI)
99	770622	160747.91	FLD	46°26.29'	13°30.01'	7.41	1.71	8	309	30	0.05	1.7	6.9	D	4	CAVE DEL PREDIL (FRIULI)
100	770623	140549.80	FLD	46°25.81'	13°01.05'	9.61	1.44	8	339	14	0.08	1.6	1.3	C	4	ARTA (FRIULI)
101	770624	021439.73	FLD	46°20.25'	13°03.31'	6.68	1.01	8	321	4	0.12	1.4	1.0	C	4	TOLMEZZO (FRIULI)
102	770624	061140.86	FLD	46°17.06'	13°03.93'	9.69	1.18	8	245	5	0.06	0.8	0.5	C	4	TRASAGHIS (FRIULI)
103	770624	062023.38	FLD	46°18.96'	13°05.26'	6.18	1.61	8	259	1	0.05	0.5	0.4	C	4	GEMONA (FRIULI)
104	770625	022828.69	FLD	46°22.81'	13°12.91'	7.44	1.01	8	282	11	0.08	1.2	1.9	C	4	CHIUSAFORTE (FRIULI)
105	770625	194340.45	FLD	46°21.13'	13°16.67'	1.45	1.08	8	267	13	0.04	0.5	3.9	C	4	CHIUSAFORTE (FRIULI)
106	770625	224441.06	FLD	46°14.13'	12°48.23'	25.35	1.85	8	323	25	0.07	1.6	1.5	C	4	MANIAGO (FRIULI)
107	770628	041400.21	FLD	46°23.35'	12°59.02'	2.49	1.15	6	340	12	0.07	1.5	3.7	C	3	TOLMEZZO (FRIULI)
108	770628	060039.32	FLD	46°18.74'	13°08.09'	11.12	1.03	6	209	3	0.02	0.4	0.3	C	3	GEMONA (FRIULI)
109	770628	180314.23	FLD	46°19.89'	13°05.55'	10.83	1.06	6	326	1	0.07	1.2	0.9	C	3	GEMONA (FRIULI)
110	770629	031507.09	FLD	46°23.76'	13°11.05'	5.89	1.20	6	295	11	0.08	1.7	3.4	C	3	MOGGIO UDINESE (FRIULI)
111	770629	122139.78	FLD	46°19.77'	13°16.81'	12.40	0.98	6	255	14	0.08	1.7	2.2	C	3	LUSEVERA (FRIULI)
112	770629	131906.86	SLD	45°55.62'	14°18.47'	18.14	2.03	4	172	21	0.07	0.3	0.3	C	3	VRHNKA (SLOVENIA)
113	770629	222714.82	FLD	46°22.78'	13°16.49'	1.70	1.01	6	280	15	0.06	1.0	9.4	D	3	CHIUSAFORTE (FRIULI)
114	770630	030159.41	FLD	46°21.48'	13°09.97'	7.75	1.49	6	276	7	0.09	1.5	1.8	C	3	MOGGIO UDINESE (FRIULI)
115	770630	043911.92	FLD	46°16.45'	12°57.04'	2.65	1.62	6	311	13	0.08	1.4	5.1	D	3	PIELUNGO (FRIULI)
116	770630	081024.49	FLD	46°21.75'	13°16.00'	4.08	1.23	6	272	14	0.04	0.8	3.0	C	3	CHIUSAFORTE (FRIULI)
117	770630	141402.11	FLD	46°14.86'	13°02.02'	8.71	1.02	6	277	8	0.05	0.9	0.7	C	3	MAIANO (FRIULI)
118	770630	160549.57	FLD	46°16.92'	13°06.10'	13.06	2.81	10	192	4	0.16	1.8	0.8	C	5	GEMONA (FRIULI)
119	770701	055812.38	FLD	46°18.52'	12°59.59'	3.17	1.18	6	306	8	0.07	1.4	2.8	C	3	TRASAGHIS (FRIULI)
120	770701	195004.23	FLD	46°27.63'	13°05.45'	3.00	1.28	6	331	16	0.13	1.4	5.3	D	3	M. SERNO (FRIULI)

N	DATE	ORTIME		LAT	Lon	DEP	MAG	NO	GAP	DM	RMS	ERH	ERZ	Q	NS	PLACE
121	770701	233811.28	FLD	46°22.43'	13°07.91'	9.67	1.12	6	302	6	0.02	0.5	0.4	C	3	MOGGIO UDINESE (FRIULI)
122	770702	131850.66	FLD	46°16.12'	13°18.22'	14.61	2.02	11	175	15	0.14	0.9	0.8	B	6	LUSEVERA (FRIULI)
123	770703	043135.63	FLD	46°14.09'	13°20.95'	11.24	1.24	6	232	12	0.03	0.6	0.6	C	3	TAIPANA (FRIULI)
124	770703	114456.45	FLD	46°16.35'	13°03.40'	10.35	3.31	15	154	6	0.60	2.6	1.5	D	8	TRASAGHIS (FRIULI)
125	770703	122119.95	FLD	46°19.73'	13°03.04'	9.44	1.15	6	309	4	0.10	1.9	0.9	C	3	TRASAGHIS (FRIULI)
126	770704	011929.07	FLD	46°15.58'	13°07.94'	10.30	1.12	6	151	5	0.01	0.2	0.2	B	3	GEMONA (FRIULI)
127	770705	172526.20	FLD	46°18.65'	13°03.18'	10.67	1.16	6	282	4	0.10	1.9	1.0	C	3	TRASAGHIS (FRIULI)
128	770705	234805.22	FLD	46°20.18'	13°01.70'	0.73	1.18	6	317	6	0.09	1.5	7.4	D	3	TOLMEZZO (FRIULI)
129	770707	084026.37	FLD	46°29.58'	13°18.38'	12.78	2.37	11	258	25	0.35	2.7	3.6	D	6	DOGNA (FRIULI)
130	770707	215857.60	FLD	46°22.95'	13°05.31'	0.35	1.24	6	328	7	0.04	0.7	9.3	D	3	MOGGIO UDINESE (FRIULI)
131	770707	232531.68	FLD	46°21.32'	13°15.61'	7.87	1.19	6	267	13	0.04	0.8	1.5	C	3	CHIUSAFORTE (FRIULI)
132	770708	014020.21	FLD	46°20.79'	13°07.48'	11.21	0.94	6	288	4	0.08	1.3	0.9	C	3	MOGGIO UDINESE (FRIULI)
133	770708	035552.03	FLD	46°32.15'	13°27.28'	12.26	1.69	9	271	36	0.31	2.3	2.2	D	5	CAMPOROSSO IN VALCA. (FRIULI)
134	770708	103937.60	FLD	46°24.60'	13°02.64'	1.96	1.51	6	336	11	0.18	1.8	5.1	D	3	TOLMEZZO (FRIULI)
135	770708	123049.23	FLD	46°31.00'	12°44.54'	12.70	1.85	8	350	35	0.09	2.5	3.6	C	4	PRATO CARNICO (FRIULI)
136	770709	040649.00	FLD	46°17.84'	13°20.31'	11.06	1.06	6	253	10	0.05	1.1	1.0	C	3	UCCEA (FRIULI)
137	770709	160530.64	FLD	46°19.67'	13°04.04'	5.49	1.38	8	309	3	0.11	1.1	0.9	C	4	TRASAGHIS (FRIULI)
138	770710	151505.33	FLD	46°18.17'	13°19.82'	8.50	1.63	8	253	10	0.09	1.3	1.7	C	4	UCCEA (FRIULI)
139	770710	175627.31	VLD	45°19.63'	11°38.54'	20.39	2.47	9	330	52	0.16	3.7	3.4	D	5	LOZZO ATESINO (VENETO)
140	770711	012036.96	FLD	46°17.60'	13°13.63'	8.23	1.22	8	220	6	0.11	1.0	1.1	C	4	LUSEVERA (FRIULI)
141	770711	015428.64	FLD	46°17.79'	13°18.59'	1.25	1.06	5	285	8	0.55	0.2	1.0	D	3	LUSEVERA (FRIULI)
142	770711	204523.35	FLD	46°18.56'	13°15.58'	4.56	1.03	6	239	8	0.11	1.2	2.9	C	4	LUSEVERA (FRIULI)
143	770712	082344.90	FLD	46°17.41'	13°13.26'	8.70	1.14	8	216	6	0.14	1.8	1.3	C	4	LUSEVERA (FRIULI)
144	770712	121820.59	FLD	46°30.35'	13°16.62'	16.88	1.98	10	304	25	0.15	1.8	1.1	C	5	PONTEBBA (FRIULI)
145	770712	232204.15	FLD	46°31.63'	13°18.19'	3.78	1.89	8	318	28	0.05	1.2	8.7	D	4	PONTEBBA (FRIULI)
146	770713	095430.20	FLD	46°26.51'	13°04.75'	7.64	1.15	7	333	14	0.05	1.1	1.4	C	4	M. SERNIO (FRIULI)
147	770713	103315.74	FLD	46°22.43'	13°01.98'	5.27	1.89	8	335	8	0.06	0.8	0.9	C	4	TOLMEZZO (FRIULI)
148	770714	090706.69	FLD	46°20.36'	13°11.59'	10.31	1.37	7	255	7	0.10	1.3	1.6	C	4	MOGGIO UDINESE (FRIULI)
149	770714	152514.93	FLD	46°16.40'	13°02.66'	9.13	1.38	8	265	7	0.15	1.9	1.5	C	4	TRASAGHIS (FRIULI)
150	770714	202146.92	FLD	46°19.08'	13°04.45'	6.29	1.10	8	283	2	0.04	0.5	0.3	C	4	TRASAGHIS (FRIULI)
151	770715	023714.57	FLD	46°20.47'	13°15.39'	2.03	1.26	8	259	12	0.15	1.7	9.4	D	4	CHIUSAFORTE (FRIULI)
152	770715	060106.67	FLD	46°21.47'	13°06.10'	4.71	1.27	8	318	4	0.06	1.0	0.7	C	4	MOGGIO UDINESE (FRIULI)
153	770715	081322.43	FLD	46°18.73'	13°13.01'	5.96	1.26	7	232	9	0.04	0.4	0.7	C	4	LUSEVERA (FRIULI)
154	770715	090350.02	VLD	46°08.36'	12°26.23'	10.10	2.57	14	314	54	0.41	3.1	1.9	D	7	PUOS D'ALPAGO (VENETO)
155	770715	120438.90	FLD	46°14.57'	13°15.11'	9.27	1.21	4	247	1	0.05	0.3	0.3	C	3	TARCENTO (FRIULI)
156	770716	012137.02	FLD	46°18.26'	13°03.66'	7.52	1.24	6	267	3	0.04	0.7	0.5	C	3	TRASAGHIS (FRIULI)
157	770716	025020.10	FLD	46°18.36'	13°03.59'	6.67	1.41	8	270	3	0.06	0.7	0.5	C	4	TRASAGHIS (FRIULI)
158	770716	044807.54	FLD	46°33.26'	13°10.90'	5.82	1.34	7	329	27	0.20	1.8	7.7	D	4	PAULARO (FRIULI)
159	770716	131331.26	SLD	46°18.89'	14°22.17'	5.64	4.30	59	69	32	0.97	1.6	2.3	D	37	PREDDVOR (SLOVENIA)
160	770716	133116.78	SLD	46°18.61'	14°23.04'	11.07	2.76	14	249	32	0.32	1.9	5.6	D	7	PREDDVOR (SLOVENIA)
161	770716	150029.55	FLD	46°21.51'	13°18.92'	9.06	1.88	10	259	15	0.14	1.7	2.8	C	5	CHIUSAFORTE (FRIULI)
162	770717	043927.69	SLD	46°17.86'	14°22.19'	7.03	2.57	6	301	31	0.05	1.0	4.1	C	3	PREDDVOR (SLOVENIA)
163	770717	094346.79	SLD	46°16.05'	14°22.80'	25.51	2.60	12	242	27	0.25	1.9	2.7	C	7	PREDDVOR (SLOVENIA)
164	770717	204300.41	FLD	46°20.21'	12°59.73'	5.13	1.81	7	320	8	0.08	1.2	1.8	C	4	TOLMEZZO (FRIULI)
165	770718	035043.31	FLD	46°19.30'	13°04.04'	10.12	1.12	8	295	3	0.11	1.7	0.9	C	4	TRASAGHIS (FRIULI)
166	770718	130010.17	FLD	46°19.30'	13°07.77'	10.38	1.43	8	232	2	0.12	1.4	1.0	C	4	GEMONA (FRIULI)
167	770719	085632.23	FLD	46°15.12'	13°19.59'	7.94	1.41	6	267	7	0.09	1.9	1.5	C	3	LUSEVERA (FRIULI)
168	770719	135449.43	CLD	45°05.87'	13°57.63'	3.05	3.19	17	150	70	0.97	3.5	6.1	D	9	SV. IVAN. (CROATIA)
169	770720	060133.32	FLD	46°24.07'	13°11.27'	10.77	1.27	8	297	11	0.05	0.8	0.9	C	4	MOGGIO UDINESE (FRIULI)
170	770720	195042.80	FLD	46°17.07'	13°08.05'	8.74	1.07	10	156	5	0.28	1.6	2.0	C	5	GEMONA (FRIULI)
171	770721	160806.78	CLD	45°33.25'	14°37.89'	16.29	2.49	5	293	26	0.13	3.5	4.5	D	3	CEROVO (CROATIA)
172	770722	065127.95	FLD	46°25.66'	12°50.73'	9.30	2.08	8	329	23	0.13	1.9	2.9	C	4	OVARO (FRIULI)
173	770723	045433.01	FLD	46°24.45'	12°58.26'	1.67	1.13	8	318	14	0.14	1.4	9.3	D	4	TOLMEZZO (FRIULI)
174	770723	061220.46	FLD	46°23.49'	13°14.89'	9.56	0.93	8	286	14	0.09	1.3	2.2	C	4	CHIUSAFORTE (FRIULI)
175	770723	102755.41	FLD	46°24.18'	12°59.86'	4.43	1.95	8	313	12	0.08	0.9	2.1	C	4	TOLMEZZO (FRIULI)
176	770723	122823.59	SLD	45°59.40'	14°17.49'	25.35	2.12	6	199	19	0.14	2.0	3.3	C	3	VRHNKA (SLOVENIA)
177	770724	065415.82	FLD	46°21.99'	13°15.53'	6.85	1.13	8	273	13	0.07	0.9	2.0	C	4	CHIUSAFORTE (FRIULI)
178	770724	094249.53	FLD	46°19.18'	13°14.61'	10.38	1.15	8	243	11	0.11	1.2	1.6	C	4	LUSEVERA (FRIULI)
179	770724	111618.10	FLD	46°19.41'	12°57.33'	9.85	1.19	7	288	9	0.14	1.4	1.3	C	4	TRASAGHIS (FRIULI)
180	770724	160543.84	FLD	46°20.60'	13°07.01'	9.58	0.99	8	278	3	0.10	0.9	0.7	C	4	MOGGIO UDINESE (FRIULI)

N	DATE	ORTIME		LAT	LOE	DEP	MAG	NO	GAP	DM	RMS	ERH	ERZ	Q	NS	PLACE
181	770725	132639.44	FLD	46°25.44'	13°01.12'	10.40	1.33	10	313	13	0.11	1.2	1.7	C	5	ARTA (FRIULI)
182	770725	203914.66	FLD	46°25.34'	13°01.16'	8.90	1.14	6	313	13	0.03	0.6	0.9	C	3	ARTA (FRIULI)
183	770725	203943.25	FLD	46°23.99'	13°00.53'	9.37	1.49	6	310	11	0.05	1.0	1.1	C	3	TOLMEZZO (FRIULI)
184	770727	083633.50	SLD	45°56.55'	14°19.45'	17.34	2.19	6	175	19	0.17	1.7	3.5	C	3	VRHNKA (SLOVENIA)
185	770727	084907.41	FLD	46°21.39'	13°13.15'	1.52	1.76	10	267	10	0.18	1.5	8.7	D	5	CHIUSAFORTE (FRIULI)
186	770727	102944.13	FLD	46°20.01'	12°57.80'	9.27	1.11	10	289	10	0.20	1.7	1.7	C	5	TOLMEZZO (FRIULI)
187	770728	073620.92	FLD	46°19.30'	13°07.04'	4.59	1.00	10	232	1	0.26	1.7	1.7	C	5	GEMONA (FRIULI)
188	770729	101626.40	FLD	46°19.68'	13°06.10'	5.38	1.14	8	271	1	0.14	1.2	1.1	C	4	GEMONA (FRIULI)
189	770729	173734.68	FLD	46°23.00'	13°00.12'	1.55	1.28	9	307	10	0.18	1.2	6.7	D	5	TOLMEZZO (FRIULI)
190	770730	002218.63	FLD	46°24.03'	13°13.88'	7.24	1.35	10	291	13	0.12	1.3	2.5	C	5	CHIUSAFORTE (FRIULI)
191	770730	055614.87	FLD	46°20.22'	13°02.46'	2.26	1.09	10	272	5	0.14	1.1	2.1	C	5	TOLMEZZO (FRIULI)
192	770730	060313.26	FLD	46°27.70'	13°16.97'	12.60	1.61	10	306	21	0.11	1.4	2.5	C	6	DOGNA (FRIULI)
193	770730	094245.38	FLD	46°17.22'	13°04.86'	10.17	1.43	8	239	8	0.10	1.9	1.3	C	4	GEMONA (FRIULI)
194	770730	223656.73	FLD	46°16.38'	13°17.37'	10.42	1.38	10	226	5	0.06	0.6	0.4	C	5	LUSEVERA (FRIULI)
195	770731	035120.35	FLD	46°17.15'	13°12.58'	7.04	1.49	10	208	6	0.12	0.8	0.9	C	5	LUSEVERA (FRIULI)
196	770731	214240.09	FLD	46°19.34'	13°18.35'	4.27	1.22	10	256	11	0.24	1.2	2.9	C	5	LUSEVERA (FRIULI)
197	770801	081212.19	SLD	46°20.38'	14°12.87'	22.01	2.32	4	297	41	0.01	0.3	0.3	C	3	TRZIC (SLOVENIA)
198	770801	125913.10	FLD	46°15.52'	13°08.89'	6.24	1.10	8	137	5	0.13	0.9	1.3	B	4	GEMONA (FRIULI)
199	770801	125932.71	FLD	46°16.45'	13°17.36'	12.12	1.25	8	227	5	0.09	0.7	0.6	C	4	LUSEVERA (FRIULI)
200	770801	201651.03	FLD	46°24.87'	13°12.23'	2.29	1.03	8	300	13	0.07	1.0	5.4	D	4	CHIUSAFORTE (FRIULI)
201	770801	233105.15	FLD	46°16.49'	13°16.87'	11.76	1.04	8	225	5	0.11	1.1	0.9	C	4	LUSEVERA (FRIULI)
202	770803	040522.56	FLD	46°23.94'	13°02.17'	0.96	0.98	10	306	10	0.09	0.8	8.0	D	5	TOLMEZZO (FRIULI)
203	770804	093703.33	SLD	45°40.94'	14°04.47'	13.77	1.98	6	200	24	0.18	2.4	3.8	C	3	SENOZECE (SLOVENIA)
204	770804	180440.73	SLD	45°59.88'	14°16.00'	18.91	2.45	6	205	21	0.14	1.6	2.8	C	3	VRHNKA (SLOVENIA)
205	770804	235650.76	FLD	46°25.17'	13°12.29'	4.52	2.11	10	297	14	0.13	1.4	4.2	C	5	DOGNA (FRIULI)
206	770805	002843.33	FLD	46°22.71'	13°16.12'	8.43	1.07	10	279	15	0.07	0.8	1.3	C	5	CHIUSAFORTE (FRIULI)
207	770805	011712.68	FLD	46°16.68'	13°10.41'	6.86	1.20	9	181	7	0.12	0.7	0.9	C	5	GEMONA (FRIULI)
208	770805	084249.20	FLD	46°16.80'	13°17.09'	12.18	1.09	8	229	6	0.14	1.5	1.3	C	4	LUSEVERA (FRIULI)
209	770805	162337.30	FLD	46°22.19'	13°12.53'	1.97	1.39	8	277	10	0.14	1.6	8.3	D	4	CHIUSAFORTE (FRIULI)
210	770807	012221.82	FLD	46°20.73'	13°08.33'	10.84	1.56	8	275	4	0.07	0.8	0.6	C	4	MOGGIO UDINESE (FRIULI)
211	770808	002814.95	FLD	46°21.62'	13°11.65'	8.97	1.17	6	272	9	0.08	1.5	2.0	C	3	MOGGIO UDINESE (FRIULI)
212	770808	085920.66	FLD	46°24.52'	12°59.57'	2.36	1.42	8	340	13	0.10	1.6	5.4	D	4	TOLMEZZO (FRIULI)
213	770808	122605.84	FLD	46°15.28'	13°09.68'	5.85	1.07	8	141	5	0.16	1.0	1.4	C	4	GEMONA (FRIULI)
214	770808	134222.91	FLD	46°24.69'	12°59.66'	2.49	1.35	8	340	13	0.08	1.2	3.7	C	4	TOLMEZZO (FRIULI)
215	770808	140324.38	FLD	46°15.55'	13°10.11'	6.94	0.78	8	151	6	0.25	1.9	2.2	C	4	GEMONA (FRIULI)
216	770808	165313.41	FLD	46°25.14'	13°00.91'	2.91	1.36	8	339	13	0.12	1.9	4.2	C	4	ARTA (FRIULI)
217	770809	020110.24	FLD	46°17.09'	13°20.71'	6.83	1.17	7	250	9	0.09	1.6	2.3	C	4	UCCEA (FRIULI)
218	770809	060338.53	FLD	46°13.26'	13°09.86'	13.67	2.91	6	299	18	0.02	0.7	0.4	C	4	BUJA (FRIULI)
219	770809	064820.89	FLD	46°18.62'	13°07.96'	7.78	2.08	6	201	3	0.01	0.1	0.1	C	3	GEMONA (FRIULI)
220	770809	125457.21	FLD	46°17.47'	13°10.41'	7.05	1.50	6	199	7	0.04	0.5	0.6	C	3	GEMONA (FRIULI)
221	770811	094758.94	FLD	46°22.20'	13°18.12'	2.00	0.94	5	307	16	0.01	0.2	1.9	C	3	CHIUSAFORTE (FRIULI)
222	770811	192622.82	FLD	46°22.17'	13°08.72'	9.15	0.94	6	301	7	0.08	1.5	1.3	C	3	MOGGIO UDINESE (FRIULI)
223	770812	010913.73	FLD	46°19.07'	13°12.83'	6.32	1.34	6	254	9	0.07	1.0	1.4	C	3	LUSEVERA (FRIULI)
224	770812	140458.98	FLD	46°19.30'	13°10.42'	7.06	0.96	6	242	6	0.05	0.7	0.8	C	3	GEMONA (FRIULI)
225	770812	172417.38	FLD	46°18.03'	13°08.49'	10.06	1.29	6	188	4	0.07	1.0	0.8	C	3	GEMONA (FRIULI)
226	770812	173345.58	FLD	46°21.69'	13°20.42'	3.16	1.04	6	312	16	0.25	1.8	8.8	D	3	M. CANIN (FRIULI)
227	770812	230840.78	FLD	46°19.99'	13°16.47'	2.22	1.15	6	289	11	0.12	0.8	3.5	C	3	LUSEVERA (FRIULI)
228	770813	031155.11	FLD	46°23.08'	13°12.78'	8.58	1.02	6	301	11	0.05	1.1	1.4	C	3	CHIUSAFORTE (FRIULI)
229	770814	191441.32	FLD	46°18.82'	13°05.10'	9.92	1.48	6	254	1	0.09	1.2	0.9	C	3	GEMONA (FRIULI)
230	770814	192214.49	FLD	46°23.29'	13°16.96'	7.08	1.01	5	309	16	0.02	0.8	1.4	C	3	CHIUSAFORTE (FRIULI)
231	770815	095409.44	FLD	46°20.66'	13°16.81'	0.80	1.16	6	294	12	0.05	0.5	7.1	D	3	CHIUSAFORTE (FRIULI)
232	770815	102210.60	FLD	46°18.19'	13°06.61'	10.74	0.95	6	163	2	0.04	0.6	0.5	B	3	GEMONA (FRIULI)
233	770815	121103.54	FLD	46°30.68'	12°48.15'	3.31	1.13	6	349	31	0.04	1.5	8.7	D	3	PRATO CARNICO (FRIULI)
234	770815	121318.19	FLD	46°20.67'	13°16.44'	2.40	0.89	6	293	12	0.03	0.5	2.1	C	3	CHIUSAFORTE (FRIULI)
235	770816	091450.25	FLD	46°15.23'	13°08.12'	9.40	1.04	6	147	4	0.09	0.9	1.0	B	3	GEMONA (FRIULI)
236	770816	133551.11	LD	45°29.83'	13°09.06'	18.69	2.03	10	283	53	0.07	0.6	0.4	C	5	GOLFO DI VENEZIA
237	770816	142222.99	SLD	45°56.49'	14°17.57'	17.04	2.19	6	180	21	0.05	0.5	1.1	C	3	VRHNKA (SLOVENIA)
238	770816	143352.26	FLD	46°18.66'	13°11.25'	6.99	2.04	8	225	7	0.09	0.9	1.1	C	4	GEMONA (FRIULI)
239	770817	004136.45	FLD	46°22.59'	13°02.72'	9.22	1.84	6	334	8	0.09	1.6	1.1	C	3	TOLMEZZO (FRIULI)
240	770817	052257.58	FLD	46°19.23'	13°13.53'	4.29	1.36	6	262	9	0.03	0.4	0.8	C	3	LUSEVERA (FRIULI)

N	DATE	ORTIME		LAT	Lon	DEP	MAG	NO	CAP	DM	RMS	ERH	ERZ	Q	NS	PLACE
241	770818	024056.56	FLD	46°20.11'	13°11.52'	1.52	0.99	5	264	7	0.23	0.4	1.6	C	3	MOGGIO UDINESE (FRIULI)
242	770818	145545.24	FLD	46°21.28'	13°12.51'	9.77	1.09	6	283	9	0.06	1.0	1.1	C	3	CHIUSAFORTE (FRIULI)
243	770819	232912.08	FLD	46°20.60'	13°12.22'	8.58	0.86	6	274	8	0.05	0.9	0.9	C	3	CHIUSAFORTE (FRIULI)
244	770820	032257.03	FLD	46°17.81'	13°04.63'	11.67	0.91	8	166	3	0.14	1.1	1.2	C	4	TRASAGHIS (FRIULI)
245	770820	094414.45	FLD	46°15.95'	13°10.49'	9.15	1.16	8	165	6	0.04	0.3	0.3	B	4	GEMONA (FRIULI)
246	770821	110654.34	FLD	46°17.28'	13°03.83'	7.11	2.24	11	143	5	0.22	1.4	1.0	C	6	TRASAGHIS (FRIULI)
247	770822	145216.94	SLD	46°00.10'	14°16.01'	16.12	2.19	5	207	21	0.17	2.5	5.5	D	3	HORJUL (SLOVENIA)
248	770823	115636.68	SLD	45°56.86'	14°14.21'	0.54	2.25	4	190	25	0.36	0.3	0.3	D	3	VRHNIKA (SLOVENIA)
249	770824	020507.35	FLD	46°24.83'	13°01.05'	4.23	1.16	6	339	12	0.07	1.6	2.8	C	3	TOLMEZZO (FRIULI)
250	770824	120010.60	FLD	46°15.87'	13°06.10'	5.41	2.55	13	92	5	0.45	1.7	1.4	C	8	GEMONA (FRIULI)
251	770825	012239.49	FLD	46°17.92'	13°10.35'	9.40	1.64	6	209	6	0.00	0.1	0.1	C	3	GEMONA (FRIULI)
252	770825	112659.65	FLD	46°15.01'	13°09.79'	9.28	0.92	6	136	5	0.05	0.5	0.6	B	3	GEMONA (FRIULI)
253	770825	142409.79	FLD	46°20.48'	13°11.24'	3.46	1.13	6	269	7	0.10	1.4	3.0	C	3	MOGGIO UDINESE (FRIULI)
254	770825	154756.08	FLD	46°21.08'	13°10.95'	0.82	1.23	6	278	7	0.09	1.0	8.5	D	3	MOGGIO UDINESE (FRIULI)
255	770825	210850.91	FLD	46°18.98'	12°59.75'	9.59	1.49	6	309	8	0.05	1.1	0.9	C	3	TRASAGHIS (FRIULI)
256	770826	060259.65	FLD	46°19.49'	13°03.31'	4.75	1.33	6	303	3	0.08	1.2	1.1	C	3	TRASAGHIS (FRIULI)
257	770827	013333.32	FLD	46°22.77'	13°09.55'	7.29	0.92	6	303	8	0.07	1.2	1.5	C	3	MOGGIO UDINESE (FRIULI)
258	770827	234819.62	FLD	46°17.06'	13°07.54'	9.89	1.29	6	152	4	0.02	0.3	0.3	B	3	GEMONA (FRIULI)
259	770828	051153.81	FLD	46°16.19'	13°06.84'	3.74	0.74	6	176	6	0.07	0.5	1.0	B	3	GEMONA (FRIULI)
260	770828	120513.14	FLD	46°20.41'	13°19.57'	7.55	1.24	6	306	13	0.07	1.5	2.7	C	3	CHIUSAFORTE (FRIULI)
261	770830	152415.26	FLD	46°17.25'	13°14.70'	9.15	1.07	6	253	6	0.04	0.6	0.6	C	3	LUSEVERA (FRIULI)
262	770831	083305.05	FLD	46°21.00'	13°09.66'	8.97	1.04	6	279	6	0.09	1.6	1.4	C	3	MOGGIO UDINESE (FRIULI)
263	770831	184849.28	FLD	46°22.33'	13°10.78'	8.90	0.85	6	295	8	0.02	0.5	0.5	C	3	MOGGIO UDINESE (FRIULI)
264	770902	210014.81	FLD	46°19.30'	13°00.04'	7.01	1.31	7	304	8	0.10	1.6	1.6	C	4	TRASAGHIS (FRIULI)
265	770902	215233.67	FLD	46°24.10'	13°04.88'	3.62	1.48	6	335	9	0.06	1.3	2.4	C	3	MOGGIO UDINESE (FRIULI)
266	770904	232025.62	FLD	46°23.97'	13°00.42'	2.56	1.03	6	339	11	0.04	1.0	2.6	C	3	TOLMEZZO (FRIULI)
267	770907	081819.17	FLD	46°20.79'	13°02.23'	4.43	1.43	6	283	6	0.05	0.7	1.0	C	3	TOLMEZZO (FRIULI)
268	770907	091736.24	FLD	46°22.62'	13°17.67'	0.75	1.39	5	330	16	0.05	0.2	3.0	C	3	CHIUSAFORTE (FRIULI)
269	770907	170126.34	FLD	46°21.34'	13°04.29'	3.60	1.56	6	304	5	0.10	1.4	1.7	C	3	TOLMEZZO (FRIULI)
270	770908	110856.65	SUD	46°07.82'	14°47.78'	8.51	2.42	5	328	23	0.02	0.5	0.8	C	3	MORAVCE (SLOVENIA)
271	770909	070325.08	FLD	46°19.30'	13°07.38'	9.36	1.31	8	231	2	0.10	0.8	0.8	C	4	GEMONA (FRIULI)
272	770909	092256.56	FLD	46°17.75'	13°09.80'	3.51	2.92	14	91	6	0.45	1.8	1.9	C	9	GEMONA (FRIULI)
273	770909	093319.34	FLD	46°22.33'	13°12.99'	0.95	1.17	8	295	11	0.07	0.6	5.6	D	4	CHIUSAFORTE (FRIULI)
274	770910	135727.48	FLD	46°20.79'	13°05.48'	2.62	1.37	8	258	3	0.15	1.5	1.6	C	4	MOGGIO UDINESE (FRIULI)
275	770910	204700.30	FLD	46°21.95'	13°14.63'	1.34	2.25	15	182	12	0.40	1.7	5.5	D	8	CHIUSAFORTE (FRIULI)
276	770912	032204.24	FLD	46°24.41'	13°10.85'	4.58	1.04	6	313	11	0.08	1.7	4.0	C	3	MOGGIO UDINESE (FRIULI)
277	770912	051757.02	FLD	46°19.56'	13°04.53'	7.60	1.17	6	307	2	0.02	0.3	0.2	C	3	TRASAGHIS (FRIULI)
278	770912	063714.94	FLD	46°22.48'	13°00.49'	6.41	1.66	8	261	9	0.11	1.3	2.0	C	4	TOLMEZZO (FRIULI)
279	770912	085620.91	FLD	46°19.30'	13°01.16'	11.90	1.51	9	214	6	0.17	1.6	1.5	C	5	TRASAGHIS (FRIULI)
280	770912	085804.16	FLD	46°20.24'	13°00.62'	9.23	1.88	10	231	7	0.16	1.3	1.4	C	5	TOLMEZZO (FRIULI)
281	770912	104854.65	FLD	46°22.83'	13°17.50'	4.15	1.55	11	281	16	0.11	0.9	2.6	C	6	CHIUSAFORTE (FRIULI)
282	770912	142309.01	FLD	46°17.92'	13°14.05'	8.02	1.53	12	226	7	0.21	1.2	1.3	C	6	LUSEVERA (FRIULI)
283	770913	110450.82	FLD	46°17.58'	13°04.27'	10.05	1.53	10	242	4	0.14	1.5	1.0	C	5	TRASAGHIS (FRIULI)
284	770913	152640.70	FLD	46°18.00'	13°03.85'	11.22	1.23	8	258	4	0.14	1.9	1.2	C	4	TRASAGHIS (FRIULI)
285	770913	155420.74	SLD	45°59.86'	14°15.78'	15.56	2.19	5	206	21	0.16	2.4	5.5	D	3	VRHNIKA (SLOVENIA)
286	770913	210350.81	FLD	46°19.70'	13°13.25'	5.56	1.11	6	266	9	0.03	0.4	0.6	C	3	LUSEVERA (FRIULI)
287	770914	092941.69	FLD	46°18.86'	13°15.39'	2.36	1.73	10	242	9	0.16	1.2	3.1	C	5	LUSEVERA (FRIULI)
288	770914	133817.27	FLD	46°28.65'	13°19.31'	8.03	2.33	17	131	24	0.34	1.8	3.7	C	10	DOGNA (FRIULI)
289	770914	163850.83	FLD	46°30.86'	13°17.61'	2.66	1.59	8	317	26	0.06	0.9	8.7	D	4	PONTEBBA (FRIULI)
290	770915	110604.00	FLD	46°17.60'	13°05.59'	8.27	1.38	10	124	3	0.23	1.4	1.6	B	5	GEMONA (FRIULI)
291	770916	234808.26	FLD	46°16.12'	12°59.99'	8.24	5.20	89	27	10	0.81	1.2	1.2	C	81	TRASAGHIS (FRIULI)
292	770916	235123.66	FLD	46°17.93'	13°00.76'	6.79	2.04	12	190	7	0.22	1.3	2.1	C	6	TRASAGHIS (FRIULI)
293	770916	235439.18	FLD	46°20.50'	12°57.65'	11.71	1.71	8	233	11	0.14	1.6	1.9	C	4	TOLMEZZO (FRIULI)
294	770916	235627.74	FLD	46°21.15'	12°58.05'	8.68	1.84	10	241	11	0.19	1.8	2.3	C	5	TOLMEZZO (FRIULI)
295	770916	235715.52	FLD	46°18.74'	12°57.97'	8.23	1.40	10	210	10	0.24	1.9	2.8	C	5	TRASAGHIS (FRIULI)
296	770916	235729.28	FLD	46°17.81'	13°01.36'	7.92	1.58	10	185	6	0.21	1.5	2.0	C	5	TRASAGHIS (FRIULI)
297	770917	000414.34	FLD	46°21.75'	12°59.01'	7.33	1.46	10	249	10	0.20	1.9	2.6	C	5	TOLMEZZO (FRIULI)
298	770917	001653.23	FLD	46°20.07'	13°02.04'	12.41	1.23	8	231	5	0.12	1.2	1.2	C	4	TOLMEZZO (FRIULI)
299	770917	001707.55	FLD	46°19.94'	13°00.69'	10.57	1.47	10	226	7	0.22	1.8	1.8	C	5	TRASAGHIS (FRIULI)
300	770917	001904.93	FLD	46°19.30'	13°01.01'	11.32	1.88	11	214	6	0.23	1.8	1.8	C	6	TRASAGHIS (FRIULI)

N	DATE	ORTIME		LAT	Lon	DEP	MAG	NO	GAP	DM	RMS	ERH	ERZ	Q	NS	PLACE
301	770917	002022.96	FLD	46°22.11'	13°01.31'	6.45	2.01	10	260	8	0.17	1.6	2.0	C	5	TOLMEZZO (FRIULI)
302	770917	002157.77	FLD	46°19.38'	12°58.48'	4.57	2.54	17	95	10	0.32	1.4	2.6	C	10	TRASAGHIS (FRIULI)
303	770917	002312.63	FLD	46°22.91'	12°56.38'	10.46	1.32	10	257	14	0.17	1.7	2.3	C	5	VILLA SANTINA (FRIULI)
304	770917	002608.92	FLD	46°19.30'	13°00.71'	10.91	1.67	10	215	7	0.18	1.4	1.5	C	5	TRASAGHIS (FRIULI)
305	770917	002818.62	FLD	46°18.65'	13°01.26'	10.99	1.92	12	201	6	0.09	0.6	0.7	C	6	TRASAGHIS (FRIULI)
306	770917	003111.20	FLD	46°17.41'	12°59.50'	6.39	1.82	16	98	9	0.28	1.1	1.4	B	10	TRASAGHIS (FRIULI)
307	770917	011256.38	FLD	46°20.97'	12°57.87'	11.39	1.58	11	239	11	0.22	1.9	2.1	C	6	TOLMEZZO (FRIULI)
308	770917	012304.71	FLD	46°18.67'	13°00.68'	10.48	1.46	9	203	7	0.10	0.7	1.0	C	5	TRASAGHIS (FRIULI)
309	770917	012817.36	FLD	46°21.59'	12°58.18'	11.23	1.46	9	246	11	0.14	1.9	1.5	C	6	TOLMEZZO (FRIULI)
310	770917	014121.89	FLD	46°20.05'	13°00.52'	11.77	1.38	10	228	7	0.22	1.9	1.5	C	6	TOLMEZZO (FRIULI)
311	770917	021409.54	FLD	46°19.30'	13°00.82'	9.93	2.19	12	214	7	0.16	1.0	1.2	C	6	TRASAGHIS (FRIULI)
312	770917	021514.62	FLD	46°19.96'	13°01.32'	10.50	1.64	11	227	6	0.23	1.6	1.9	C	6	TRASAGHIS (FRIULI)
313	770917	024020.78	FLD	46°19.26'	12°59.33'	11.30	1.23	5	215	9	0.02	0.4	0.7	C	4	TRASAGHIS (FRIULI)
314	770917	024212.96	FLD	46°18.43'	13°00.07'	10.90	1.24	7	303	8	0.05	0.8	0.6	C	4	TRASAGHIS (FRIULI)
315	770917	024630.58	FLD	46°22.58'	12°57.24'	10.46	1.44	11	255	13	0.11	1.1	1.3	C	6	TOLMEZZO (FRIULI)
316	770917	024858.71	FLD	46°19.30'	13°00.55'	11.17	1.69	12	215	7	0.20	1.3	1.5	C	6	TRASAGHIS (FRIULI)
317	770917	030759.30	FLD	46°21.56'	13°00.57'	12.37	1.40	12	251	8	0.14	1.0	1.1	C	6	TOLMEZZO (FRIULI)
318	770917	031301.70	FLD	46°21.52'	12°58.12'	11.24	1.62	10	245	11	0.13	1.3	1.4	C	5	TOLMEZZO (FRIULI)
319	770917	031713.46	FLD	46°22.81'	12°57.54'	6.75	1.58	8	258	13	0.09	1.1	2.2	C	4	TOLMEZZO (FRIULI)
320	770917	031720.56	FLD	46°22.13'	12°57.22'	7.78	1.50	10	251	13	0.17	1.6	2.5	C	5	TOLMEZZO (FRIULI)
321	770917	031749.52	FLD	46°19.30'	13°00.49'	11.10	2.18	12	215	7	0.22	1.4	1.7	C	6	TRASAGHIS (FRIULI)
322	770917	032440.65	FLD	46°20.33'	13°01.14'	9.71	1.33	9	234	7	0.18	1.8	1.9	C	5	TOLMEZZO (FRIULI)
323	770917	032454.21	FLD	46°20.04'	12°58.49'	7.38	1.32	10	227	10	0.22	1.9	2.7	C	5	TOLMEZZO (FRIULI)
324	770917	050028.18	FLD	46°19.78'	12°58.78'	10.45	1.65	12	223	9	0.18	1.2	1.5	C	6	TRASAGHIS (FRIULI)
325	770917	051832.93	FLD	46°19.30'	13°00.65'	13.75	2.37	14	215	7	0.25	1.5	1.5	C	7	TRASAGHIS (FRIULI)
326	770917	053502.85	FLD	46°21.97'	12°55.85'	11.25	1.47	9	248	14	0.07	0.8	1.0	C	5	VILLA SANTINA (FRIULI)
327	770917	062325.28	FLD	46°21.95'	12°57.83'	8.19	1.38	10	250	12	0.18	1.7	2.5	C	5	TOLMEZZO (FRIULI)
328	770917	071635.49	FLD	46°18.56'	12°58.34'	8.21	1.30	8	312	10	0.11	1.7	1.7	C	4	TRASAGHIS (FRIULI)
329	770917	075221.74	FLD	46°21.45'	12°56.82'	7.02	1.29	7	331	12	0.08	1.4	1.7	C	4	VILLA SANTINA (FRIULI)
330	770917	081821.25	FLD	46°19.67'	13°01.13'	10.84	1.35	11	221	6	0.11	0.8	0.8	C	6	TRASAGHIS (FRIULI)
331	770917	091841.36	FLD	46°19.70'	13°00.52'	10.34	1.86	12	222	7	0.17	1.1	1.3	C	6	TRASAGHIS (FRIULI)
332	770917	095457.70	FLD	46°19.30'	13°00.26'	10.30	1.60	12	215	7	0.18	1.2	1.4	C	6	TRASAGHIS (FRIULI)
333	770917	100958.37	FLD	46°18.13'	13°01.34'	10.38	1.77	12	191	6	0.22	1.3	1.6	C	6	TRASAGHIS (FRIULI)
334	770917	130525.13	FLD	46°19.30'	13°00.25'	9.17	1.62	12	215	7	0.27	1.7	2.1	C	6	TRASAGHIS (FRIULI)
335	770917	132427.91	FLD	46°20.85'	13°00.38'	9.14	1.26	10	240	8	0.17	1.5	1.6	C	5	TOLMEZZO (FRIULI)
336	770917	141454.59	FLD	46°22.04'	12°56.90'	9.21	1.29	10	250	13	0.09	0.9	1.2	C	5	VILLA SANTINA (FRIULI)
337	770917	151756.16	FLD	46°19.30'	12°58.68'	7.83	1.60	12	217	9	0.19	1.2	2.0	C	6	TRASAGHIS (FRIULI)
338	770917	174934.08	FLD	46°22.52'	12°51.82'	5.20	1.88	12	255	19	0.20	1.5	5.0	D	6	VILLA SANTINA (FRIULI)
339	770917	175400.85	FLD	46°22.77'	12°51.39'	6.04	1.59	10	257	20	0.16	1.4	4.3	C	5	VILLA SANTINA (FRIULI)
340	770917	191648.95	FLD	46°20.61'	12°59.78'	14.08	1.50	10	236	8	0.17	1.5	1.4	C	5	TOLMEZZO (FRIULI)
341	770917	203519.03	FLD	46°18.77'	12°59.19'	9.80	1.32	10	208	9	0.14	1.2	1.4	C	5	TRASAGHIS (FRIULI)
342	770917	212518.23	FLD	46°20.47'	12°59.16'	9.39	2.04	12	233	9	0.23	1.6	2.1	C	6	TOLMEZZO (FRIULI)
343	770917	221430.32	FLD	46°18.75'	13°01.21'	9.78	1.67	10	203	6	0.12	0.9	1.0	C	5	TRASAGHIS (FRIULI)
344	770917	230258.40	FLD	46°21.40'	12°54.97'	7.99	1.20	8	332	15	0.09	1.6	1.7	C	4	VILLA SANTINA (FRIULI)
345	770917	231651.60	FLD	46°18.25'	12°56.66'	10.15	2.79	18	95	12	0.36	1.2	1.2	C	10	PIELUNGO (FRIULI)
346	770918	022348.89	FLD	46°19.30'	12°59.96'	10.59	1.69	10	215	8	0.16	1.4	1.5	C	5	TRASAGHIS (FRIULI)
347	770918	031022.87	FLD	46°18.43'	13°00.74'	9.25	1.62	12	199	7	0.16	1.0	1.3	C	6	TRASAGHIS (FRIULI)
348	770918	042554.55	FLD	46°19.81'	12°58.90'	10.59	1.34	10	224	9	0.13	1.1	1.2	C	5	TRASAGHIS (FRIULI)
349	770918	044927.09	FLD	46°20.86'	13°00.98'	10.76	1.41	10	242	7	0.14	1.2	1.1	C	5	TOLMEZZO (FRIULI)
350	770918	045150.16	FLD	46°16.52'	12°59.12'	2.81	1.89	12	177	10	0.26	1.3	6.4	C	6	TRASAGHIS (FRIULI)
351	770918	045236.09	FLD	46°21.85'	12°56.12'	9.82	1.70	10	247	14	0.12	1.1	1.5	C	5	VILLA SANTINA (FRIULI)
352	770918	061359.91	FLD	46°21.99'	12°56.09'	8.53	1.70	10	249	14	0.12	1.1	1.8	C	5	VILLA SANTINA (FRIULI)
353	770918	070219.12	FLD	46°20.09'	12°54.12'	0.21	2.71	17	135	15	0.49	1.4	5.7	C	10	VILLA SANTINA (FRIULI)
354	770918	071352.30	FLD	46°20.60'	12°57.32'	8.82	1.78	12	234	11	0.13	0.9	1.4	C	6	TOLMEZZO (FRIULI)
355	770918	082031.31	FLD	46°21.60'	13°01.25'	10.51	1.42	10	254	8	0.18	1.6	1.6	C	5	TOLMEZZO (FRIULI)
356	770918	091252.04	FLD	46°21.49'	12°56.11'	14.51	2.07	12	244	13	0.17	1.3	1.5	C	6	VILLA SANTINA (FRIULI)
357	770918	091610.29	FLD	46°19.98'	12°59.44'	12.62	1.84	12	226	9	0.20	1.4	1.6	C	6	TRASAGHIS (FRIULI)
358	770918	095226.45	FLD	46°19.30'	13°01.16'	11.12	1.39	12	214	6	0.23	1.5	1.7	C	6	TRASAGHIS (FRIULI)
359	770918	095245.72	FLD	46°19.05'	12°59.08'	11.26	1.39	10	213	9	0.23	1.9	2.0	C	5	TRASAGHIS (FRIULI)
360	770918	095818.75	FLD	46°16.28'	13°01.96'	10.25	2.41	18	102	8	0.38	1.2	1.2	C	10	TRASAGHIS (FRIULI)

N	DATE	ORTIME		LAT	LON	DEP	MAG	NO	GAP	DM	RMS	ERH	ERZ	Q	NS	PLACE
361	770918	114340.38	FLD	46°21.88'	12°56.62'	10.95	1.45	10	248	13	0.09	0.9	1.1	C	5	VILLA SANTINA (FRIULI)
362	770918	153001.14	FLD	46°22.08'	12°58.28'	12.67	1.21	10	252	11	0.16	1.5	1.6	C	5	TOLMEZZO (FRIULI)
363	770918	153126.25	FLD	46°21.93'	12°55.07'	7.97	1.45	10	248	15	0.13	1.3	2.2	C	5	VILLA SANTINA (FRIULI)
364	770918	154930.67	FLD	46°21.06'	12°56.34'	8.90	1.53	10	240	13	0.09	0.8	1.2	C	5	VILLA SANTINA (FRIULI)
365	770918	170903.20	FLD	46°20.79'	12°58.75'	10.71	1.48	10	237	10	0.21	1.9	2.1	C	5	TOLMEZZO (FRIULI)
366	770918	181018.36	FLD	46°21.22'	12°56.36'	7.82	1.47	10	241	13	0.17	1.6	2.6	C	5	VILLA SANTINA (FRIULI)
367	770918	200857.03	FLD	46°19.86'	12°58.56'	10.96	1.38	10	225	10	0.14	1.2	1.3	C	5	TRASAGHIS (FRIULI)
368	770918	213848.76	FLD	46°17.09'	12°55.15'	7.55	2.39	20	101	14	0.42	1.4	1.6	C	11	PIELUNGO (FRIULI)
369	770918	225254.30	FLD	46°23.53'	12°57.30'	12.12	1.88	12	264	14	0.14	1.1	1.5	C	6	TOLMEZZO (FRIULI)
370	770919	012011.48	FLD	46°22.11'	13°13.15'	9.45	1.35	8	275	11	0.06	0.9	1.1	C	4	CHIUSAFORTE (FRIULI)
371	770919	023325.58	FLD	46°21.12'	12°56.94'	8.81	1.48	12	240	12	0.16	1.2	1.8	C	6	VILLA SANTINA (FRIULI)
372	770919	023503.54	FLD	46°21.76'	12°54.99'	8.79	2.27	11	247	15	0.16	1.5	2.2	C	6	VILLA SANTINA (FRIULI)
373	770919	064127.89	FLD	46°20.00'	12°58.96'	10.43	1.48	12	226	9	0.18	1.2	1.9	C	6	TRASAGHIS (FRIULI)
374	770919	095021.49	FLD	46°20.07'	12°59.24'	9.83	1.48	10	227	9	0.16	1.4	1.6	C	5	TOLMEZZO (FRIULI)
375	770919	110803.91	FLD	46°20.00'	12°58.34'	11.43	1.20	8	227	10	0.10	1.1	1.3	C	4	TRASAGHIS (FRIULI)
376	770919	111002.70	FLD	46°21.23'	12°55.90'	6.76	2.14	12	241	14	0.24	1.7	3.5	C	6	VILLA SANTINA (FRIULI)
377	770919	111117.67	FLD	46°22.03'	12°56.15'	8.29	1.44	10	249	14	0.18	1.7	2.6	C	5	VILLA SANTINA (FRIULI)
378	770919	113501.47	FLD	46°20.99'	12°56.53'	6.24	1.32	10	239	13	0.19	1.7	3.2	C	5	VILLA SANTINA (FRIULI)
379	770919	130129.36	SLD	45°59.52'	14°16.70'	19.34	2.27	5	202	20	0.10	1.5	2.8	C	3	VRHNIKA (SLOVENIA)
380	770919	135555.59	FLD	46°18.05'	12°57.93'	1.70	1.47	12	201	7	0.32	1.7	6.9	D	6	TRASAGHIS (FRIULI)
381	770919	141340.40	FLD	46°17.78'	12°58.34'	6.26	1.25	10	197	6	0.18	1.2	1.5	C	5	TRASAGHIS (FRIULI)
382	770919	151707.65	FLD	46°18.71'	12°56.87'	6.84	1.37	10	212	8	0.21	1.9	2.7	C	5	PIELUNGO (FRIULI)
383	770919	161032.82	FLD	46°17.36'	12°59.23'	3.06	1.75	14	188	5	0.39	1.7	3.1	D	7	TRASAGHIS (FRIULI)
384	770919	165905.94	FLD	46°19.16'	12°58.56'	10.58	1.56	11	215	9	0.27	1.9	2.5	C	6	TRASAGHIS (FRIULI)
385	770919	171729.82	FLD	46°18.23'	12°59.40'	5.37	1.55	12	200	7	0.27	1.3	1.9	C	6	TRASAGHIS (FRIULI)
386	770919	173253.80	FLD	46°18.80'	12°59.40'	4.35	1.57	14	208	8	0.20	1.0	1.6	C	7	TRASAGHIS (FRIULI)
387	770919	181505.88	FLD	46°19.11'	13°00.96'	7.91	1.32	10	211	6	0.26	1.8	2.0	C	5	TRASAGHIS (FRIULI)
388	770919	195624.77	FLD	46°19.83'	13°00.44'	10.10	2.19	12	224	7	0.21	1.5	2.2	C	7	TRASAGHIS (FRIULI)
389	770919	200337.44	FLD	46°17.28'	12°57.85'	5.02	1.51	14	192	5	0.33	1.6	2.0	D	7	TRASAGHIS (FRIULI)
390	770919	200620.37	FLD	46°16.58'	13°00.11'	7.00	1.84	14	173	4	0.43	1.8	2.1	C	7	TRASAGHIS (FRIULI)
391	770919	205424.83	FLD	46°15.83'	12°59.83'	8.77	1.13	5	216	3	0.01	0.1	0.2	C	3	TRASAGHIS (FRIULI)
392	770919	223032.31	FLD	46°17.71'	12°59.85'	6.67	1.31	12	190	6	0.15	0.8	0.9	C	6	TRASAGHIS (FRIULI)
393	770919	234535.73	FLD	46°17.85'	12°58.47'	8.37	1.20	9	197	6	0.19	1.5	1.6	C	5	TRASAGHIS (FRIULI)
394	770920	074829.43	FLD	46°21.99'	12°56.55'	7.73	1.33	13	249	13	0.24	1.9	3.1	C	7	VILLA SANTINA (FRIULI)
395	770920	080744.42	FLD	46°18.34'	12°58.81'	6.93	1.28	10	203	7	0.22	1.5	1.9	C	5	TRASAGHIS (FRIULI)
396	770920	095118.68	FLD	46°18.25'	12°57.97'	4.11	1.28	10	204	7	0.24	1.6	3.1	C	5	TRASAGHIS (FRIULI)
397	770920	095141.44	FLD	46°20.05'	12°55.19'	7.76	1.54	12	230	12	0.20	1.8	2.4	C	7	VILLA SANTINA (FRIULI)
398	770920	102130.78	FLD	46°19.20'	12°58.35'	10.76	1.92	13	216	9	0.26	1.5	1.9	C	7	TRASAGHIS (FRIULI)
399	770920	102928.99	FLD	46°21.18'	12°54.79'	7.04	1.87	14	241	14	0.19	1.3	2.5	C	7	VILLA SANTINA (FRIULI)
400	770920	113108.84	FLD	46°17.89'	12°58.18'	7.22	1.85	14	199	6	0.35	1.6	2.0	D	7	TRASAGHIS (FRIULI)
401	770920	141531.20	FLD	46°17.58'	12°59.40'	7.14	1.49	10	190	6	0.25	1.6	1.9	C	5	TRASAGHIS (FRIULI)
402	770920	150655.61	FLD	46°21.21'	12°54.52'	4.14	1.76	12	242	14	0.20	1.7	5.0	C	6	VILLA SANTINA (FRIULI)
403	770920	162233.35	FLD	46°18.20'	12°58.95'	3.96	1.42	12	201	7	0.24	1.3	2.2	C	6	TRASAGHIS (FRIULI)
404	770920	172038.45	FLD	46°18.07'	12°57.99'	7.57	1.53	12	201	7	0.20	1.3	1.3	C	6	TRASAGHIS (FRIULI)
405	770920	221919.85	FLD	46°19.90'	12°58.89'	6.39	1.54	11	225	9	0.27	1.9	2.6	C	6	TRASAGHIS (FRIULI)
406	770921	002905.85	FLD	46°17.76'	12°58.51'	7.93	1.33	8	264	6	0.16	1.4	1.5	C	4	TRASAGHIS (FRIULI)
407	770921	014451.02	FLD	46°17.90'	12°58.64'	6.86	1.38	10	197	6	0.21	1.4	1.7	C	5	TRASAGHIS (FRIULI)
408	770921	020405.46	FLD	46°18.82'	13°00.33'	7.58	1.60	12	207	7	0.27	1.6	1.6	C	6	TRASAGHIS (FRIULI)
409	770921	040627.76	FLD	46°18.87'	12°59.53'	8.67	1.46	8	264	8	0.05	0.5	0.5	C	4	TRASAGHIS (FRIULI)
410	770921	041019.80	FLD	46°18.98'	12°58.17'	9.20	1.50	9	278	8	0.12	1.1	0.9	C	5	TRASAGHIS (FRIULI)
411	770921	090430.09	FLD	46°18.37'	12°58.05'	3.50	1.75	6	234	15	0.08	1.9	5.7	D	4	TRASAGHIS (FRIULI)
412	770921	120208.43	FLD	46°19.77'	12°56.62'	4.40	1.30	10	225	10	0.13	1.1	2.8	C	5	PIELUNGO (FRIULI)
413	770921	135502.48	FLD	46°18.21'	13°04.09'	3.85	1.26	8	191	3	0.16	1.1	1.8	C	4	TRASAGHIS (FRIULI)
414	770921	172357.51	FLD	46°17.68'	13°01.02'	9.61	1.59	11	184	6	0.13	0.8	0.7	C	6	TRASAGHIS (FRIULI)
415	770921	215345.17	FLD	46°18.07'	12°57.27'	7.56	1.53	10	204	7	0.25	1.9	2.2	C	5	TRASAGHIS (FRIULI)
416	770921	235222.85	FLD	46°19.87'	13°07.20'	5.33	1.26	6	267	2	0.06	0.7	0.7	C	4	GEMONA (FRIULI)
417	770922	055606.57	FLD	46°20.39'	12°58.47'	1.79	1.15	10	232	10	0.26	1.9	9.9	D	5	TOLMEZZO (FRIULI)
418	770922	071827.72	FLD	46°25.09'	13°04.39'	2.14	1.17	7	301	11	0.11	1.9	8.7	D	4	ARTA (FRIULI)
419	770922	075131.11	FLD	46°15.30'	13°00.91'	6.28	2.32	19	139	3	0.49	1.6	1.5	C	10	TRASAGHIS (FRIULI)
420	770922	080834.63	FLD	46°16.76'	13°16.97'	7.30	1.94	10	228	6	0.20	1.7	1.6	C	5	LUSEVERA (FRIULI)

N	DATE	ORTIME		LAT	Lon	DEP	MAG	NO	GAP	DM	RMS	ERH	ERZ	Q	NS	PLACE
421	770922	083116.43	FLD	46°19.04'	12°58.47'	10.14	2.02	11	213	8	0.25	1.8	2.1	C	6	TRASAGHIS (FRIULI)
422	770922	090408.34	FLD	46°19.56'	12°55.18'	7.54	2.22	12	225	14	0.18	1.2	2.3	C	6	PIELUNGO (FRIULI)
423	770922	102314.38	FLD	46°18.49'	12°58.40'	8.27	2.05	12	206	7	0.20	1.4	1.8	C	7	TRASAGHIS (FRIULI)
424	770922	103629.63	FLD	46°17.84'	12°59.80'	7.80	1.49	10	192	6	0.15	1.1	1.0	C	6	TRASAGHIS (FRIULI)
425	770922	104046.72	FLD	46°19.30'	13°02.16'	0.63	1.38	8	250	5	0.15	1.1	7.7	D	4	TRASAGHIS (FRIULI)
426	770922	110623.03	FLD	46°17.50'	12°59.93'	7.03	1.47	12	187	6	0.14	0.7	0.7	C	6	TRASAGHIS (FRIULI)
427	770922	120400.74	FLD	46°19.71'	12°57.85'	8.41	1.08	8	286	10	0.12	1.2	1.3	C	4	TRASAGHIS (FRIULI)
428	770922	122934.92	FLD	46°18.02'	12°57.13'	7.85	1.15	8	282	7	0.12	1.2	1.2	C	4	PIELUNGO (FRIULI)
429	770922	124846.08	FLD	46°18.88'	12°55.87'	8.45	1.07	8	296	9	0.16	1.7	1.8	C	4	PIELUNGO (FRIULI)
430	770922	135027.97	FLD	46°20.31'	13°06.42'	9.78	1.26	10	277	2	0.13	1.0	0.9	C	5	MOGGIO UDINESE (FRIULI)
431	770922	165154.68	FLD	46°17.89'	13°04.90'	10.20	0.91	8	161	3	0.06	0.5	0.5	B	4	GEMONA (FRIULI)
432	770922	173646.78	FLD	46°19.71'	12°53.71'	0.85	1.11	6	310	12	0.06	0.9	9.6	D	3	PIELUNGO (FRIULI)
433	770922	180030.13	FLD	46°18.62'	12°57.82'	1.32	1.43	12	209	8	0.29	1.6	9.2	D	6	TRASAGHIS (FRIULI)
434	770922	183604.65	FLD	46°18.08'	12°58.37'	5.76	1.02	9	201	7	0.18	1.4	1.8	C	5	TRASAGHIS (FRIULI)
435	770922	202231.73	FLD	46°22.57'	12°56.28'	16.46	1.42	5	311	14	0.02	0.7	0.9	C	4	VILLA SANTINA (FRIULI)
436	770922	234624.94	FLD	46°18.49'	12°59.20'	9.60	1.02	6	262	7	0.04	0.4	0.6	C	4	TRASAGHIS (FRIULI)
437	770922	234638.38	FLD	46°18.07'	12°57.80'	2.17	1.48	12	202	7	0.33	1.8	5.7	D	6	TRASAGHIS (FRIULI)
438	770923	003502.28	FLD	46°18.41'	12°58.06'	7.39	1.37	10	206	7	0.27	1.9	2.3	C	5	TRASAGHIS (FRIULI)
439	770923	043540.30	FLD	46°18.78'	12°58.31'	7.00	1.68	10	210	8	0.25	1.8	3.0	C	6	TRASAGHIS (FRIULI)
440	770923	075533.35	FLD	46°20.01'	13°03.58'	2.00	1.58	9	249	12	0.17	1.1	5.1	D	5	TOLMEZZO (FRIULI)
441	770923	151344.91	FLD	46°20.83'	12°55.71'	6.08	2.22	13	237	13	0.21	1.4	3.1	C	7	VILLA SANTINA (FRIULI)
442	770923	215338.11	FLD	46°20.74'	12°55.77'	9.90	1.41	10	236	12	0.13	1.4	1.8	C	5	VILLA SANTINA (FRIULI)
443	770924	004951.93	FLD	46°20.65'	13°01.09'	11.51	2.22	15	232	7	0.27	1.8	1.1	C	8	TOLMEZZO (FRIULI)
444	770924	005754.29	FLD	46°19.30'	13°00.66'	8.64	1.35	10	215	7	0.22	1.6	1.6	C	5	TRASAGHIS (FRIULI)
445	770924	020942.62	FLD	46°18.16'	12°58.48'	6.62	1.59	10	201	7	0.26	1.8	2.3	C	5	TRASAGHIS (FRIULI)
446	770924	022337.99	FLD	46°19.00'	12°58.60'	10.37	1.55	9	213	8	0.21	1.8	2.2	C	5	TRASAGHIS (FRIULI)
447	770924	025659.33	FLD	46°19.75'	13°05.51'	7.00	1.19	6	289	1	0.02	0.2	0.2	C	3	GEMONA (FRIULI)
448	770924	080551.95	FLD	46°17.35'	12°58.82'	8.52	1.10	8	256	5	0.02	0.2	0.2	C	4	TRASAGHIS (FRIULI)
449	770924	214605.20	FLD	46°19.02'	12°58.28'	8.64	1.09	8	277	8	0.12	1.1	1.2	C	4	TRASAGHIS (FRIULI)
450	770924	231516.09	FLD	46°18.80'	12°58.56'	7.99	1.08	8	272	8	0.12	1.1	1.2	C	4	TRASAGHIS (FRIULI)
451	770925	075549.23	FLD	46°19.79'	13°01.34'	0.61	1.33	12	224	6	0.18	1.0	9.4	D	6	TRASAGHIS (FRIULI)
452	770925	191720.75	FLD	46°18.58'	12°57.18'	6.70	1.18	8	284	8	0.17	1.7	2.0	C	4	PIELUNGO (FRIULI)
453	770925	195525.16	FLD	46°18.44'	12°58.37'	9.97	1.36	8	271	7	0.08	0.8	0.7	C	4	TRASAGHIS (FRIULI)
454	770925	210452.19	FLD	46°18.91'	12°56.06'	10.39	1.42	8	295	9	0.05	0.5	0.5	C	4	PIELUNGO (FRIULI)
455	770926	043718.54	FLD	46°17.41'	12°56.90'	5.71	1.23	8	284	6	0.14	1.3	1.5	C	4	PIELUNGO (FRIULI)
456	770926	083154.23	FLD	46°17.99'	12°57.19'	5.86	1.29	8	281	7	0.16	1.5	1.8	C	4	TRASAGHIS (FRIULI)
457	770926	091937.12	FLD	46°19.80'	12°56.65'	9.14	1.28	8	323	12	0.07	1.3	1.2	C	4	PIELUNGO (FRIULI)
458	770926	094113.74	FLD	46°19.30'	13°05.06'	5.30	1.20	8	239	1	0.12	0.9	0.9	C	4	GEMONA (FRIULI)
459	770926	133030.17	FLD	46°19.87'	12°54.85'	5.44	1.20	8	305	11	0.09	1.0	1.7	C	4	PIELUNGO (FRIULI)
460	770926	140808.31	FLD	46°18.47'	12°56.90'	8.41	1.47	8	286	8	0.10	1.0	1.0	C	4	PIELUNGO (FRIULI)
461	770927	003239.93	FLD	46°18.39'	12°56.46'	4.90	1.18	8	290	8	0.17	1.6	2.4	C	4	PIELUNGO (FRIULI)
462	770927	040730.36	FLD	46°18.57'	12°56.99'	7.15	1.13	8	286	8	0.17	1.7	1.9	C	4	PIELUNGO (FRIULI)
463	770927	045044.48	FLD	46°19.21'	12°55.76'	4.06	1.41	8	298	10	0.03	0.3	0.7	C	4	PIELUNGO (FRIULI)
464	770927	051112.11	FLD	46°24.38'	13°11.14'	8.45	1.42	10	294	12	0.18	1.9	2.8	C	5	MOGGIO UDINESE (FRIULI)
465	770927	085425.67	FLD	46°18.76'	12°55.65'	6.76	1.60	10	297	9	0.22	1.8	2.1	C	5	PIELUNGO (FRIULI)
466	770927	201723.23	FLD	46°18.56'	12°57.59'	5.69	1.27	10	280	8	0.19	1.4	1.7	C	5	TRASAGHIS (FRIULI)
467	770927	211753.69	FLD	46°18.13'	12°58.58'	8.57	1.42	12	266	7	0.10	0.7	0.6	C	6	TRASAGHIS (FRIULI)
468	770927	233612.69	FLD	46°22.84'	13°17.56'	6.88	1.16	10	281	16	0.14	1.6	3.4	C	5	CHIUSAFORTE (FRIULI)
469	770928	010721.36	FLD	46°21.28'	13°17.00'	1.70	1.14	8	298	13	0.11	0.8	5.5	D	4	CHIUSAFORTE (FRIULI)
470	770928	014314.57	FLD	46°16.21'	12°59.40'	10.25	2.95	17	111	3	0.40	1.8	1.1	C	10	TRASAGHIS (FRIULI)
471	770928	015637.76	FLD	46°14.60'	12°56.75'	4.14	2.25	19	162	3	0.51	2.0	2.1	D	11	CASTELNUOVO (FRIULI)
472	770928	033637.97	FLD	46°19.87'	12°54.74'	5.78	1.44	7	305	12	0.14	1.9	3.9	C	4	PIELUNGO (FRIULI)
473	770928	041729.45	FLD	46°17.91'	12°55.94'	6.08	1.12	8	294	8	0.16	1.7	2.0	C	4	PIELUNGO (FRIULI)
474	770928	050301.49	FLD	46°17.46'	12°57.53'	6.54	1.31	8	276	6	0.18	1.7	1.8	C	4	TRASAGHIS (FRIULI)
475	770928	065546.11	FLD	46°17.99'	13°11.03'	1.40	1.16	6	278	7	0.13	0.9	3.6	C	3	GEMONA (FRIULI)
476	770928	074556.67	FLD	46°17.80'	12°56.52'	9.01	1.35	8	288	7	0.18	1.9	1.8	C	4	PIELUNGO (FRIULI)
477	770928	095926.57	FLD	46°18.25'	12°55.59'	4.95	1.76	12	297	8	0.18	1.3	1.8	C	6	PIELUNGO (FRIULI)
478	770928	111407.30	FLD	46°17.36'	12°57.11'	7.27	1.45	8	281	6	0.19	1.8	1.8	C	4	PIELUNGO (FRIULI)
479	770928	131515.90	FLD	46°21.19'	13°15.52'	0.45	1.11	6	292	13	0.11	0.2	3.8	C	3	CHIUSAFORTE (FRIULI)
480	770928	133337.94	FLD	46°18.45'	12°57.74'	6.70	2.27	15	207	8	0.27	1.4	2.3	C	8	TRASAGHIS (FRIULI)

N	DATE	ORTIME		LAT	LON	DEP	MAG	NO	GAP	DM	RMS	ERH	ERZ	Q	NS	PLACE
481	770928	134003.07	FLD	46°14.60'	12°57.82'	4.91	2.46	20	115	2	0.63	1.9	2.2	C	12	MAIANO (FRIULI)
482	770928	194335.79	FLD	46°19.13'	12°57.97'	3.19	1.48	9	215	9	0.22	1.8	5.9	D	5	TRASAGHIS (FRIULI)
483	770928	195253.50	FLD	46°19.42'	13°05.64'	6.26	1.20	8	268	1	0.05	0.4	0.4	C	4	GEMONA (FRIULI)
484	770928	205758.75	FLD	46°20.34'	13°03.14'	3.71	1.01	6	275	4	0.06	0.8	1.1	C	3	TOLMEZZO (FRIULI)
485	770928	210444.15	FLD	46°20.02'	13°08.45'	5.66	1.64	10	260	3	0.24	1.7	1.6	C	5	MOGGIO UDINESE (FRIULI)
486	770929	010635.73	FLD	46°19.76'	13°07.86'	4.46	1.03	8	254	3	0.10	0.9	0.9	C	4	GEMONA (FRIULI)
487	770929	025950.83	FLD	46°18.94'	12°57.75'	4.93	1.89	12	213	8	0.24	1.4	2.3	C	6	TRASAGHIS (FRIULI)
488	770929	061913.43	FLD	46°17.65'	12°58.68'	6.76	2.08	14	194	6	0.30	1.3	1.7	C	7	TRASAGHIS (FRIULI)
489	770929	112514.63	FLD	46°19.77'	13°15.07'	9.78	1.46	8	251	12	0.07	0.8	1.1	C	4	LUSEVERA (FRIULI)
490	770929	115122.86	FLD	46°21.18'	12°53.07'	2.81	1.43	8	315	15	0.13	1.5	5.0	C	4	VILLA SANTINA (FRIULI)
491	770929	185533.15	FLD	46°18.38'	12°58.36'	9.00	1.15	6	271	7	0.04	0.6	0.6	C	3	TRASAGHIS (FRIULI)
492	770930	103751.63	FLD	46°18.44'	12°58.37'	9.27	1.35	11	205	7	0.23	1.6	1.6	C	6	TRASAGHIS (FRIULI)
493	770930	131056.18	FLD	46°17.26'	12°57.61'	7.93	1.36	8	275	6	0.15	1.4	1.4	C	4	TRASAGHIS (FRIULI)
494	770930	151351.28	FLD	46°20.91'	12°57.01'	7.66	1.45	12	238	12	0.19	1.5	2.2	C	6	VILLA SANTINA (FRIULI)
495	771001	003252.56	FLD	46°17.87'	12°58.60'	4.95	1.64	10	197	6	0.25	1.6	2.4	C	5	TRASAGHIS (FRIULI)
496	771001	031512.23	FLD	46°19.58'	13°02.41'	5.62	1.23	8	256	5	0.07	0.6	0.6	C	4	TRASAGHIS (FRIULI)
497	771001	071337.55	FLD	46°22.81'	12°54.95'	2.94	1.30	10	256	16	0.18	1.9	9.7	D	5	VILLA SANTINA (FRIULI)
498	771001	130546.12	FLD	46°20.00'	12°56.71'	8.56	1.24	8	295	11	0.09	0.9	1.0	C	4	PIELUNGO (FRIULI)
499	771002	024755.74	FLD	46°20.55'	12°56.72'	10.57	1.72	9	234	12	0.15	1.6	2.1	C	5	VILLA SANTINA (FRIULI)
500	771002	040742.65	FLD	46°18.66'	12°58.29'	10.06	1.58	11	209	8	0.23	1.7	2.0	C	6	TRASAGHIS (FRIULI)
501	771002	114954.30	FLD	46°25.49'	12°39.72'	10.52	1.95	10	340	32	0.11	1.9	3.4	C	5	M. BIVERA (FRIULI)
502	771002	123243.21	FLD	46°21.45'	13°12.55'	8.71	1.48	9	269	9	0.07	0.8	0.9	C	5	CHIUSAFORTE (FRIULI)
503	771002	165417.81	FLD	46°18.89'	12°56.92'	6.09	1.44	6	288	9	0.06	0.9	1.3	C	3	PIELUNGO (FRIULI)
504	771002	185848.49	FLD	46°19.29'	13°04.27'	7.94	1.27	5	239	2	0.00	0.0	0.0	C	3	TRASAGHIS (FRIULI)
505	771004	123811.76	FLD	46°18.42'	13°06.10'	3.43	1.35	8	131	1	0.18	1.2	1.7	B	4	GEMONA (FRIULI)
506	771004	161604.05	FLD	46°20.90'	13°01.49'	4.70	1.15	8	285	7	0.06	0.6	0.9	C	4	TOLMEZZO (FRIULI)
507	771004	172150.77	FLD	46°18.51'	13°20.54'	0.84	1.37	10	258	11	0.07	0.7	9.6	D	5	UCCEA (FRIULI)
508	771004	203557.96	FLD	46°19.95'	13°01.96'	6.92	1.36	7	266	5	0.06	0.6	1.0	C	4	TRASAGHIS (FRIULI)
509	771005	004612.17	FLD	46°19.17'	12°58.69'	4.96	1.33	10	215	9	0.25	1.7	3.0	C	5	TRASAGHIS (FRIULI)
510	771005	094736.81	FLD	46°19.30'	13°06.10'	8.67	1.52	12	248	0	0.24	1.4	1.2	C	6	GEMONA (FRIULI)
511	771005	123827.21	FLD	46°22.62'	12°55.50'	10.64	1.68	11	254	15	0.13	1.3	1.8	C	6	VILLA SANTINA (FRIULI)
512	771005	150538.12	FLD	46°18.24'	12°58.08'	1.95	1.62	12	204	7	0.34	1.7	6.3	D	6	TRASAGHIS (FRIULI)
513	771005	162526.93	FLD	46°19.74'	12°57.75'	5.42	1.57	14	224	10	0.25	1.4	2.2	C	7	TRASAGHIS (FRIULI)
514	771005	182137.58	FLD	46°18.41'	13°19.22'	6.57	1.28	6	252	10	0.06	1.5	2.2	C	3	LUSEVERA (FRIULI)
515	771006	011613.72	FLD	46°17.37'	12°58.08'	7.00	1.42	14	192	6	0.33	1.5	1.8	D	7	TRASAGHIS (FRIULI)
516	771006	045102.26	FLD	46°18.04'	12°55.30'	6.81	1.49	9	208	8	0.11	1.2	1.7	C	5	PIELUNGO (FRIULI)
517	771006	142511.26	SLD	46°04.00'	13°58.27'	7.40	2.32	5	251	43	0.04	0.7	3.8	C	3	IDRIJA (SLOVENIA)
518	771007	045723.80	FLD	46°21.19'	13°03.05'	9.08	1.29	4	332	5	0.00	0.3	0.3	C	3	TOLMEZZO (FRIULI)
519	771007	091243.23	FLD	46°18.85'	13°06.10'	6.25	1.22	5	178	1	0.03	0.5	0.8	C	3	GEMONA (FRIULI)
520	771007	100317.44	FLD	46°20.02'	12°58.91'	13.10	2.06	10	227	9	0.17	1.5	1.5	C	5	TOLMEZZO (FRIULI)
521	771007	143809.62	SLD	46°04.86'	13°59.21'	14.06	2.32	5	253	42	0.13	2.6	8.7	D	3	IDRIJA (SLOVENIA)
522	771007	145951.57	FLD	46°19.30'	12°58.24'	11.32	1.50	10	217	10	0.15	1.3	1.4	C	5	TRASAGHIS (FRIULI)
523	771007	155442.54	FLD	46°18.28'	13°00.58'	11.70	1.31	9	196	7	0.06	0.6	0.6	C	5	TRASAGHIS (FRIULI)
524	771008	014956.12	FLD	46°19.30'	13°05.04'	7.00	1.18	8	293	1	0.15	1.6	1.1	C	4	GEMONA (FRIULI)
525	771008	111336.49	FLD	46°22.04'	12°56.39'	9.81	1.53	10	249	13	0.11	1.1	1.5	C	5	VILLA SANTINA (FRIULI)
526	771008	115852.47	FLD	46°18.31'	13°05.57'	10.86	1.11	6	212	2	0.05	0.7	0.5	C	3	GEMONA (FRIULI)
527	771008	182247.08	FLD	46°20.44'	13°16.45'	0.20	0.98	6	291	12	0.04	0.2	8.9	D	3	CHIUSAFORTE (FRIULI)
528	771009	081221.57	FLD	46°21.21'	12°57.31'	9.65	1.36	10	241	12	0.15	1.4	1.7	C	5	TOLMEZZO (FRIULI)
529	771010	062724.56	FLD	46°20.05'	12°57.64'	10.32	1.51	10	228	11	0.17	1.5	1.8	C	5	TOLMEZZO (FRIULI)
530	771011	004827.68	FLD	46°18.04'	12°57.19'	11.56	1.29	8	314	12	0.11	1.9	1.6	C	4	TRASAGHIS (FRIULI)
531	771011	030235.09	FLD	46°18.81'	13°03.94'	6.12	1.42	6	278	3	0.06	1.0	0.7	C	3	TRASAGHIS (FRIULI)
532	771011	062629.18	FLD	46°23.87'	13°10.69'	6.23	1.18	6	310	11	0.06	1.3	2.1	C	3	MOGGIO UDINESE (FRIULI)
533	771011	085505.26	FLD	46°21.81'	12°57.24'	10.02	1.22	9	248	12	0.10	1.1	1.4	C	5	TOLMEZZO (FRIULI)
534	771011	115113.05	FLD	46°21.63'	12°55.40'	10.80	1.53	9	245	14	0.07	0.9	1.6	C	5	VILLA SANTINA (FRIULI)
535	771011	160821.09	FLD	46°21.14'	13°19.99'	0.76	1.04	6	273	15	0.03	0.5	9.7	D	4	M. CANIN (FRIULI)
536	771011	175339.86	FLD	46°20.75'	13°05.69'	4.88	1.01	6	325	3	0.05	0.8	0.5	C	3	MOGGIO UDINESE (FRIULI)
537	771011	200932.32	FLD	46°24.40'	12°56.56'	6.27	1.62	10	269	15	0.19	1.9	4.2	C	6	VILLA SANTINA (FRIULI)
538	771012	135612.66	FLD	46°19.30'	13°06.10'	3.97	1.01	6	276	0	0.09	1.2	1.0	C	3	GEMONA (FRIULI)
539	771012	195146.38	FLD	46°21.20'	12°59.41'	7.13	1.10	6	328	9	0.12	2.3	2.5	C	3	TOLMEZZO (FRIULI)
540	771013	015118.79	FLD	46°19.30'	12°59.18'	13.88	1.86	10	216	9	0.22	1.9	1.9	C	5	TRASAGHIS (FRIULI)

N	DATE	ORTIME	LAT	Lon	DEP	MAG	NO	GAP	DM	RMS	ERH	ERZ	Q	NS	PLACE
541	771014	201156.02	FLD	46°14.60'	13°01.06'	7.00	3.25	26	110	2	0.69	1.6	1.3	C	14 MAIANO (FRIULI)
542	771014	201357.74	FLD	46°17.22'	12°56.59'	3.64	1.04	7	288	6	0.17	1.7	3.0	C	5 PIELUNGO (FRIULI)
543	771014	201418.32	FLD	46°17.44'	12°57.76'	1.07	0.95	8	194	6	0.27	1.9	9.9	D	6 TRASAGHIS (FRIULI)
544	771014	201425.49	FLD	46°18.56'	12°58.90'	9.53	2.50	15	206	8	0.29	1.4	1.1	C	9 TRASAGHIS (FRIULI)
545	771014	202515.24	FLD	46°16.30'	12°58.08'	5.49	1.79	14	179	4	0.17	0.7	0.8	C	7 TRASAGHIS (FRIULI)
546	771014	203950.83	FLD	46°17.00'	12°58.44'	4.47	2.11	12	186	5	0.28	1.5	1.9	C	6 TRASAGHIS (FRIULI)
547	771014	211448.20	FLD	46°18.98'	12°57.96'	4.84	1.50	12	214	8	0.28	1.7	2.8	C	6 TRASAGHIS (FRIULI)
548	771015	003656.72	FLD	46°18.59'	13°04.32'	5.13	1.27	7	202	2	0.05	0.4	0.6	C	4 TRASAGHIS (FRIULI)
549	771015	105927.64	FLD	46°30.55'	13°18.67'	5.67	1.57	6	332	27	0.20	0.9	4.1	C	3 PONTEBBA (FRIULI)
550	771015	123901.69	FLD	46°21.21'	13°10.61'	2.24	1.05	6	281	7	0.10	0.4	1.2	C	3 MOGGIO UDINESE (FRIULI)
551	771015	145215.31	FLD	46°17.90'	12°57.50'	1.59	1.48	10	201	7	0.21	1.4	6.3	D	5 TRASAGHIS (FRIULI)
552	771015	173347.56	FLD	46°16.85'	12°57.87'	3.19	1.43	12	187	5	0.28	1.5	2.5	C	6 TRASAGHIS (FRIULI)
553	771015	181049.97	FLD	46°17.37'	12°58.63'	4.68	1.55	10	190	5	0.24	1.5	2.2	C	5 TRASAGHIS (FRIULI)
554	771016	041259.04	FLD	46°19.30'	13°00.49'	1.57	1.76	10	215	7	0.29	1.7	7.8	D	5 TRASAGHIS (FRIULI)
555	771016	115617.57	FLD	46°19.30'	13°05.01'	5.64	1.34	5	293	1	0.03	0.5	0.4	C	3 GEMONA (FRIULI)
556	771017	000218.91	FLD	46°16.76'	12°58.09'	9.03	1.77	12	185	4	0.27	1.6	2.2	C	7 TRASAGHIS (FRIULI)
557	771017	071207.86	FLD	46°21.57'	13°02.28'	4.55	1.45	9	258	6	0.18	1.6	2.4	C	5 TOLMEZZO (FRIULI)
558	771018	000303.13	FLD	46°17.42'	12°58.45'	1.27	1.68	12	192	6	0.30	1.6	7.0	D	6 TRASAGHIS (FRIULI)
559	771018	074815.73	FLD	46°16.70'	12°59.02'	2.72	1.56	10	180	4	0.24	1.3	2.5	C	5 TRASAGHIS (FRIULI)
560	771018	143726.96	FLD	46°19.05'	13°16.65'	9.25	1.28	10	248	9	0.13	1.2	1.3	C	5 LUSEVERA (FRIULI)
561	771019	231633.15	FLD	46°21.22'	13°04.45'	5.68	1.02	6	287	4	0.04	0.5	0.4	C	3 TOLMEZZO (FRIULI)
562	771020	185659.97	FLD	46°18.95'	13°09.80'	1.49	0.89	6	229	5	0.13	0.5	1.8	C	3 GEMONA (FRIULI)
563	771020	225409.80	FLD	46°18.65'	13°04.36'	5.36	1.22	8	204	2	0.10	0.7	0.9	C	4 TRASAGHIS (FRIULI)
564	771021	015054.43	FLD	46°17.60'	13°01.22'	5.74	1.32	8	182	6	0.20	1.4	1.7	C	4 TRASAGHIS (FRIULI)
565	771021	073203.58	FLD	46°30.73'	13°16.88'	6.82	1.85	8	329	26	0.08	1.5	5.1	D	4 PONTEBBA (FRIULI)
566	771021	210447.45	FLD	46°17.29'	12°57.74'	2.08	1.56	10	192	6	0.31	1.9	5.8	D	5 TRASAGHIS (FRIULI)
567	771022	000402.83	FLD	46°18.19'	12°57.08'	3.34	1.30	10	205	7	0.23	1.8	4.7	C	5 PIELUNGO (FRIULI)
568	771022	010049.55	FLD	46°17.69'	12°57.33'	2.86	1.32	10	199	6	0.24	1.6	4.0	C	5 TRASAGHIS (FRIULI)
569	771022	081902.15	FLD	46°20.42'	13°15.80'	1.96	1.28	10	288	12	0.13	0.6	2.9	C	5 CHIUSAFORTE (FRIULI)
570	771022	090038.28	FLD	46°18.14'	12°59.40'	5.60	1.22	10	198	7	0.28	1.6	2.4	C	5 TRASAGHIS (FRIULI)
571	771022	092436.23	FLD	46°19.16'	12°58.93'	8.35	1.11	6	314	9	0.03	0.6	0.6	C	3 TRASAGHIS (FRIULI)
572	771022	224036.05	FLD	46°25.69'	12°54.96'	3.57	1.81	8	276	21	0.38	1.7	9.9	D	4 OVARO (FRIULI)
573	771022	231619.75	FLD	46°18.40'	12°57.98'	4.03	1.52	12	206	7	0.30	1.7	3.2	D	6 TRASAGHIS (FRIULI)
574	771023	144250.36	FLD	46°20.19'	13°09.46'	6.73	1.36	8	255	5	0.05	0.5	0.4	C	5 MOGGIO UDINESE (FRIULI)
575	771023	191832.38	SLD	46°02.97'	14°58.25'	30.11	2.49	5	322	34	0.03	0.8	0.9	C	3 DOLE (SLOVENIA)
576	771024	072845.54	FLD	46°18.28'	13°10.33'	7.52	1.13	8	217	6	0.03	0.2	0.3	C	4 GEMONA (FRIULI)
577	771024	113545.84	FLD	46°18.43'	13°10.47'	6.35	0.99	6	222	6	0.02	0.3	0.4	C	3 GEMONA (FRIULI)
578	771024	121302.70	FLD	46°21.01'	13°02.09'	4.28	1.06	6	287	6	0.06	0.7	1.0	C	3 TOLMEZZO (FRIULI)
579	771024	124243.25	FLD	46°20.01'	13°11.31'	6.93	1.37	8	261	7	0.09	0.8	1.0	C	4 MOGGIO UDINESE (FRIULI)
580	771024	165444.75	FLD	46°18.24'	13°20.29'	11.70	1.87	10	255	10	0.14	1.4	1.4	C	5 UCCEA (FRIULI)
581	771025	023507.97	FLD	46°17.84'	13°00.09'	8.66	1.83	10	191	6	0.26	1.7	1.8	C	5 TRASAGHIS (FRIULI)
582	771025	072522.71	FLD	46°18.35'	12°58.08'	5.51	1.10	6	274	7	0.09	1.1	1.6	C	3 TRASAGHIS (FRIULI)
583	771025	114940.29	FLD	46°19.92'	13°09.22'	6.29	1.03	8	255	4	0.12	1.0	1.1	C	4 GEMONA (FRIULI)
584	771025	124448.48	FLD	46°19.30'	13°03.77'	7.00	1.05	8	241	3	0.20	1.6	1.6	C	4 TRASAGHIS (FRIULI)
585	771025	200240.95	FLD	46°19.51'	13°05.38'	7.00	0.97	6	266	1	0.07	0.9	0.8	C	3 GEMONA (FRIULI)
586	771026	014559.36	FLD	46°18.39'	13°06.10'	6.09	1.08	8	130	2	0.10	0.7	0.9	B	4 GEMONA (FRIULI)
587	771026	183156.39	FLD	46°17.84'	12°58.00'	7.87	1.45	10	198	6	0.25	1.8	1.9	C	5 TRASAGHIS (FRIULI)
588	771026	232837.03	FLD	46°15.58'	13°19.81'	8.22	1.49	8	318	7	0.06	0.8	0.8	C	4 UCCEA (FRIULI)
589	771027	143340.61	FLD	46°22.77'	13°05.29'	1.04	1.29	6	331	7	0.10	1.7	7.0	D	3 MOGGIO UDINESE (FRIULI)
590	771027	164011.10	SLD	45°40.55'	15°24.88'	5.76	2.61	4	331	77	0.12	0.3	0.3	C	3 POLJANE (SLOVENIA)
591	771027	220834.39	FLD	46°22.13'	13°09.76'	9.54	1.34	8	294	7	0.06	0.7	0.7	C	4 MOGGIO UDINESE (FRIULI)
592	771028	111011.20	FLD	46°14.60'	12°59.40'	8.92	1.33	6	170	0	0.13	1.3	0.4	C	3 MAIANO (FRIULI)
593	771028	131034.11	FLD	46°17.93'	12°58.28'	5.79	1.38	10	199	6	0.16	1.1	1.5	C	5 TRASAGHIS (FRIULI)
594	771028	154414.70	FLD	46°19.73'	13°05.51'	7.00	1.03	6	288	1	0.06	0.7	0.6	C	3 GEMONA (FRIULI)
595	771028	174838.49	FLD	46°20.54'	13°17.23'	2.63	1.63	8	296	12	0.08	0.8	3.2	C	4 CHIUSAFORTE (FRIULI)
596	771029	024923.02	SLD	46°08.21'	14°44.54'	18.34	3.02	6	331	20	0.05	0.9	0.3	C	3 MORAVCE (SLOVENIA)
597	771029	144725.88	FLD	46°18.08'	12°58.80'	7.94	1.52	10	199	7	0.24	1.7	1.9	C	5 TRASAGHIS (FRIULI)
598	771029	193009.08	FLD	46°18.96'	12°57.77'	5.00	1.26	10	214	8	0.23	1.7	3.0	C	5 TRASAGHIS (FRIULI)
599	771030	062429.43	FLD	46°17.82'	12°58.46'	7.78	1.36	10	197	6	0.18	1.3	1.4	C	5 TRASAGHIS (FRIULI)
600	771030	064500.42	FLD	46°20.11'	12°55.05'	4.52	1.22	8	305	12	0.08	0.9	1.9	C	4 VILLA SANTINA (FRIULI)

N	DATE	ORTIME	FLD	LAT	LON	DEP	MAG	NO	GAP	DM	RMS	ERH	ERZ	Q	NS	PLACE
601	771030	144021.88	FLD	46°19.01'	12°57.73'	9.12	1.09	8	282	9	0.07	0.7	0.7	C	4	TRASAGHIS (FRIULI)
602	771030	163132.67	FLD	46°19.62'	12°55.05'	1.96	1.03	6	303	11	0.17	0.5	2.6	C	3	PIELUNGO (FRIULI)
603	771030	220845.12	FLD	46°19.11'	13°05.36'	6.20	0.93	6	217	1	0.03	0.3	0.3	C	3	GEMONA (FRIULI)
604	771030	224835.79	FLD	46°17.36'	12°59.40'	5.48	1.35	10	187	5	0.22	1.3	1.7	C	5	TRASAGHIS (FRIULI)
605	771030	235408.53	FLD	46°19.47'	13°04.43'	6.76	0.96	8	248	2	0.05	0.4	0.4	C	4	TRASAGHIS (FRIULI)
606	771031	070009.99	FLD	46°22.05'	13°15.30'	8.10	2.05	7	300	15	0.06	1.5	2.6	C	4	CHIUSAFORTE (FRIULI)
607	771031	200700.91	SLD	46°16.64'	14°02.24'	20.51	2.23	4	286	46	0.00	0.3	0.3	C	3	BOHINJSKA-BISTRICA (SLOVENIA)
608	771101	073537.04	FLD	46°19.30'	12°59.06'	6.29	1.41	8	273	9	0.19	1.6	2.0	C	4	TRASAGHIS (FRIULI)
609	771101	113508.31	FLD	46°16.00'	13°15.06'	8.83	1.00	8	253	3	0.11	1.0	0.9	C	4	LUSEVERA (FRIULI)
610	771101	163853.28	FLD	46°19.30'	13°04.14'	8.23	1.22	6	239	2	0.14	1.6	1.6	C	3	TRASAGHIS (FRIULI)
611	771102	065956.99	FLD	46°17.86'	12°58.54'	6.06	1.29	10	197	6	0.23	1.6	2.0	C	5	TRASAGHIS (FRIULI)
612	771102	091746.94	FLD	46°18.42'	12°57.96'	1.30	1.36	10	206	7	0.20	1.3	7.6	D	5	TRASAGHIS (FRIULI)
613	771103	010044.91	FLD	46°21.33'	13°01.34'	6.72	1.06	8	292	7	0.08	0.8	1.0	C	4	TOLMEZZO (FRIULI)
614	771103	105545.33	FLD	46°19.04'	13°05.59'	5.64	1.17	6	252	1	0.06	0.8	0.7	C	3	GEMONA (FRIULI)
615	771103	143957.95	FLD	46°19.97'	12°58.15'	11.60	1.28	8	226	10	0.15	1.5	1.7	C	4	TRASAGHIS (FRIULI)
616	771103	210928.79	FLD	46°18.87'	12°57.58'	6.74	1.58	10	213	8	0.25	1.9	2.6	C	5	TRASAGHIS (FRIULI)
617	771104	021246.71	FLD	46°20.13'	13°09.19'	3.40	1.08	6	260	4	0.03	0.4	0.6	C	3	MOGGIO UDINESE (FRIULI)
618	771104	040651.70	FLD	46°18.03'	12°58.22'	7.22	1.52	10	200	7	0.26	1.8	2.1	C	5	TRASAGHIS (FRIULI)
619	771104	061545.99	FLD	46°20.09'	13°20.11'	1.95	0.98	7	308	13	0.11	1.3	7.9	D	4	M. CANIN (FRIULI)
620	771104	062954.91	FLD	46°18.86'	12°58.49'	3.09	1.38	10	211	8	0.25	1.6	4.3	C	5	TRASAGHIS (FRIULI)
621	771104	071247.74	FLD	46°18.55'	13°06.10'	5.64	1.20	8	132	1	0.14	0.9	1.1	B	4	GEMONA (FRIULI)
622	771104	073715.85	FLD	46°21.67'	13°17.45'	1.47	1.06	6	302	14	0.08	0.2	2.0	C	3	CHIUSAFORTE (FRIULI)
623	771105	020154.48	FLD	46°19.69'	13°03.61'	4.26	1.28	8	257	3	0.03	0.2	0.3	C	4	TRASAGHIS (FRIULI)
624	771105	064559.31	FLD	46°18.34'	12°57.88'	7.00	1.34	8	276	7	0.10	0.9	1.1	C	4	TRASAGHIS (FRIULI)
625	771105	124142.74	FLD	46°18.70'	12°59.79'	7.12	1.39	10	206	8	0.20	1.3	1.6	C	5	TRASAGHIS (FRIULI)
626	771105	135214.96	FLD	46°23.31'	13°11.66'	8.60	1.14	8	303	11	0.09	1.2	1.6	C	4	MOGGIO UDINESE (FRIULI)
627	771105	185929.86	FLD	46°19.19'	12°58.91'	6.71	1.58	12	215	9	0.25	1.5	1.8	C	6	TRASAGHIS (FRIULI)
628	771106	062145.64	FLD	46°22.90'	13°06.10'	5.42	0.98	8	297	7	0.12	1.3	1.5	C	4	MOGGIO UDINESE (FRIULI)
629	771106	083421.49	FLD	46°17.24'	13°04.66'	10.91	0.94	8	152	4	0.03	0.2	0.2	B	4	TRASAGHIS (FRIULI)
630	771107	192947.68	FLD	46°18.28'	12°59.85'	7.55	1.35	10	199	7	0.14	0.9	1.1	C	5	TRASAGHIS (FRIULI)
631	771107	205208.29	FLD	46°17.12'	13°15.30'	5.80	1.38	10	223	5	0.10	0.8	0.9	C	5	LUSEVERA (FRIULI)
632	771107	232311.72	FLD	46°17.19'	12°58.25'	7.47	1.12	7	265	5	0.13	1.3	1.5	C	4	TRASAGHIS (FRIULI)
633	771108	221104.42	FLD	46°21.94'	12°58.59'	1.97	1.11	7	302	11	0.09	1.0	4.9	C	4	TOLMEZZO (FRIULI)
634	771109	090225.20	FLD	46°18.54'	13°10.65'	4.53	1.03	6	226	6	0.01	0.1	0.2	C	3	GEMONA (FRIULI)
635	771109	140242.31	FLD	46°17.99'	12°57.27'	8.46	1.04	7	281	7	0.17	1.8	2.1	C	4	TRASAGHIS (FRIULI)
636	771109	202116.77	FLD	46°18.21'	12°57.87'	7.90	0.99	8	275	7	0.08	0.8	0.8	C	4	TRASAGHIS (FRIULI)
637	771109	233844.19	FLD	46°20.18'	12°55.34'	5.62	1.08	8	303	12	0.13	1.4	2.3	C	4	VILLA SANTINA (FRIULI)
638	771110	002649.87	FLD	46°21.26'	13°00.82'	4.83	1.44	8	291	8	0.03	0.4	0.5	C	4	TOLMEZZO (FRIULI)
639	771110	190203.34	FLD	46°19.00'	13°06.10'	4.64	1.09	6	169	0	0.07	0.9	0.8	B	3	GEMONA (FRIULI)
640	771111	025637.41	FLD	46°22.48'	13°08.81'	1.14	1.06	6	303	7	0.05	0.7	4.0	C	3	MOGGIO UDINESE (FRIULI)
641	771111	053142.07	FLD	46°19.98'	13°10.01'	6.04	1.12	6	257	5	0.03	0.5	0.5	C	3	GEMONA (FRIULI)
642	771111	065204.74	FLD	46°22.82'	13°10.56'	6.26	1.33	6	301	9	0.05	0.9	1.4	C	3	MOGGIO UDINESE (FRIULI)
643	771112	102008.34	FLD	46°18.90'	13°05.68'	7.00	1.12	6	229	1	0.02	0.3	0.3	C	3	GEMONA (FRIULI)
644	771112	110613.95	FLD	46°18.93'	13°00.61'	13.76	1.29	8	254	7	0.09	0.9	0.7	C	4	TRASAGHIS (FRIULI)
645	771112	235303.61	FLD	46°18.93'	13°05.17'	8.64	1.06	6	260	1	0.06	0.8	0.6	C	3	GEMONA (FRIULI)
646	771113	001753.10	FLD	46°19.71'	13°06.10'	7.00	1.20	6	305	1	0.09	1.2	1.1	C	3	GEMONA (FRIULI)
647	771113	101802.92	FLD	46°20.25'	13°03.01'	7.27	1.53	8	273	4	0.04	0.4	0.4	C	4	TOLMEZZO (FRIULI)
648	771114	003700.45	FLD	46°19.72'	13°05.29'	8.31	1.13	8	272	1	0.08	0.7	0.6	C	4	GEMONA (FRIULI)
649	771114	020000.13	FLD	46°19.85'	13°05.05'	8.71	1.21	8	274	2	0.11	0.8	0.9	C	4	GEMONA (FRIULI)
650	771114	020402.63	FLD	46°19.30'	13°06.10'	7.00	2.17	13	248	0	0.23	1.3	1.1	C	7	GEMONA (FRIULI)
651	771114	184335.97	FLD	46°21.72'	13°08.78'	7.01	1.40	10	283	6	0.21	1.8	1.9	C	5	MOGGIO UDINESE (FRIULI)
652	771115	211605.28	FLD	46°23.86'	13°12.27'	2.58	1.25	6	308	12	0.14	1.8	8.1	D	3	CHIUSAFORTE (FRIULI)
653	771115	223803.39	FLD	46°18.58'	12°58.63'	5.28	1.25	10	207	8	0.08	0.5	0.8	C	5	TRASAGHIS (FRIULI)
654	771116	030341.20	FLD	46°22.48'	13°10.94'	1.40	1.11	6	297	9	0.13	0.5	3.0	C	3	MOGGIO UDINESE (FRIULI)
655	771116	122223.58	FLD	46°18.77'	13°05.57'	11.59	1.06	6	227	1	0.02	0.4	0.2	C	3	GEMONA (FRIULI)
656	771116	231626.62	FLD	46°21.61'	13°10.19'	10.29	1.01	7	277	7	0.06	0.9	0.8	C	4	MOGGIO UDINESE (FRIULI)
657	771117	003212.57	FLD	46°21.69'	13°07.96'	4.75	1.77	8	295	5	0.15	1.9	2.2	C	4	MOGGIO UDINESE (FRIULI)
658	771117	103445.01	FLD	46°19.25'	13°04.37'	6.56	1.08	8	236	2	0.02	0.1	0.1	C	4	TRASAGHIS (FRIULI)
659	771117	110135.08	FLD	46°13.91'	13°13.31'	2.44	1.44	10	127	2	0.25	1.4	1.7	B	5	TARCENTO (FRIULI)
660	771117	204254.59	FLD	46°19.87'	12°57.53'	8.52	1.14	7	289	10	0.05	0.6	0.7	C	4	TRASAGHIS (FRIULI)

N	DATE	ORTIME	LAT	LON	DEP	MAG	NO	GAP	DM	RMS	ERH	ERZ	Q	NS	PLACE	
661	771117	212217.00	FLD	46°23.03'	13°00.16'	10.95	0.99	6	338	10	0.06	1.4	1.1	C	3	TOLMEZZO (FRIULI)
662	771118	154446.17	FLD	46°17.92'	13°12.93'	9.98	1.15	6	238	7	0.02	0.2	0.3	C	3	LUSEVERA (FRIULI)
663	771119	025718.45	FLD	46°18.33'	12°57.90'	8.64	1.87	10	275	7	0.12	0.9	0.9	C	5	TRASAGHIS (FRIULI)
664	771119	214152.13	OLD	47°23.33'	12°53.84'	9.43	2.66	24	77	37	0.64	1.5	2.1	D	14	LETTING (AUSTRIA)
665	771119	234426.64	OLD	47°22.95'	12°55.70'	9.87	2.26	25	78	38	0.74	1.8	2.5	D	15	LETTING (AUSTRIA)
666	771120	051923.00	FLD	46°20.04'	13°11.66'	4.83	0.95	8	263	7	0.12	1.0	1.6	C	4	MOGGIO UDINESE (FRIULI)
667	771120	071707.18	FLD	46°18.50'	13°05.74'	5.16	1.06	6	154	1	0.02	0.3	0.3	B	3	GEMONA (FRIULI)
668	771120	100407.20	FLD	46°19.82'	13°11.48'	6.85	1.09	6	258	7	0.02	0.3	0.3	C	3	GEMONA (FRIULI)
669	771120	111254.83	FLD	46°18.13'	12°58.44'	7.94	1.52	12	201	7	0.31	1.8	1.9	D	6	TRASAGHIS (FRIULI)
670	771120	151258.81	FLD	46°19.70'	13°10.19'	12.50	1.43	8	251	5	0.10	0.9	0.9	C	4	GEMONA (FRIULI)
671	771120	210417.47	FLD	46°20.27'	13°12.64'	4.89	1.28	8	270	9	0.21	1.9	3.1	C	4	CHIUSAFORTE (FRIULI)
672	771121	091132.17	FLD	46°20.64'	13°00.80'	8.72	1.05	8	282	7	0.09	0.8	0.9	C	4	TOLMEZZO (FRIULI)
673	771121	143035.19	FLD	46°19.75'	13°11.72'	8.03	1.40	8	258	7	0.04	0.3	0.3	C	4	GEMONA (FRIULI)
674	771121	152503.26	FLD	46°19.30'	13°05.55'	4.76	1.50	8	246	1	0.09	0.8	0.7	C	4	GEMONA (FRIULI)
675	771122	105646.35	FLD	46°19.56'	13°11.09'	5.92	0.92	6	251	7	0.04	0.6	0.8	C	3	GEMONA (FRIULI)
676	771122	174549.44	FLD	46°19.65'	12°59.40'	10.47	1.30	10	275	9	0.16	1.3	1.1	C	5	TRASAGHIS (FRIULI)
677	771123	052814.32	FLD	46°17.67'	12°53.34'	2.82	1.19	6	313	10	0.36	0.4	1.3	D	3	PIELUNGO (FRIULI)
678	771124	000113.43	FLD	46°20.26'	12°59.95'	8.39	1.06	8	280	8	0.10	1.0	1.1	C	4	TOLMEZZO (FRIULI)
679	771124	052229.64	FLD	46°21.10'	13°08.20'	2.36	0.87	6	284	5	0.02	0.4	0.5	C	4	MOGGIO UDINESE (FRIULI)
680	771124	190740.98	FLD	46°18.44'	12°59.81'	7.84	1.84	13	202	7	0.24	1.2	1.3	C	7	TRASAGHIS (FRIULI)
681	771125	021856.92	FLD	46°19.30'	13°05.32'	4.69	1.06	10	241	1	0.13	0.9	0.9	C	5	GEMONA (FRIULI)
682	771125	140147.85	FLD	46°20.66'	12°59.41'	9.86	1.32	8	287	9	0.08	0.8	0.8	C	4	TOLMEZZO (FRIULI)
683	771126	091357.81	FLD	46°17.91'	13°16.65'	2.38	1.24	8	281	7	0.17	1.6	4.6	C	4	LUSEVERA (FRIULI)
684	771126	104739.42	FLD	46°17.85'	12°56.93'	3.89	1.27	6	284	7	0.05	0.7	1.2	C	3	PIELUNGO (FRIULI)
685	771126	112859.52	FLD	46°21.53'	13°01.78'	8.26	1.42	8	295	7	0.14	1.5	1.6	C	4	TOLMEZZO (FRIULI)
686	771126	130242.45	FLD	46°19.30'	13°04.61'	4.95	1.11	8	238	2	0.10	0.8	0.8	C	4	TRASAGHIS (FRIULI)
687	771126	144705.03	FLD	46°17.02'	13°21.62'	6.93	1.31	12	254	10	0.18	1.3	2.2	C	6	UCCEA (FRIULI)
688	771126	153033.54	FLD	46°19.34'	13°04.97'	7.28	0.94	8	242	1	0.01	0.1	0.1	C	4	GEMONA (FRIULI)
689	771126	163036.20	FLD	46°21.31'	13°01.48'	7.21	1.72	14	251	7	0.31	1.8	2.2	D	7	TOLMEZZO (FRIULI)
690	771126	173326.30	FLD	46°20.10'	13°05.73'	7.38	1.18	8	275	2	0.02	0.1	0.1	C	4	MOGGIO UDINESE (FRIULI)
691	771126	234150.04	FLD	46°22.40'	12°54.69'	8.57	1.76	12	252	16	0.21	1.9	3.3	C	6	VILLA SANTINA (FRIULI)
692	771127	011924.08	FLD	46°19.30'	13°06.91'	6.32	1.03	8	233	1	0.13	1.0	1.2	C	4	GEMONA (FRIULI)
693	771127	040705.47	FLD	46°19.36'	12°56.35'	6.19	2.00	16	159	10	0.31	1.9	2.6	C	9	PIELUNGO (FRIULI)
694	771127	124027.82	FLD	46°18.07'	12°57.12'	7.46	1.21	6	283	7	0.08	1.1	1.4	C	3	PIELUNGO (FRIULI)
695	771127	184336.98	FLD	46°19.67'	13°05.43'	8.14	1.01	8	271	1	0.14	1.2	1.1	C	4	GEMONA (FRIULI)
696	771127	232145.64	FLD	46°16.92'	13°18.78'	12.33	1.28	8	239	7	0.21	1.8	2.1	C	5	LUSEVERA (FRIULI)
697	771128	050810.20	FLD	46°20.03'	12°56.81'	6.28	1.15	7	295	11	0.02	0.3	0.4	C	4	VILLA SANTINA (FRIULI)
698	771128	235350.09	FLD	46°18.55'	12°56.06'	4.18	1.37	6	294	9	0.02	0.3	0.7	C	3	PIELUNGO (FRIULI)
699	771129	010445.06	FLD	46°17.16'	12°58.60'	7.90	1.80	12	259	5	0.16	1.0	0.9	C	6	TRASAGHIS (FRIULI)
700	771129	031901.21	FLD	46°21.75'	13°11.07'	10.74	1.29	8	288	8	0.08	0.8	0.8	C	4	MOGGIO UDINESE (FRIULI)
701	771129	102945.87	FLD	46°17.97'	12°57.06'	9.61	1.28	8	283	7	0.08	0.8	0.7	C	4	PIELUNGO (FRIULI)
702	771129	110303.90	FLD	46°17.84'	12°58.12'	6.44	0.99	8	270	6	0.09	0.7	0.9	C	4	TRASAGHIS (FRIULI)
703	771201	102930.98	FLD	46°19.22'	13°05.93'	7.27	1.15	6	245	0	0.02	0.3	0.3	C	3	GEMONA (FRIULI)
704	771201	154553.76	FLD	46°19.82'	13°07.16'	4.59	1.20	6	265	2	0.05	0.6	0.6	C	3	GEMONA (FRIULI)
705	771201	223840.72	FLD	46°21.21'	13°10.16'	1.07	1.37	6	281	7	0.05	0.8	4.5	C	3	MOGGIO UDINESE (FRIULI)
706	771202	004703.76	FLD	46°15.41'	12°40.86'	16.40	2.00	11	246	11	0.12	1.3	1.6	C	6	CLAUTANA (FRIULI)
707	771202	035645.74	FLD	46°18.75'	13°17.09'	9.76	0.95	6	287	9	0.01	0.2	0.2	C	3	LUSEVERA (FRIULI)
708	771202	074238.71	FLD	46°19.95'	12°58.08'	8.63	1.71	10	287	10	0.08	0.6	0.6	C	5	TRASAGHIS (FRIULI)
709	771202	112331.07	FLD	46°19.07'	13°07.55'	10.39	0.99	8	218	2	0.07	0.6	0.6	C	4	GEMONA (FRIULI)
710	771202	212309.41	FLD	46°24.48'	12°39.47'	7.74	1.32	6	340	31	0.09	1.6	6.0	D	3	FORNI DI SOTTO (FRIULI)
711	771203	031316.71	FLD	46°14.91'	13°06.45'	7.77	0.83	6	196	4	0.02	0.2	0.2	C	3	BUIA (FRIULI)
712	771203	172613.04	FLD	46°28.68'	13°19.54'	8.96	1.35	8	329	25	0.09	1.6	3.9	C	4	DOGNA (FRIULI)
713	771203	191226.74	FLD	46°18.26'	12°59.14'	8.55	1.00	5	261	7	0.02	0.4	0.4	C	3	TRASAGHIS (FRIULI)
714	771203	221732.37	FLD	46°16.03'	13°01.34'	8.51	1.09	8	183	4	0.03	0.3	0.3	C	4	TRASAGHIS (FRIULI)
715	771203	230628.02	FLD	46°22.91'	13°13.06'	0.47	1.12	6	300	11	0.08	0.4	9.5	D	3	CHIUSAFORTE (FRIULI)
716	771204	010059.71	FLD	46°25.44'	13°04.51'	1.60	0.90	6	337	12	0.10	1.6	7.9	D	3	ARTA (FRIULI)
717	771204	042320.94	FLD	46°18.22'	13°00.44'	12.29	1.12	6	299	7	0.01	0.1	0.1	C	3	TRASAGHIS (FRIULI)
718	771204	161246.37	FLD	46°19.89'	13°10.50'	6.89	1.31	8	256	6	0.12	1.0	1.2	C	4	GEMONA (FRIULI)
719	771204	192027.33	FLD	46°19.69'	13°05.49'	6.11	1.11	6	285	1	0.06	0.8	0.7	C	3	GEMONA (FRIULI)
720	771204	215654.43	FLD	46°18.34'	13°10.91'	8.16	1.67	8	224	6	0.21	1.6	2.0	C	4	GEMONA (FRIULI)

N	DATE	ORTIME		LAT	LON	DEP	MAG	NO	CAP	DM	RMS	ERH	ERZ	Q	NS	PLACE
721	771205	025214.67	FLD	46°21.37'	13°00.52'	2.77	1.65	10	293	8	0.10	0.9	2.2	C	5	TOLMEZZO (FRIULI)
722	771205	133047.84	FLD	46°17.96'	13°00.71'	8.29	1.12	6	236	7	0.10	1.0	1.5	C	4	TRASAGHIS (FRIULI)
723	771206	152150.63	FLD	46°16.01'	13°07.30'	10.05	1.18	8	125	5	0.07	0.5	0.6	B	4	GEMONA (FRIULI)
724	771207	065758.94	FLD	46°19.90'	12°54.99'	7.31	1.54	8	304	11	0.07	0.8	1.0	C	4	PIELUNGO (FRIULI)
725	771207	143637.00	FLD	46°28.96'	13°22.94'	2.96	1.89	9	323	28	0.12	0.6	4.2	C	5	JOF DI MONTASIO (FRIULI)
726	771207	143917.90	FLD	46°23.54'	13°03.26'	9.50	1.07	8	303	9	0.09	1.1	1.3	C	4	TOLMEZZO (FRIULI)
727	771207	180530.56	FLD	46°19.22'	12°57.58'	9.34	1.36	10	217	9	0.21	1.7	1.9	C	5	TRASAGHIS (FRIULI)
728	771207	192105.47	FLD	46°19.95'	13°16.91'	1.10	3.49	18	85	11	0.47	1.4	2.6	C	12	LUSEVERA (FRIULI)
729	771207	220927.88	FLD	46°20.70'	13°16.73'	4.58	1.42	9	287	12	0.08	0.8	1.7	C	5	CHIUSAFORTE (FRIULI)
730	771208	000628.62	FLD	46°20.62'	13°16.35'	6.44	1.26	8	292	12	0.09	0.9	1.5	C	4	CHIUSAFORTE (FRIULI)
731	771208	131815.82	SLD	45°58.45'	14°18.05'	23.56	2.33	6	191	19	0.17	2.7	4.9	D	3	VRHNIKA (SLOVENIA)
732	771208	133515.53	FLD	46°20.10'	13°01.05'	7.66	1.01	6	272	7	0.14	1.7	2.2	C	4	TOLMEZZO (FRIULI)
733	771208	234036.34	FLD	46°23.47'	13°12.65'	4.98	1.06	6	305	12	0.23	1.6	3.6	C	3	CHIUSAFORTE (FRIULI)
734	771209	032556.80	FLD	46°19.15'	12°58.54'	8.92	0.97	6	276	9	0.11	1.2	1.7	C	4	TRASAGHIS (FRIULI)
735	771209	091502.90	FLD	46°18.99'	12°57.76'	9.58	1.45	10	214	9	0.20	1.7	1.7	C	5	TRASAGHIS (FRIULI)
736	771209	182504.72	FLD	46°20.37'	12°57.30'	2.34	1.01	6	294	11	0.20	1.9	8.2	D	4	TOLMEZZO (FRIULI)
737	771209	213046.95	FLD	46°32.01'	13°16.93'	4.21	1.91	12	314	28	0.09	0.9	5.2	D	6	PONTEBBA (FRIULI)
738	771209	225149.07	FLD	46°19.91'	13°10.83'	5.72	1.13	8	257	6	0.07	0.6	0.8	C	4	GEMONA (FRIULI)
739	771211	111507.96	FLD	46°17.47'	13°14.22'	7.47	0.97	8	221	6	0.18	1.7	2.0	C	4	LUSEVERA (FRIULI)
740	771211	112706.44	FLD	46°17.11'	13°13.48'	8.52	1.21	6	213	6	0.06	0.7	0.9	C	4	LUSEVERA (FRIULI)
741	771211	143106.13	FLD	46°27.79'	13°15.58'	2.38	2.53	23	114	20	0.86	1.2	2.6	D	12	DOGNA (FRIULI)
742	771212	041801.94	FLD	46°31.22'	13°15.72'	2.35	1.31	8	319	26	0.15	0.8	7.9	D	4	PONTEBBA (FRIULI)
743	771212	074745.87	FLD	46°28.79'	13°06.03'	1.86	1.77	11	313	18	0.12	1.1	8.6	D	6	M. SERNIO (FRIULI)
744	771213	020428.57	VLD	45°52.86'	12°13.68'	12.34	2.37	20	158	45	0.29	1.4	1.5	C	11	CONEGLIANO (VENETO)
745	771214	002808.99	FLD	46°19.30'	13°07.17'	5.98	1.06	7	232	2	0.07	0.7	0.6	C	4	GEMONA (FRIULI)
746	771214	014728.11	FLD	46°18.63'	13°13.69'	6.72	2.40	23	116	8	0.55	1.9	2.2	C	13	LUSEVERA (FRIULI)
747	771214	074411.87	FLD	46°19.30'	13°06.54'	7.00	1.00	7	237	1	0.13	1.4	1.2	C	4	GEMONA (FRIULI)
748	771214	210556.55	FLD	46°18.57'	13°07.97'	7.00	2.36	15	199	3	0.36	1.8	1.7	D	8	GEMONA (FRIULI)
749	771214	213228.14	FLD	46°19.30'	13°06.10'	7.00	1.04	7	270	0	0.08	0.7	0.7	C	4	GEMONA (FRIULI)
750	771215	023657.33	FLD	46°18.21'	13°10.62'	6.51	1.01	5	218	6	0.05	0.9	1.2	C	3	GEMONA (FRIULI)
751	771215	093957.74	FLD	46°24.24'	13°11.01'	2.24	1.04	10	294	11	0.18	1.8	8.9	D	5	MOGGIO UDINESE (FRIULI)
752	771215	115936.91	FLD	46°19.30'	13°10.35'	4.58	1.00	6	235	6	0.12	1.6	2.4	C	4	GEMONA (FRIULI)
753	771216	011017.42	FLD	46°14.60'	12°56.91'	5.15	1.32	7	166	3	0.18	1.6	1.7	C	5	CASTELNUOVO (FRIULI)
754	771216	015002.35	FLD	46°19.88'	12°59.95'	6.76	1.01	8	274	8	0.07	0.7	0.8	C	4	TRASAGHIS (FRIULI)
755	771216	103419.88	FLD	46°27.62'	13°17.55'	3.79	2.57	19	129	22	0.35	1.0	2.4	C	11	DOGNA (FRIULI)
756	771217	014236.01	FLD	46°22.43'	13°06.94'	10.25	0.90	6	316	6	0.05	1.1	0.8	C	3	MOGGIO UDINESE (FRIULI)
757	771217	035511.24	FLD	46°18.64'	13°04.59'	11.13	1.76	12	198	2	0.18	1.1	1.0	C	6	TRASAGHIS (FRIULI)
758	771217	093208.02	FLD	46°20.48'	13°15.83'	2.14	0.99	8	260	12	0.10	1.1	5.6	D	4	CHIUSAFORTE (FRIULI)
759	771217	110824.40	FLD	46°21.64'	13°11.01'	3.13	0.96	8	274	8	0.15	1.8	4.6	C	4	MOGGIO UDINESE (FRIULI)
760	771217	182550.20	FLD	46°18.58'	12°56.00'	6.27	1.22	10	294	9	0.17	1.4	1.7	C	5	PIELUNGO (FRIULI)
761	771218	093849.58	FLD	46°22.83'	13°12.65'	8.28	1.02	8	283	11	0.11	1.6	2.3	C	4	CHIUSAFORTE (FRIULI)
762	771218	101339.34	FLD	46°20.39'	13°08.44'	2.85	1.28	10	259	4	0.09	0.7	0.7	C	5	MOGGIO UDINESE (FRIULI)
763	771218	230045.68	FLD	46°19.30'	13°06.30'	9.12	1.04	8	247	0	0.07	0.6	0.6	C	4	GEMONA (FRIULI)
764	771219	082236.59	FLD	46°20.09'	12°53.50'	8.26	1.29	7	330	16	0.05	1.1	1.6	C	4	VILLA SANTINA (FRIULI)
765	771219	092808.02	FLD	46°21.52'	13°10.49'	5.14	1.18	7	275	7	0.10	1.3	2.0	C	4	MOGGIO UDINESE (FRIULI)
766	771219	123845.36	FLD	46°19.30'	13°02.88'	1.42	1.36	12	213	4	0.23	1.2	3.7	C	6	TRASAGHIS (FRIULI)
767	771219	144109.69	FLD	46°19.99'	12°57.17'	9.04	1.88	10	227	11	0.14	1.2	1.5	C	5	PIELUNGO (FRIULI)
768	771220	015442.78	FLD	46°24.29'	13°00.29'	3.29	2.25	20	105	12	0.45	1.1	1.8	C	11	TOLMEZZO (FRIULI)
769	771220	015607.41	FLD	46°20.92'	13°07.94'	8.86	1.95	15	261	4	0.29	1.7	1.3	C	8	MOGGIO UDINESE (FRIULI)
770	771220	114247.72	FLD	46°16.54'	13°06.74'	7.62	1.70	12	124	5	0.27	1.2	1.6	B	6	GEMONA (FRIULI)
771	771220	173423.58	FLD	46°21.47'	13°20.06'	1.78	1.16	8	275	15	0.05	0.7	5.8	D	4	M. CANIN (FRIULI)
772	771221	202850.00	FLD	46°19.73'	12°55.80'	6.22	1.33	10	299	11	0.14	1.2	1.6	C	5	PIELUNGO (FRIULI)
773	771221	232925.18	FLD	46°19.23'	13°11.29'	3.55	0.83	6	246	7	0.02	0.2	0.5	C	3	GEMONA (FRIULI)
774	771222	101022.75	FLD	46°15.72'	13°05.56'	8.13	1.55	8	211	5	0.12	1.1	1.0	C	4	GEMONA (FRIULI)
775	771222	122148.14	FLD	46°23.98'	13°13.88'	2.52	0.93	6	290	13	0.06	1.8	9.1	D	3	CHIUSAFORTE (FRIULI)
776	771222	175940.99	FLD	46°19.46'	12°59.35'	3.62	1.21	6	273	9	0.02	0.3	0.6	C	3	TRASAGHIS (FRIULI)
777	771222	212805.32	FLD	46°20.46'	13°10.08'	11.05	1.10	8	259	6	0.10	1.4	1.1	C	4	MOGGIO UDINESE (FRIULI)
778	771222	213345.85	FLD	46°19.65'	12°54.87'	8.54	1.64	11	226	11	0.07	0.7	0.9	C	6	PIELUNGO (FRIULI)
779	771223	085257.45	FLD	46°17.11'	12°59.86'	2.12	1.22	6	296	9	0.02	0.4	1.3	C	3	TRASAGHIS (FRIULI)
780	771223	180209.67	FLD	46°16.70'	12°42.06'	14.57	1.51	10	334	23	0.10	1.5	1.9	C	5	CLAUTANA (FRIULI)

N	DATE	ORTIME		LAT	Lon	DEP	MAG	NO	GAP	DM	RMS	ERH	ERZ	Q	NS	PLACE
781	771224	050424.49	FLD	46°13.48'	12°49.76'	30.45	1.41	6	331	12	0.01	0.4	0.2	C	3	CASTELNUOVO (FRIULI)
782	771226	043733.38	FLD	46°23.49'	12°38.76'	1.24	1.59	10	284	26	0.04	0.4	8.3	D	5	FORNI DI SOTTO (FRIULI)
783	771227	051055.34	FLD	46°19.24'	12°57.71'	8.81	0.99	8	284	9	0.08	0.8	0.7	C	4	TRASAGHIS (FRIULI)
784	771227	073943.98	FLD	46°18.54'	13°15.94'	1.27	1.29	10	241	8	0.18	1.4	8.4	D	5	LUSEVERA (FRIULI)
785	771227	190036.93	FLD	46°19.12'	13°06.90'	8.23	0.92	8	215	1	0.07	0.6	0.6	C	4	GEMONA (FRIULI)
786	771227	230058.72	FLD	46°22.27'	13°12.13'	6.24	0.98	8	279	10	0.08	0.9	1.3	C	4	MOGGIO UDINESE (FRIULI)
787	771227	230109.83	FLD	46°18.23'	13°15.40'	5.54	1.73	11	235	8	0.17	1.3	1.7	C	6	LUSEVERA (FRIULI)
788	771228	000053.13	FLD	46°25.38'	12°58.92'	10.36	1.40	8	317	15	0.05	0.8	1.1	C	4	ARTA (FRIULI)
789	771228	052638.13	FLD	46°22.83'	12°58.48'	1.18	1.16	8	337	12	0.10	0.6	3.9	C	4	TOLMEZZO (FRIULI)
790	771228	083611.26	FLD	46°19.05'	12°57.32'	10.38	1.07	7	285	9	0.11	1.3	1.3	C	4	TRASAGHIS (FRIULI)
791	771228	093731.62	FLD	46°20.36'	13°02.07'	3.12	1.05	8	275	5	0.10	1.0	1.7	C	4	TOLMEZZO (FRIULI)
792	771229	013308.11	FLD	46°18.75'	13°05.78'	8.14	0.93	8	152	1	0.07	0.6	0.6	B	4	GEMONA (FRIULI)
793	771229	065010.51	FLD	46°17.13'	12°51.83'	5.66	1.61	10	321	11	0.17	1.8	2.6	C	5	PIELUNGO (FRIULI)
794	771231	015105.84	FLD	46°20.08'	12°58.40'	3.27	1.34	9	286	10	0.11	0.9	1.9	C	5	TOLMEZZO (FRIULI)
795	771231	034206.13	FLD	46°15.29'	13°11.66'	5.50	1.58	11	163	4	0.33	1.7	2.1	C	6	GEMONA (FRIULI)
796	771231	122130.41	FLD	46°18.33'	13°04.90'	5.87	0.87	6	239	2	0.01	0.2	0.2	C	3	GEMONA (FRIULI)
797	771231	182911.52	FLD	46°18.95'	13°08.97'	7.83	2.01	12	222	4	0.16	1.0	0.9	C	7	GEMONA (FRIULI)
798	771231	194047.80	FLD	46°18.01'	13°12.41'	9.61	0.89	8	233	8	0.02	0.1	0.1	C	4	LUSEVERA (FRIULI)
799	771231	200515.89	FLD	46°22.76'	13°10.63'	6.74	2.01	14	285	9	0.27	1.9	2.6	C	7	MOGGIO UDINESE (FRIULI)
800	771231	224642.69	FLD	46°20.12'	13°10.05'	4.33	0.83	6	260	5	0.02	0.3	0.4	C	3	MOGGIO UDINESE (FRIULI)
801	780101	061603.60	FLD	46°18.78'	12°58.02'	7.66	0.85	5	277	8	0.01	0.1	0.1	C	3	TRASAGHIS (FRIULI)
802	780101	062245.50	FLD	46°20.03'	13°08.59'	3.78	0.84	5	259	4	0.00	0.0	0.0	C	3	MOGGIO UDINESE (FRIULI)
803	780101	105137.72	FLD	46°20.91'	13°16.18'	9.04	1.18	10	264	13	0.12	1.3	1.7	C	5	CHIUSAFORTE (FRIULI)
804	780101	182717.61	FLD	46°21.30'	13°09.56'	9.37	0.86	6	284	6	0.01	0.2	0.1	C	3	MOGGIO UDINESE (FRIULI)
805	780101	231517.37	FLD	46°23.37'	13°05.68'	9.58	1.36	7	300	8	0.06	0.9	0.7	C	4	MOGGIO UDINESE (FRIULI)
806	780102	135715.41	FLD	46°18.15'	12°59.25'	9.62	1.01	6	306	9	0.06	1.2	1.0	C	3	TRASAGHIS (FRIULI)
807	780102	151055.10	SLD	45°48.37'	15°02.55'	0.93	2.53	17	173	48	0.46	2.5	3.0	C	9	DVOR (SLOVENIA)
808	780102	171122.31	FLD	46°19.30'	13°09.74'	2.18	0.79	6	239	5	0.09	1.2	3.0	C	3	GEMONA (FRIULI)
809	780102	202011.17	FLD	46°18.97'	13°09.53'	10.01	1.45	8	225	5	0.13	1.6	1.2	C	4	GEMONA (FRIULI)
810	780103	041205.78	FLD	46°20.92'	12°55.68'	8.18	0.91	8	330	14	0.11	1.8	1.9	C	4	VILLA SANTINA (FRIULI)
811	780103	194640.42	FLD	46°23.54'	13°03.40'	8.95	1.07	6	303	9	0.03	0.5	0.5	C	3	TOLMEZZO (FRIULI)
812	780103	214411.93	FLD	46°20.77'	13°10.28'	0.55	1.03	8	264	6	0.06	0.5	6.3	D	4	MOGGIO UDINESE (FRIULI)
813	780104	020410.67	FLD	46°20.64'	13°14.70'	10.76	1.25	9	260	11	0.14	1.7	1.6	C	5	CHIUSAFORTE (FRIULI)
814	780104	182321.32	FLD	46°20.49'	12°56.95'	8.14	1.41	12	233	12	0.22	1.8	2.4	C	6	VILLA SANTINA (FRIULI)
815	780105	020113.77	FLD	46°18.98'	12°55.62'	9.54	1.48	10	298	10	0.06	0.5	0.5	C	5	PIELUNGO (FRIULI)
816	780105	035546.06	FLD	46°19.20'	12°55.46'	9.63	1.85	11	300	10	0.07	0.6	0.5	C	6	PIELUNGO (FRIULI)
817	780105	054808.68	FLD	46°20.27'	13°02.73'	4.74	1.11	8	273	5	0.05	0.4	0.5	C	4	TOLMEZZO (FRIULI)
818	780105	081521.38	FLD	46°20.97'	13°12.00'	1.20	1.08	6	278	8	0.07	1.0	6.6	D	3	MOGGIO UDINESE (FRIULI)
819	780105	152226.62	FLD	46°20.34'	13°09.21'	10.24	1.09	8	260	5	0.06	0.8	0.6	C	4	MOGGIO UDINESE (FRIULI)
820	780105	232227.18	FLD	46°23.17'	13°14.76'	1.56	1.24	8	283	13	0.11	1.2	9.9	D	4	CHIUSAFORTE (FRIULI)
821	780106	055230.34	FLD	46°18.93'	12°57.61'	9.83	1.08	10	213	8	0.21	1.7	1.8	C	5	TRASAGHIS (FRIULI)
822	780106	120427.26	FLD	46°23.00'	12°58.83'	7.92	1.01	6	310	12	0.05	0.9	1.2	C	3	TOLMEZZO (FRIULI)
823	780107	095328.94	FLD	46°18.01'	13°03.26'	10.00	0.83	7	200	4	0.16	1.4	1.6	C	4	TRASAGHIS (FRIULI)
824	780107	151109.51	FLD	46°13.48'	12°55.66'	7.00	1.47	12	160	5	0.34	1.8	2.3	C	7	CASTELNUOVO (FRIULI)
825	780107	160034.20	FLD	46°20.99'	13°10.90'	3.30	0.92	5	277	7	0.03	0.5	1.0	C	3	MOGGIO UDINESE (FRIULI)
826	780108	010841.45	FLD	46°18.44'	13°04.87'	6.43	1.04	6	244	2	0.05	0.7	0.6	C	3	GEMONA (FRIULI)
827	780108	065949.84	FLD	46°20.41'	13°02.03'	6.38	0.87	8	276	6	0.05	0.5	0.6	C	4	TOLMEZZO (FRIULI)
828	780108	090154.57	FLD	46°24.48'	13°02.71'	5.33	1.93	11	307	11	0.09	0.8	2.5	C	6	TOLMEZZO (FRIULI)
829	780108	140812.65	FLD	46°22.79'	13°04.02'	1.94	0.88	5	318	7	0.01	0.2	0.5	C	3	TOLMEZZO (FRIULI)
830	780108	182050.91	FLD	46°23.64'	13°12.24'	2.87	1.18	10	291	11	0.13	1.4	5.2	D	5	CHIUSAFORTE (FRIULI)
831	780109	153017.66	FLD	46°18.77'	13°05.09'	3.89	0.96	8	192	1	0.15	1.0	1.3	C	4	GEMONA (FRIULI)
832	780109	202021.60	FLD	46°22.85'	12°58.95'	6.68	1.10	8	308	11	0.04	0.5	0.8	C	4	TOLMEZZO (FRIULI)
833	780109	214954.87	FLD	46°20.09'	13°00.47'	10.79	2.58	26	73	7	0.59	1.7	1.3	C	14	TOLMEZZO (FRIULI)
834	780109	221316.51	FLD	46°18.09'	13°06.60'	7.21	0.83	6	166	2	0.01	0.2	0.2	B	3	GEMONA (FRIULI)
835	780109	231854.51	FLD	46°23.10'	12°58.23'	7.82	1.35	11	311	12	0.05	0.5	0.7	C	6	TOLMEZZO (FRIULI)
836	780110	121423.29	FLD	46°20.68'	13°02.36'	4.38	0.95	6	281	5	0.02	0.3	0.3	C	3	TOLMEZZO (FRIULI)
837	780110	164344.04	FLD	46°08.55'	12°54.64'	4.06	1.21	8	297	13	0.06	0.8	2.3	C	4	SPIILMBERGO (FRIULI)
838	780110	200811.16	FLD	46°23.15'	12°58.09'	7.93	1.59	11	311	13	0.10	1.0	1.3	C	6	TOLMEZZO (FRIULI)
839	780110	205955.55	FLD	46°21.84'	13°02.70'	4.66	1.13	8	295	6	0.03	0.3	0.5	C	4	TOLMEZZO (FRIULI)
840	780111	030331.43	FLD	46°21.68'	13°11.74'	4.43	0.83	5	287	9	0.00	0.0	0.0	C	3	MOGGIO UDINESE (FRIULI)

N	DATE	ORTIME		LAT	LON	DEP	MAG	NO	CAP	DM	RMS	ERH	ERZ	Q	NS	PLACE
841	780111	111835.58	FLD	46°17.61'	13°04.90'	10.37	1.30	10	154	3	0.14	0.9	0.9	B	5	GEMONA (FRIULI)
842	780111	133644.66	FLD	46°23.22'	12°58.93'	6.86	1.17	10	311	12	0.09	0.9	1.4	C	5	TOLMEZZO (FRIULI)
843	780111	205117.62	FLD	46°12.11'	12°52.01'	4.62	1.64	8	313	10	0.07	0.9	2.4	C	5	CASTELNUOVO (FRIULI)
844	780112	004428.02	FLD	46°18.35'	13°09.57'	5.32	1.53	10	210	5	0.17	1.3	1.4	C	6	GEMONA (FRIULI)
845	780112	064628.65	FLD	46°19.30'	13°05.26'	5.61	1.54	7	294	1	0.14	1.7	2.0	C	4	GEMONA (FRIULI)
846	780112	082307.66	FLD	46°18.46'	13°04.57'	6.04	1.00	5	253	2	0.03	0.6	0.6	C	3	TRASAGHIS (FRIULI)
847	780112	221752.52	FLD	46°26.05'	13°02.84'	3.53	0.91	6	339	13	0.01	0.3	0.8	C	3	ARTA (FRIULI)
848	780113	101427.95	FLD	46°20.43'	13°07.55'	6.18	0.87	5	281	3	0.05	1.1	1.0	C	3	MOGGIO UDINESE (FRIULI)
849	780114	194914.30	FLD	46°33.16'	13°16.38'	5.23	2.07	13	288	29	0.22	1.9	11.2	D	7	PONTEBBA (FRIULI)
850	780114	205915.12	FLD	46°17.32'	13°13.63'	8.98	1.06	9	216	6	0.14	1.2	1.1	C	5	LUSEVERA (FRIULI)
851	780114	233309.62	FLD	46°26.94'	13°03.37'	2.87	1.03	7	336	15	0.08	1.8	5.8	D	4	ARTA (FRIULI)
852	780115	095732.65	FLD	46°23.90'	13°09.08'	3.15	0.93	7	305	10	0.12	1.9	5.8	D	4	MOGGIO UDINESE (FRIULI)
853	780115	095808.63	FLD	46°23.00'	13°08.13'	8.16	0.93	7	305	8	0.10	1.7	1.8	C	4	MOGGIO UDINESE (FRIULI)
854	780115	174750.97	FLD	46°18.50'	13°07.72'	7.00	0.96	5	192	3	0.04	0.7	0.8	C	3	GEMONA (FRIULI)
855	780115	214030.63	FLD	46°16.22'	13°15.70'	9.64	1.15	7	215	4	0.09	1.9	0.9	C	4	LUSEVERA (FRIULI)
856	780116	114916.27	FLD	46°22.79'	12°57.20'	5.89	1.09	8	337	13	0.10	1.6	2.3	C	4	TOLMEZZO (FRIULI)
857	780116	195215.35	FLD	46°15.05'	13°28.59'	2.72	1.26	6	305	15	0.04	1.0	5.0	D	3	ZAGA (SLOVENIA)
858	780117	155050.62	FLD	46°23.00'	13°10.75'	5.54	0.98	8	290	9	0.18	1.9	3.3	C	4	MOGGIO UDINESE (FRIULI)
859	780117	163146.04	FLD	46°28.09'	13°05.73'	8.26	1.66	10	285	16	0.08	0.9	1.8	C	5	M. SERNIO (FRIULI)
860	780118	130809.10	FLD	46°20.58'	12°54.31'	6.58	1.56	7	236	15	0.03	0.7	0.8	C	5	VILLA SANTINA (FRIULI)
861	780118	163528.41	FLD	46°24.18'	13°04.34'	1.97	1.22	8	333	9	0.18	1.9	5.7	D	4	TOLMEZZO (FRIULI)
862	780119	214314.57	FLD	46°24.35'	12°58.69'	8.08	1.35	8	341	13	0.08	1.3	1.4	C	4	TOLMEZZO (FRIULI)
863	780120	051421.02	FLD	46°17.92'	13°11.44'	7.07	0.84	8	213	7	0.13	1.3	1.5	C	4	GEMONA (FRIULI)
864	780120	063330.93	FLD	46°31.53'	13°15.15'	8.15	1.52	8	320	26	0.12	1.8	5.5	D	4	PONTEBBA (FRIULI)
865	780121	004059.94	FLD	46°20.23'	13°01.92'	2.97	1.17	8	318	6	0.12	1.4	2.1	C	4	TOLMEZZO (FRIULI)
866	780121	012155.84	FLD	46°24.67'	13°11.47'	1.96	1.09	6	314	12	0.31	1.0	5.8	D	3	MOGGIO UDINESE (FRIULI)
867	780121	101629.42	FLD	46°18.54'	13°15.20'	2.92	1.25	8	238	8	0.08	0.8	2.3	C	4	LUSEVERA (FRIULI)
868	780121	144347.31	FLD	46°23.31'	13°11.45'	1.42	1.11	8	290	10	0.09	1.0	7.1	D	4	MOGGIO UDINESE (FRIULI)
869	780122	061754.50	FLD	46°19.97'	13°02.83'	3.95	1.36	11	231	4	0.17	1.0	1.3	C	6	TRASAGHIS (FRIULI)
870	780122	093202.65	FLD	46°21.32'	13°06.10'	10.78	1.26	10	284	4	0.10	0.8	0.6	C	5	MOGGIO UDINESE (FRIULI)
871	780122	164215.93	FLD	46°22.95'	13°08.08'	6.71	0.85	8	290	7	0.15	1.6	2.0	C	5	MOGGIO UDINESE (FRIULI)
872	780123	182859.11	FLD	46°26.37'	13°04.16'	1.36	1.09	8	309	13	0.10	1.1	9.8	D	5	ARTA (FRIULI)
873	780123	204037.33	FLD	46°21.56'	13°08.55'	10.26	1.12	8	288	5	0.05	0.6	0.5	C	4	MOGGIO UDINESE (FRIULI)
874	780124	034845.23	FLD	46°18.03'	13°00.03'	8.02	1.54	14	194	7	0.28	1.3	1.5	C	7	TRASAGHIS (FRIULI)
875	780124	042854.37	FLD	46°24.09'	13°11.67'	3.77	1.05	10	293	12	0.18	1.8	5.6	D	5	MOGGIO UDINESE (FRIULI)
876	780124	110722.97	FLD	46°21.66'	13°11.42'	3.71	0.91	6	287	8	0.03	0.5	0.9	C	3	MOGGIO UDINESE (FRIULI)
877	780124	160546.47	FLD	46°19.71'	13°00.44'	6.65	1.02	8	269	7	0.09	1.0	0.8	C	5	TRASAGHIS (FRIULI)
878	780125	063814.34	FLD	46°21.95'	13°06.73'	4.74	1.16	7	287	5	0.12	1.3	1.4	C	5	MOGGIO UDINESE (FRIULI)
879	780127	125451.43	FLD	46°24.00'	12°59.80'	9.62	0.95	8	339	12	0.10	1.6	1.4	C	4	TOLMEZZO (FRIULI)
880	780127	194628.47	FLD	46°10.99'	12°59.12'	14.11	1.46	9	266	11	0.06	0.7	0.8	C	5	MAIANO (FRIULI)
881	780129	214418.88	FLD	46°18.80'	12°57.17'	9.36	1.01	7	213	11	0.13	1.6	2.8	C	5	PIELUNGO (FRIULI)
882	780130	060421.03	FLD	46°28.89'	13°00.02'	13.36	1.13	7	341	20	0.07	1.9	1.7	C	4	ARTA (FRIULI)
883	780131	012705.89	FLD	46°22.51'	13°03.57'	5.81	1.23	6	333	7	0.03	0.6	0.5	C	3	TOLMEZZO (FRIULI)
884	780201	052402.26	FLD	46°16.55'	13°04.18'	8.26	1.56	9	137	5	0.25	1.7	2.1	C	5	TRASAGHIS (FRIULI)
885	780201	235403.71	FLD	46°19.66'	13°01.87'	6.12	1.06	6	308	5	0.05	1.0	0.9	C	4	TRASAGHIS (FRIULI)
886	780203	183006.65	FLD	46°19.93'	13°03.43'	6.61	1.30	6	314	4	0.04	0.7	0.4	C	3	TRASAGHIS (FRIULI)
887	780205	154544.64	FLD	46°18.02'	13°05.67'	10.28	0.92	6	155	2	0.04	0.4	0.4	B	3	GEMONA (FRIULI)
888	780206	030726.25	FLD	46°17.87'	12°54.20'	2.07	1.21	6	307	9	0.09	1.4	5.5	D	3	PIELUNGO (FRIULI)
889	780206	190048.77	FLD	46°18.14'	13°14.44'	6.79	1.66	10	138	11	0.18	0.8	2.6	C	6	LUSEVERA (FRIULI)
890	780207	061225.17	FLD	46°16.76'	13°14.07'	0.04	2.20	15	91	11	0.45	1.3	3.0	C	8	LUSEVERA (FRIULI)
891	780207	133246.90	FLD	46°20.57'	13°08.31'	2.47	1.32	5	272	4	0.01	0.3	0.5	C	3	MOGGIO UDINESE (FRIULI)
892	780207	183523.80	FLD	46°18.19'	13°15.81'	3.78	1.16	7	236	13	0.14	1.3	5.7	D	5	LUSEVERA (FRIULI)
893	780207	183523.69	FLD	46°17.99'	13°15.23'	6.41	1.16	6	232	12	0.17	2.1	5.6	D	4	LUSEVERA (FRIULI)
894	780207	224213.27	FLD	46°15.42'	13°06.80'	7.32	0.99	9	132	4	0.18	1.0	1.4	B	5	GEMONA (FRIULI)
895	780208	154548.21	FLD	46°16.84'	13°16.44'	13.70	0.84	6	226	14	0.05	0.9	1.2	C	4	LUSEVERA (FRIULI)
896	780209	194535.93	FLD	46°18.98'	12°56.90'	6.54	0.99	6	288	9	0.10	1.5	1.9	C	3	PIELUNGO (FRIULI)
897	780209	222244.23	FLD	46°22.98'	13°07.90'	6.78	1.50	8	290	7	0.09	0.9	1.9	C	5	MOGGIO UDINESE (FRIULI)
898	780210	001336.58	FLD	46°20.58'	12°56.18'	8.03	0.87	7	301	12	0.09	1.1	1.2	C	4	VILLA SANTINA (FRIULI)
899	780210	180836.61	FLD	46°17.45'	12°54.32'	6.17	1.50	8	307	8	0.17	1.7	2.2	C	4	PIELUNGO (FRIULI)
900	780213	173356.86	FLD	46°17.39'	13°16.14'	9.25	0.88	6	230	13	0.03	0.4	0.7	C	3	LUSEVERA (FRIULI)

N	DATE	ORTIME		LAT	LON	DEP	MAG	NO	GAP	DM	RMS	ERH	ERZ	Q	NS	PLACE
901	780213	221152.39	FLD	46°18.95'	13°01.28'	4.63	1.03	5	302	6	0.06	1.4	1.4	C	3	TRASAGHIS (FRIULI)
902	780215	034928.28	FLD	46°18.96'	12°59.07'	7.35	1.00	6	269	8	0.05	0.6	0.9	C	4	TRASAGHIS (FRIULI)
903	780215	202959.61	FLD	46°18.91'	13°15.91'	1.09	1.25	9	244	9	0.15	1.4	9.0	D	5	LUSEVERA (FRIULI)
904	780215	214834.48	FLD	46°24.37'	12°58.71'	2.08	0.93	7	315	13	0.13	1.6	8.7	D	5	TOLMEZZO (FRIULI)
905	780216	090504.66	FLD	46°28.20'	13°16.51'	12.78	1.31	10	237	21	0.23	1.9	3.0	C	5	DOGNA (FRIULI)
906	780216	181501.17	FLD	46°21.67'	12°59.78'	6.50	0.92	6	297	9	0.03	0.4	0.6	C	4	TOLMEZZO (FRIULI)
907	780216	202915.15	FLD	46°15.53'	13°08.46'	6.54	0.87	7	152	5	0.07	0.6	0.7	B	4	GEMONA (FRIULI)
908	780217	075232.93	FLD	46°22.47'	13°13.52'	2.05	1.01	7	278	11	0.18	1.5	9.5	D	4	CHIUSAFORTE (FRIULI)
909	780217	171835.91	FLD	46°21.30'	12°53.50'	4.42	1.23	6	314	15	0.07	1.1	2.4	C	3	VILLA SANTINA (FRIULI)
910	780218	090257.72	FLD	46°20.47'	12°58.82'	2.69	1.16	11	233	10	0.12	0.8	2.5	C	6	TOLMEZZO (FRIULI)
911	780218	175340.49	FLD	46°21.30'	13°00.12'	5.21	1.09	9	292	8	0.06	0.6	0.9	C	5	TOLMEZZO (FRIULI)
912	780219	201857.66	FLD	46°18.66'	13°02.06'	4.76	1.16	8	199	5	0.11	1.0	1.0	C	5	TRASAGHIS (FRIULI)
913	780220	121334.69	FLD	46°27.21'	13°14.44'	0.81	4.00	67	23	18	0.87	1.3	1.9	D	45	DOGNA (FRIULI)
914	780220	184957.22	FLD	46°29.76'	13°15.96'	11.54	1.76	8	247	23	0.06	1.0	1.1	C	6	DOGNA (FRIULI)
915	780220	203741.48	FLD	46°16.19'	13°19.81'	7.55	1.26	8	239	8	0.10	1.7	1.3	C	5	UCCEA (FRIULI)
916	780221	060451.83	FLD	46°30.40'	13°15.16'	10.56	1.34	12	252	24	0.12	0.9	1.9	C	6	PONTEBBA (FRIULI)
917	780221	213540.53	FLD	46°20.41'	13°04.37'	8.09	1.45	6	330	3	0.05	0.9	0.5	C	3	TOLMEZZO (FRIULI)
918	780222	130611.09	FLD	46°16.07'	13°16.59'	5.07	1.77	12	116	4	0.29	1.3	3.0	B	8	LUSEVERA (FRIULI)
919	780222	143122.63	FLD	46°30.61'	13°14.96'	6.25	1.28	10	313	24	0.08	1.2	4.5	C	5	PONTEBBA (FRIULI)
920	780222	225409.95	FLD	46°19.99'	13°14.95'	6.35	1.59	14	161	11	0.15	0.5	1.7	C	7	LUSEVERA (FRIULI)
921	780223	075256.71	FLD	46°18.16'	13°17.51'	0.50	1.08	6	290	8	0.07	0.3	5.4	D	3	LUSEVERA (FRIULI)
922	780223	170946.32	FLD	46°22.10'	13°01.91'	3.36	1.29	11	299	8	0.13	1.0	1.9	C	6	TOLMEZZO (FRIULI)
923	780224	142127.32	FLD	46°19.64'	13°02.19'	5.22	0.92	8	258	5	0.07	0.6	0.7	C	4	TRASAGHIS (FRIULI)
924	780224	151722.39	FLD	46°19.71'	13°06.59'	7.00	0.95	5	311	1	0.01	0.2	0.2	C	3	GEMONA (FRIULI)
925	780225	010945.95	FLD	46°30.56'	13°33.57'	19.38	1.42	12	319	39	0.17	2.5	4.8	C	6	CAMPOROSSO IN VALCA. (FRIULI)
926	780225	152635.71	FLD	46°16.09'	13°16.14'	9.49	0.97	8	217	4	0.09	0.9	0.8	C	4	LUSEVERA (FRIULI)
927	780226	084043.77	FLD	46°30.56'	13°14.71'	9.71	1.51	8	259	24	0.12	1.2	2.6	C	4	PONTEBBA (FRIULI)
928	780226	105616.18	FLD	46°21.89'	12°57.63'	10.01	1.04	7	249	12	0.09	1.5	1.5	C	4	TOLMEZZO (FRIULI)
929	780226	212012.44	FLD	46°18.17'	12°57.15'	21.69	1.16	7	205	12	0.13	1.8	1.8	C	4	PIELUNGO (FRIULI)
930	780227	121153.55	FLD	46°16.11'	13°17.22'	11.59	0.94	6	223	5	0.12	1.5	0.6	C	3	LUSEVERA (FRIULI)
931	780227	135258.02	FLD	46°22.17'	13°07.41'	2.73	1.31	6	266	6	0.11	1.9	2.2	C	4	MOGGIO UDINESE (FRIULI)
932	780227	211721.54	FLD	46°20.55'	13°16.12'	1.49	0.95	6	261	12	0.14	0.5	3.6	C	3	CHIUSAFORTE (FRIULI)
933	780228	084613.88	FLD	46°20.19'	13°06.10'	10.04	1.26	7	311	2	0.12	1.9	1.1	C	4	MOGGIO UDINESE (FRIULI)
934	780301	155844.99	FLD	46°18.01'	13°10.44'	7.58	1.13	8	209	6	0.07	0.7	0.8	C	4	GEMONA (FRIULI)
935	780301	193652.78	FLD	46°14.91'	13°08.43'	6.72	1.16	8	137	4	0.17	1.3	1.4	C	5	BUIA (FRIULI)
936	780301	194157.15	FLD	46°18.20'	13°09.24'	8.68	1.43	10	203	5	0.11	1.0	0.8	C	5	GEMONA (FRIULI)
937	780302	090823.06	SLD	45°50.51'	15°16.03'	16.75	2.64	6	329	62	0.03	0.5	0.3	C	3	TREBNJE (SLOVENIA)
938	780306	190615.66	FLD	46°20.40'	13°09.20'	9.05	0.83	6	267	5	0.06	1.1	0.9	C	3	MOGGIO UDINESE (FRIULI)
939	780306	200359.22	FLD	46°21.90'	12°57.88'	6.62	1.20	8	332	12	0.07	1.0	1.2	C	4	TOLMEZZO (FRIULI)
940	780307	060012.03	FLD	46°29.47'	13°15.78'	11.17	1.72	9	250	23	0.14	1.6	2.5	C	5	DOGNA (FRIULI)
941	780307	063711.38	FLD	46°30.78'	13°14.78'	11.22	1.48	10	260	24	0.15	1.4	2.7	C	5	PONTEBBA (FRIULI)
942	780307	172857.54	CLD	45°15.71'	14°34.04'	0.22	2.17	4	310	54	0.05	0.3	0.3	C	3	BAKAR (CROATIA)
943	780307	200248.86	FLD	46°17.96'	13°12.17'	9.92	0.98	8	218	8	0.14	1.6	1.4	C	4	GEMONA (FRIULI)
944	780307	205703.60	FLD	46°22.15'	13°12.48'	9.63	0.84	8	277	10	0.12	1.6	1.9	C	4	CHIUSAFORTE (FRIULI)
945	780308	044640.85	FLD	46°23.56'	13°10.33'	8.07	0.94	6	297	10	0.08	1.7	2.0	C	4	MOGGIO UDINESE (FRIULI)
946	780308	090150.88	FLD	46°21.76'	13°15.13'	0.69	0.96	8	271	13	0.14	0.8	13.7	D	4	CHIUSAFORTE (FRIULI)
947	780308	185537.95	FLD	46°21.92'	13°14.04'	0.75	1.08	8	273	11	0.07	0.8	12.4	D	4	CHIUSAFORTE (FRIULI)
948	780309	155558.64	FLD	46°17.52'	12°58.12'	9.27	1.09	6	308	11	0.04	0.8	0.9	C	4	TRASAGHIS (FRIULI)
949	780309	204608.61	FLD	46°19.85'	13°05.83'	7.44	1.19	6	322	1	0.02	0.3	0.2	C	3	GEMONA (FRIULI)
950	780310	103858.74	FLD	46°17.61'	13°02.03'	7.89	0.93	8	279	6	0.14	1.8	1.4	C	4	TRASAGHIS (FRIULI)
951	780312	012729.06	FLD	46°22.02'	13°07.05'	0.77	0.93	6	312	5	0.09	1.6	9.2	D	3	MOGGIO UDINESE (FRIULI)
952	780312	142819.34	FLD	46°19.30'	13°04.26'	3.92	1.30	8	294	2	0.15	1.6	1.9	C	5	TRASAGHIS (FRIULI)
953	780312	162555.86	FLD	46°22.46'	13°07.82'	7.40	1.09	6	309	6	0.03	0.6	0.6	C	3	MOGGIO UDINESE (FRIULI)
954	780312	183347.22	FLD	46°20.40'	13°06.10'	7.47	1.16	6	313	2	0.06	1.0	0.7	C	3	MOGGIO UDINESE (FRIULI)
955	780312	212356.00	FLD	46°23.53'	13°03.62'	1.05	1.56	8	334	9	0.09	1.1	5.0	D	4	TOLMEZZO (FRIULI)
956	780313	154253.59	FLD	46°22.37'	13°07.68'	9.19	1.02	8	304	6	0.07	1.0	0.8	C	4	MOGGIO UDINESE (FRIULI)
957	780313	181609.25	CLD	45°18.01'	13°43.35'	18.63	3.00	6	316	46	0.08	1.1	0.6	C	3	VISNJAN (CROATIA)
958	780314	044125.97	FLD	46°15.54'	13°08.73'	6.27	1.18	10	136	5	0.13	0.6	0.9	B	5	GEMONA (FRIULI)
959	780314	093408.40	FLD	45°47.04'	13°26.33'	20.44	2.22	5	323	27	0.14	0.1	0.0	C	3	AQUILEIA (FRIULI)
960	780314	100336.87	FLD	46°19.74'	13°17.11'	2.90	1.10	6	291	11	0.06	1.1	3.8	C	3	LUSEVERA (FRIULI)

N	DATE	ORTIME	LAT	LON	DEP	MAG	NO	GAP	DM	RMS	ERH	ERZ	Q	NS	PLACE
961	780314	131357.10	FLD 46°20.55'	13°06.74'	6.15	1.22	10	278	3	0.11	0.8	0.6	C	5	MOGGIO UDINESE (FRIULI)
962	780314	234852.91	FLD 46°19.96'	12°55.74'	4.85	1.19	8	300	11	0.09	0.9	1.8	C	4	PIELUNGO (FRIULI)
963	780315	132053.11	FLD 46°21.34'	13°19.06'	2.74	1.80	14	273	14	0.24	1.7	7.3	D	7	CHIUSAFORTE (FRIULI)
964	780315	144441.56	FLD 46°18.77'	13°04.10'	5.76	1.15	6	214	3	0.04	0.4	0.5	C	3	TRASAGHIS (FRIULI)
965	780315	154428.93	FLD 46°18.92'	12°58.68'	7.02	1.19	12	211	8	0.29	1.8	2.1	C	6	TRASAGHIS (FRIULI)
966	780316	091502.15	FLD 46°18.33'	12°57.33'	0.64	0.94	6	281	8	0.09	0.8	9.6	D	3	TRASAGHIS (FRIULI)
967	780316	172406.76	FLD 46°20.32'	13°05.36'	5.64	1.07	6	303	2	0.06	0.8	0.6	C	3	MOGGIO UDINESE (FRIULI)
968	780316	225707.10	FLD 46°23.46'	12°32.49'	15.31	1.97	13	284	27	0.17	1.5	2.5	C	7	M. PRAMAGGIORE (FRIULI)
969	780317	013022.03	FLD 46°21.96'	12°57.69'	5.32	1.04	6	333	12	0.02	0.6	0.9	C	3	TOLMEZZO (FRIULI)
970	780317	060219.27	FLD 46°19.78'	13°03.18'	2.44	1.04	8	310	4	0.08	1.0	1.1	C	4	TRASAGHIS (FRIULI)
971	780317	130727.24	FLD 46°20.85'	13°07.47'	5.94	1.94	12	260	4	0.17	1.1	0.8	C	6	MOGGIO UDINESE (FRIULI)
972	780317	132218.02	FLD 46°19.30'	13°04.95'	7.00	1.05	6	293	1	0.05	0.7	0.5	C	3	GEMONA (FRIULI)
973	780317	132719.43	FLD 46°22.74'	13°13.42'	9.42	1.07	7	281	12	0.07	1.2	2.0	C	4	CHIUSAFORTE (FRIULI)
974	780318	093813.14	FLD 46°30.16'	13°16.33'	7.91	1.27	8	254	24	0.10	1.4	3.4	C	4	PONTEBBA (FRIULI)
975	780318	095702.00	FLD 46°19.84'	13°05.41'	7.40	1.16	6	323	1	0.02	0.2	0.2	C	3	GEMONA (FRIULI)
976	780318	132220.48	FLD 46°17.41'	13°08.65'	8.96	1.36	8	174	5	0.16	1.6	1.4	C	4	GEMONA (FRIULI)
977	780319	201920.55	FLD 46°19.58'	13°18.02'	9.17	1.09	8	257	11	0.04	0.6	0.8	C	4	LUSEVERA (FRIULI)
978	780320	003812.06	FLD 46°22.26'	13°10.73'	9.68	1.17	8	283	8	0.10	1.4	1.4	C	4	MOGGIO UDINESE (FRIULI)
979	780320	112849.08	FLD 46°21.82'	12°55.11'	10.48	1.18	8	333	15	0.08	1.4	1.1	C	4	VILLA SANTINA (FRIULI)
980	780320	235813.88	FLD 46°23.99'	13°13.18'	4.47	1.11	8	292	13	0.11	1.7	4.8	C	4	CHIUSAFORTE (FRIULI)
981	780321	081102.86	FLD 46°30.64'	13°16.92'	8.73	1.93	17	238	23	0.26	1.2	2.7	C	9	PONTEBBA (FRIULI)
982	780321	184403.94	FLD 46°18.67'	12°59.62'	7.99	1.12	8	307	8	0.12	1.8	1.6	C	4	TRASAGHIS (FRIULI)
983	780322	052546.10	FLD 46°22.83'	13°04.93'	11.78	1.82	11	295	7	0.10	1.0	1.3	C	6	MOGGIO UDINESE (FRIULI)
984	780322	191433.11	FLD 46°17.39'	13°16.55'	7.72	0.96	8	232	6	0.13	1.2	1.3	C	5	LUSEVERA (FRIULI)
985	780323	091028.12	SLD 46°08.40'	14°17.66'	15.19	2.58	14	180	21	0.29	1.5	2.0	C	9	SKOFIA-LOKA (SLOVENIA)
986	780324	052217.15	FLD 46°24.75'	12°59.95'	6.95	1.08	8	314	13	0.11	1.5	2.8	C	4	TOLMEZZO (FRIULI)
987	780324	055922.86	FLD 46°22.22'	13°08.36'	6.96	0.93	7	293	6	0.06	0.7	0.6	C	4	MOGGIO UDINESE (FRIULI)
988	780324	055944.33	FLD 46°16.50'	13°03.10'	11.04	0.89	6	164	6	0.07	0.8	0.8	B	3	TRASAGHIS (FRIULI)
989	780324	131356.39	FLD 46°21.87'	13°08.18'	7.26	1.12	9	284	6	0.09	1.0	0.9	C	5	MOGGIO UDINESE (FRIULI)
990	780324	151300.45	FLD 46°18.61'	13°13.99'	6.02	2.07	14	144	8	0.17	0.5	1.5	C	8	LUSEVERA (FRIULI)
991	780324	204808.27	FLD 46°20.14'	13°07.09'	7.00	1.31	7	275	2	0.17	1.7	2.9	C	4	MOGGIO UDINESE (FRIULI)
992	780324	220521.63	FLD 46°19.88'	13°04.91'	7.00	1.09	7	276	2	0.16	1.5	2.3	C	4	GEMONA (FRIULI)
993	780325	040047.76	FLD 46°20.24'	13°12.58'	2.88	1.43	9	253	9	0.09	0.8	2.0	C	5	CHIUSAFORTE (FRIULI)
994	780325	050107.43	FLD 46°19.85'	13°03.89'	6.05	1.92	11	235	3	0.17	1.2	1.6	C	7	TRASAGHIS (FRIULI)
995	780325	213349.53	FLD 46°19.30'	13°04.70'	5.34	1.10	6	293	2	0.09	1.2	1.0	C	4	GEMONA (FRIULI)
996	780326	121249.96	FLD 46°20.18'	13°12.38'	9.95	2.36	16	170	8	0.27	1.5	2.6	C	9	CHIUSAFORTE (FRIULI)
997	780327	020746.45	FLD 46°20.74'	13°13.57'	9.22	1.23	8	260	10	0.13	1.6	1.9	C	4	CHIUSAFORTE (FRIULI)
998	780327	105208.23	FLD 46°16.24'	13°07.24'	8.95	1.06	8	166	6	0.20	1.7	1.7	C	4	GEMONA (FRIULI)
999	780327	111637.68	FLD 46°19.72'	13°14.61'	7.44	1.37	11	158	10	0.18	0.7	2.1	C	6	LUSEVERA (FRIULI)
1000	780327	143126.64	FLD 46°23.39'	13°08.98'	5.42	1.31	8	302	9	0.09	1.3	2.1	C	4	MOGGIO UDINESE (FRIULI)
1001	780327	144808.98	FLD 46°22.44'	13°15.62'	1.59	1.50	8	277	14	0.09	0.6	4.6	C	5	CHIUSAFORTE (FRIULI)
1002	780327	211521.67	FLD 46°19.30'	13°00.09'	6.44	2.37	22	89	8	0.55	1.7	1.9	C	12	TRASAGHIS (FRIULI)
1003	780328	100716.97	FLD 46°18.25'	13°08.81'	6.36	0.86	6	199	4	0.04	0.5	0.6	C	3	GEMONA (FRIULI)
1004	780329	090428.21	FLD 46°23.51'	13°08.12'	7.65	1.36	9	308	8	0.14	1.6	1.8	C	5	MOGGIO UDINESE (FRIULI)
1005	780329	112955.81	FLD 46°25.44'	12°59.66'	5.86	2.11	11	313	14	0.10	1.0	2.0	C	6	ARTA (FRIULI)
1006	780329	132331.71	FLD 46°20.51'	12°53.27'	6.55	1.36	8	331	17	0.08	1.5	2.8	C	4	VILLA SANTINA (FRIULI)
1007	780329	144338.43	FLD 46°18.05'	12°57.11'	9.13	2.35	14	196	12	0.19	1.0	1.7	C	7	PIELUNGO (FRIULI)
1008	780330	080015.74	FLD 46°13.64'	13°12.44'	1.03	1.71	8	133	3	0.35	1.7	6.6	C	4	TARCENTO (FRIULI)
1009	780330	180258.13	FLD 46°20.11'	13°11.65'	8.87	1.30	10	251	7	0.14	1.3	1.3	C	5	MOGGIO UDINESE (FRIULI)
1010	780331	104543.11	FLD 46°21.75'	13°16.79'	11.95	1.48	10	272	14	0.09	1.0	1.2	C	5	CHIUSAFORTE (FRIULI)
1011	780331	104900.83	FLD 46°20.17'	12°59.80'	7.03	1.92	11	279	8	0.14	1.0	1.0	C	6	TOLMEZZO (FRIULI)
1012	780331	111351.35	FLD 46°18.85'	13°00.52'	6.25	1.36	6	254	7	0.03	0.4	0.5	C	3	TRASAGHIS (FRIULI)
1013	780331	161050.88	FLD 46°22.32'	13°02.10'	5.11	1.61	12	299	8	0.11	0.8	1.2	C	6	TOLMEZZO (FRIULI)
1014	780331	205503.57	FLD 46°16.81'	13°17.43'	10.27	1.03	8	231	6	0.16	1.6	1.4	C	4	LUSEVERA (FRIULI)
1015	780331	221911.71	FLD 46°20.80'	13°15.45'	1.48	1.12	8	262	12	0.11	1.3	9.9	D	4	CHIUSAFORTE (FRIULI)
1016	780401	093420.02	FLD 46°19.30'	13°04.75'	8.38	0.78	6	238	2	0.11	1.4	1.3	C	3	GEMONA (FRIULI)
1017	780401	230947.89	FLD 46°04.08'	13°27.96'	10.74	2.16	18	119	10	0.41	1.3	2.6	C	10	PREPOTTO (FRIULI)
1018	780402	181342.34	FLD 46°18.46'	13°04.74'	9.32	1.10	10	186	2	0.16	1.0	1.0	C	5	GEMONA (FRIULI)
1019	780402	182321.86	FLD 46°19.46'	13°17.21'	6.98	2.43	23	94	10	0.63	1.5	2.2	C	13	LUSEVERA (FRIULI)
1020	780403	005419.99	FLD 46°20.41'	13°07.12'	4.05	0.94	8	276	3	0.19	1.7	3.1	C	5	MOGGIO UDINESE (FRIULI)

N	DATE	ORTIME		LAT	Lon	DEP	MAG	NO	GAP	DM	RMS	ERH	ERZ	Q	NS	PLACE
1021	780403	012248.81	FLD	46°19.01'	13°07.75'	4.13	1.15	5	264	2	0.06	1.0	1.9	C	3	GEMONA (FRIULI)
1022	780403	103459.13	FLD	46°24.23'	13°05.02'	8.87	1.04	8	304	9	0.06	0.7	0.9	C	4	MOGGIO UDINESE (FRIULI)
1023	780403	104946.65	FLD	46°17.92'	13°09.46'	4.38	4.20	64	37	5	0.74	1.2	1.3	C	45	GEMONA (FRIULI)
1024	780403	105118.18	FLD	46°19.64'	13°09.37'	2.46	2.22	12	169	4	0.21	1.0	3.9	C	8	GEMONA (FRIULI)
1025	780403	123449.33	FLD	46°20.95'	13°11.32'	1.13	1.13	6	277	8	0.06	0.8	5.3	D	3	MOGGIO UDINESE (FRIULI)
1026	780403	135547.42	FLD	46°21.89'	13°10.33'	3.59	1.14	6	291	7	0.09	1.6	3.1	C	3	MOGGIO UDINESE (FRIULI)
1027	780403	143458.61	FLD	46°18.59'	13°11.33'	7.00	3.10	20	61	7	0.56	2.0	2.5	C	14	GEMONA (FRIULI)
1028	780403	150914.06	FLD	46°21.56'	13°10.44'	4.71	1.27	9	275	7	0.20	1.8	2.9	C	5	MOGGIO UDINESE (FRIULI)
1029	780403	173021.22	FLD	46°21.72'	13°11.64'	0.74	2.10	14	269	9	0.17	0.9	8.8	D	7	MOGGIO UDINESE (FRIULI)
1030	780403	174414.08	FLD	46°21.03'	13°10.80'	3.09	1.68	10	266	7	0.20	1.5	3.4	C	5	MOGGIO UDINESE (FRIULI)
1031	780403	202248.35	FLD	46°20.70'	13°10.42'	2.80	0.99	6	272	6	0.06	0.9	2.2	C	3	MOGGIO UDINESE (FRIULI)
1032	780403	221820.76	FLD	46°21.42'	13°10.18'	4.41	0.97	6	285	7	0.10	1.6	2.6	C	3	MOGGIO UDINESE (FRIULI)
1033	780404	001356.73	FLD	46°20.77'	13°11.26'	1.35	1.01	6	274	7	0.04	0.6	3.0	C	3	MOGGIO UDINESE (FRIULI)
1034	780404	033315.61	FLD	46°20.79'	13°11.10'	4.15	0.94	6	274	7	0.05	0.9	1.6	C	3	MOGGIO UDINESE (FRIULI)
1035	780404	033512.01	FLD	46°20.03'	13°10.25'	4.91	1.15	6	258	6	0.03	0.4	0.6	C	3	MOGGIO UDINESE (FRIULI)
1036	780404	115509.24	FLD	46°18.69'	13°04.00'	9.85	0.93	6	212	3	0.09	1.0	1.0	C	3	TRASAGHIS (FRIULI)
1037	780405	000042.12	FLD	46°21.61'	13°11.11'	1.38	1.01	6	286	8	1.10	1.6	8.8	D	3	MOGGIO UDINESE (FRIULI)
1038	780405	013148.78	FLD	46°22.27'	13°14.14'	0.99	1.26	10	276	12	0.08	0.7	8.0	D	5	CHIUSAFORTE (FRIULI)
1039	780405	021209.59	FLD	46°20.25'	13°16.12'	15.50	1.25	12	162	11	0.22	0.9	1.7	C	6	CHIUSAFORTE (FRIULI)
1040	780405	050624.59	FLD	46°21.67'	13°10.92'	0.89	0.87	6	287	8	0.06	0.8	6.3	D	3	MOGGIO UDINESE (FRIULI)
1041	780405	070610.86	FLD	46°20.23'	13°10.28'	5.51	1.05	5	263	6	0.01	0.4	0.3	C	3	MOGGIO UDINESE (FRIULI)
1042	780405	082513.55	FLD	46°20.91'	13°10.58'	3.43	0.92	6	276	7	0.05	0.9	1.7	C	3	MOGGIO UDINESE (FRIULI)
1043	780405	103221.23	FLD	46°20.56'	13°02.67'	5.71	0.92	8	279	5	0.09	0.8	0.9	C	5	TOLMEZZO (FRIULI)
1044	780405	145038.90	FLD	46°19.30'	13°11.76'	4.82	1.01	6	250	7	0.13	1.6	2.5	C	4	GEMONA (FRIULI)
1045	780405	151258.67	FLD	46°17.21'	12°53.31'	7.14	1.35	9	314	9	0.08	0.8	1.0	C	5	PIELUNGO (FRIULI)
1046	780405	155959.32	FLD	46°24.06'	13°11.41'	0.86	0.94	9	293	11	0.06	0.7	8.7	D	5	MOGGIO UDINESE (FRIULI)
1047	780405	205249.10	FLD	46°27.95'	13°23.51'	10.45	1.44	12	227	14	0.13	1.0	1.4	C	6	JOF DI MONTASIO (FRIULI)
1048	780405	233336.62	FLD	46°20.23'	13°09.59'	3.68	0.99	6	262	5	0.01	0.2	0.3	C	3	MOGGIO UDINESE (FRIULI)
1049	780406	014525.54	FLD	46°23.26'	13°10.91'	2.66	1.18	10	289	10	0.15	1.4	5.1	D	5	MOGGIO UDINESE (FRIULI)
1050	780406	040103.70	FLD	46°17.86'	12°57.89'	6.24	1.49	11	199	6	0.13	0.9	0.9	C	6	TRASAGHIS (FRIULI)
1051	780406	102546.34	FLD	46°21.44'	13°10.19'	10.17	2.55	16	236	7	0.32	1.8	1.9	D	9	MOGGIO UDINESE (FRIULI)
1052	780406	103156.25	FLD	46°22.38'	13°09.70'	1.06	1.58	12	285	8	0.23	1.4	8.8	D	6	MOGGIO UDINESE (FRIULI)
1053	780406	104030.06	FLD	46°20.65'	13°09.56'	4.23	1.33	6	265	5	0.06	1.4	1.4	C	5	MOGGIO UDINESE (FRIULI)
1054	780406	105234.76	FLD	46°20.61'	13°09.81'	3.74	1.26	6	263	6	0.07	1.6	1.8	C	5	MOGGIO UDINESE (FRIULI)
1055	780406	113357.14	FLD	46°21.27'	13°10.20'	2.07	0.99	6	282	7	0.07	1.2	3.6	C	3	MOGGIO UDINESE (FRIULI)
1056	780406	123452.93	FLD	46°19.59'	13°08.60'	5.45	1.18	6	245	3	0.06	0.9	0.9	C	3	GEMONA (FRIULI)
1057	780406	164924.33	FLD	46°23.14'	13°12.87'	2.20	1.36	7	288	17	0.14	0.7	5.0	D	4	CHIUSAFORTE (FRIULI)
1058	780406	212433.81	FLD	46°20.35'	12°54.13'	5.81	0.88	8	309	13	0.08	0.8	1.4	C	5	VILLA SANTINA (FRIULI)
1059	780406	224840.91	FLD	46°19.80'	12°58.87'	3.92	0.90	6	280	9	0.10	1.5	3.0	C	3	TRASAGHIS (FRIULI)
1060	780406	233509.23	FLD	46°27.61'	13°22.75'	9.36	1.64	12	224	15	0.17	1.3	2.1	C	7	JOF DI MONTASIO (FRIULI)
1061	780407	104239.96	FLD	46°22.12'	13°14.24'	4.09	0.95	7	275	12	0.11	1.5	5.2	D	4	CHIUSAFORTE (FRIULI)
1062	780407	115710.74	FLD	46°22.04'	13°13.43'	1.70	0.91	8	274	11	0.12	1.4	9.0	D	4	CHIUSAFORTE (FRIULI)
1063	780408	121314.69	FLD	46°20.15'	13°09.36'	4.83	0.89	6	261	5	0.04	0.6	0.7	C	3	MOGGIO UDINESE (FRIULI)
1064	780408	180951.54	FLD	46°18.98'	12°43.98'	1.88	1.52	12	250	18	0.13	1.3	10.3	D	6	TRAMONTI DI SOTTO (FRIULI)
1065	780408	232049.54	FLD	46°17.37'	13°09.96'	6.50	1.38	12	118	6	0.26	1.0	1.6	B	7	GEMONA (FRIULI)
1066	780409	042759.33	FLD	46°20.83'	13°09.52'	3.18	1.19	6	276	5	0.07	1.1	1.9	C	3	MOGGIO UDINESE (FRIULI)
1067	780409	111934.60	FLD	46°19.30'	13°00.91'	7.56	0.94	6	259	7	0.05	0.7	0.7	C	3	TRASAGHIS (FRIULI)
1068	780409	131430.04	FLD	46°21.95'	13°10.43'	6.86	1.08	5	291	8	0.04	1.0	2.0	C	3	MOGGIO UDINESE (FRIULI)
1069	780409	231319.03	FLD	46°20.71'	13°09.86'	3.94	1.28	7	264	6	0.07	0.8	1.4	C	5	MOGGIO UDINESE (FRIULI)
1070	780410	111430.80	FLD	46°21.36'	13°09.89'	7.64	1.06	4	284	6	0.01	0.3	0.3	C	3	MOGGIO UDINESE (FRIULI)
1071	780410	142721.05	SLD	46°15.34'	13°32.40'	15.97	1.28	12	217	18	0.14	0.9	1.2	C	6	ZACA (SLOVENIA)
1072	780410	191322.54	FLD	46°16.82'	13°17.00'	7.86	0.96	4	285	6	0.00	0.3	0.3	C	3	LUSEVERA (FRIULI)
1073	780410	211115.72	FLD	46°20.37'	13°08.65'	4.11	1.15	6	264	4	0.04	0.8	0.7	C	5	MOGGIO UDINESE (FRIULI)
1074	780411	042249.85	FLD	46°19.69'	13°19.42'	8.41	0.97	7	262	12	0.06	0.9	1.3	C	4	LUSEVERA (FRIULI)
1075	780411	165931.97	FLD	46°22.50'	13°12.55'	10.49	1.08	9	280	10	0.06	0.6	0.7	C	5	CHIUSAFORTE (FRIULI)
1076	780411	181201.76	FLD	46°19.30'	13°06.46'	6.16	0.97	6	239	1	0.06	1.2	0.7	C	4	GEMONA (FRIULI)
1077	780412	123829.24	FLD	46°23.34'	13°08.05'	8.11	1.35	9	292	8	0.12	1.4	1.4	C	5	MOGGIO UDINESE (FRIULI)
1078	780412	125540.17	FLD	46°20.65'	13°09.56'	8.14	0.93	6	312	5	0.05	0.8	0.7	C	3	MOGGIO UDINESE (FRIULI)
1079	780412	132713.53	FLD	46°19.51'	13°06.10'	5.91	0.97	8	269	1	0.09	0.7	0.7	C	5	GEMONA (FRIULI)
1080	780412	154143.22	FLD	46°21.59'	13°00.51'	3.75	1.16	8	295	8	0.07	0.8	1.5	C	5	TOLMEZZO (FRIULI)

N	DATE	ORTIME		LAT	LON	DEP	MAG	NO	GAP	DM	RMS	ERH	ERZ	Q	NS	PLACE
1081	780413	094255.00	FLD	46°18.55'	13°17.15'	9.17	0.96	5	289	9	0.04	1.9	1.3	C	3	LUSEVERA (FRIULI)
1082	780413	145156.13	FLD	46°17.39'	13°10.03'	4.17	0.92	6	192	6	0.14	1.2	2.7	C	3	GEMONA (FRIULI)
1083	780413	212031.04	FLD	46°20.74'	13°09.95'	8.95	1.03	7	265	6	0.11	1.5	2.0	C	5	MOGGIO UDINESE (FRIULI)
1084	780414	055621.81	FLD	46°18.33'	13°16.22'	0.87	1.10	9	239	8	0.14	1.0	9.2	D	5	LUSEVERA (FRIULI)
1085	780416	140001.30	FLD	46°21.37'	13°09.81'	6.88	0.98	5	285	6	0.02	0.4	0.7	C	3	MOGGIO UDINESE (FRIULI)
1086	780416	155642.05	FLD	46°19.02'	13°03.37'	9.19	1.22	10	232	3	0.08	0.6	0.5	C	5	TRASAGHIS (FRIULI)
1087	780416	155737.18	FLD	46°18.70'	13°08.61'	7.00	2.36	20	141	3	0.36	1.1	1.6	C	11	GEMONA (FRIULI)
1088	780417	052317.20	FLD	46°18.97'	13°19.11'	8.89	1.03	7	256	11	0.24	1.8	2.4	C	4	LUSEVERA (FRIULI)
1089	780417	213008.94	FLD	46°19.30'	13°09.91'	6.54	1.30	10	234	5	0.14	1.0	1.1	C	5	GEMONA (FRIULI)
1090	780418	104253.16	FLD	46°22.48'	13°14.77'	1.34	1.23	10	278	13	0.09	0.9	7.7	D	5	CHIUSAFORTE (FRIULI)
1091	780418	134551.20	FLD	46°23.19'	13°11.98'	12.18	1.42	8	288	11	0.04	0.7	0.7	C	4	MOGGIO UDINESE (FRIULI)
1092	780418	162331.82	FLD	46°19.08'	13°07.82'	11.19	0.85	7	221	2	0.04	0.6	0.4	C	4	GEMONA (FRIULI)
1093	780419	100648.63	FLD	46°17.02'	13°19.02'	10.81	1.93	10	241	8	0.05	0.4	0.4	C	5	LUSEVERA (FRIULI)
1094	780419	232605.94	FLD	46°18.26'	13°18.23'	12.37	1.30	8	247	9	0.04	0.6	0.7	C	5	LUSEVERA (FRIULI)
1095	780419	232628.58	FLD	46°19.19'	13°19.20'	7.00	0.94	8	258	11	0.02	0.3	0.5	C	4	LUSEVERA (FRIULI)
1096	780419	235212.81	FLD	46°18.66'	13°18.23'	10.05	0.96	6	250	9	0.02	0.3	0.4	C	4	LUSEVERA (FRIULI)
1097	780420	025205.38	FLD	46°20.69'	13°01.74'	6.51	0.99	5	282	6	0.00	0.1	0.1	C	3	TOLMEZZO (FRIULI)
1098	780420	080501.50	FLD	46°23.18'	13°13.86'	1.49	1.18	8	284	12	0.08	0.8	7.0	D	4	CHIUSAFORTE (FRIULI)
1099	780420	081435.07	FLD	46°21.03'	13°09.92'	1.32	1.10	6	279	6	0.06	1.0	4.2	C	3	MOGGIO UDINESE (FRIULI)
1100	780420	123010.67	FLD	46°19.06'	12°55.54'	7.88	1.25	9	299	10	0.07	0.7	0.7	C	5	PIELUNGO (FRIULI)
1101	780420	140616.13	FLD	46°18.47'	13°18.36'	10.20	1.11	7	249	9	0.08	1.1	1.5	C	4	LUSEVERA (FRIULI)
1102	780421	072656.62	FLD	46°20.13'	13°01.67'	4.43	1.13	8	271	6	0.15	1.3	1.9	C	4	TOLMEZZO (FRIULI)
1103	780421	173343.29	FLD	46°20.89'	13°01.66'	3.41	1.11	8	285	6	0.07	0.6	1.2	C	4	TOLMEZZO (FRIULI)
1104	780423	054543.34	FLD	46°19.79'	13°12.79'	2.78	1.22	10	247	9	0.23	1.7	5.0	D	5	LUSEVERA (FRIULI)
1105	780423	065143.14	FLD	46°21.85'	13°09.84'	0.75	1.04	6	292	7	0.07	0.9	8.5	D	3	MOGGIO UDINESE (FRIULI)
1106	780423	112304.09	FLD	46°03.81'	13°32.43'	14.13	3.30	42	76	15	0.76	1.5	1.5	C	35	PREPOTTO (FRIULI)
1107	780423	113340.03	SLD	46°04.89'	13°34.78'	15.80	2.75	22	105	17	0.34	0.9	2.4	C	11	PLAVE (SLOVENIA)
1108	780423	153638.36	FLD	46°20.83'	13°00.20'	1.39	0.87	8	286	8	0.12	1.0	5.0	C	5	TOLMEZZO (FRIULI)
1109	780423	183825.41	FLD	46°21.13'	13°09.00'	3.42	1.16	6	284	5	0.02	0.3	0.5	C	3	MOGGIO UDINESE (FRIULI)
1110	780424	203021.93	FLD	46°20.76'	13°09.45'	2.01	1.06	6	275	5	0.07	1.2	3.0	C	3	MOGGIO UDINESE (FRIULI)
1111	780424	230254.93	FLD	46°18.22'	13°08.85'	0.73	2.20	20	90	4	0.47	1.0	2.0	B	12	GEMONA (FRIULI)
1112	780424	231146.82	FLD	46°20.73'	13°09.05'	4.18	1.19	6	275	5	0.06	1.0	1.2	C	3	MOGGIO UDINESE (FRIULI)
1113	780424	235253.43	FLD	46°20.25'	13°08.86'	5.82	0.93	7	265	4	0.17	1.6	1.9	C	4	MOGGIO UDINESE (FRIULI)
1114	780425	005815.34	FLD	46°21.31'	13°10.22'	2.28	0.89	6	283	7	0.13	0.7	1.8	C	3	MOGGIO UDINESE (FRIULI)
1115	780425	020010.66	FLD	46°15.67'	13°15.90'	8.85	0.91	6	274	3	0.03	0.5	0.3	C	3	LUSEVERA (FRIULI)
1116	780425	040315.08	FLD	46°20.75'	13°09.31'	3.50	1.55	8	268	5	0.09	1.0	1.4	C	5	MOGGIO UDINESE (FRIULI)
1117	780425	125135.42	FLD	46°20.77'	13°09.96'	3.90	1.20	5	274	6	0.06	1.8	2.1	C	3	MOGGIO UDINESE (FRIULI)
1118	780425	135252.97	FLD	46°19.01'	12°58.04'	9.06	0.93	8	279	9	0.07	0.6	0.7	C	4	TRASAGHIS (FRIULI)
1119	780425	170817.39	FLD	46°23.05'	13°10.82'	13.83	1.55	11	215	9	0.10	0.7	1.1	C	6	MOGGIO UDINESE (FRIULI)
1120	780425	211800.38	FLD	46°17.39'	13°11.22'	10.33	0.86	6	207	7	0.05	0.6	0.6	C	3	GEMONA (FRIULI)
1121	780426	141240.99	FLD	46°21.28'	13°07.52'	8.61	1.80	12	214	4	0.27	1.3	1.7	C	6	MOGGIO UDINESE (FRIULI)
1122	780427	152453.60	FLD	46°20.50'	13°09.89'	3.87	1.05	5	268	6	0.05	1.9	2.0	C	3	MOGGIO UDINESE (FRIULI)
1123	780427	223421.94	FLD	46°16.18'	13°19.00'	14.72	1.31	6	273	7	0.06	1.3	0.9	C	3	LUSEVERA (FRIULI)
1124	780428	084201.93	FLD	46°21.09'	13°09.73'	1.39	1.05	6	280	6	0.09	1.5	6.2	D	3	MOGGIO UDINESE (FRIULI)
1125	780428	115451.26	FLD	46°18.13'	13°20.43'	7.16	1.40	8	255	10	0.09	1.5	2.5	C	4	UCCEA (FRIULI)
1126	780428	193345.95	FLD	46°22.28'	13°08.42'	7.32	1.04	7	297	6	0.12	1.4	1.5	C	4	MOGGIO UDINESE (FRIULI)
1127	780430	014509.08	FLD	46°20.70'	13°10.63'	0.62	1.86	11	262	7	0.12	0.9	6.8	D	6	MOGGIO UDINESE (FRIULI)
1128	780430	020441.61	FLD	46°18.54'	13°10.53'	1.08	2.72	18	95	6	0.51	1.7	3.2	C	11	GEMONA (FRIULI)
1129	780501	015042.33	FLD	46°14.74'	12°30.70'	7.61	2.26	20	138	14	0.41	1.7	1.8	C	11	BARCIS (FRIULI)
1130	780501	030726.14	FLD	46°20.03'	12°59.06'	1.04	1.23	8	320	9	0.21	1.6	8.8	D	4	TOLMEZZO (FRIULI)
1131	780501	033140.44	FLD	46°16.44'	13°16.71'	9.22	1.09	8	223	5	0.12	1.2	1.6	C	4	LUSEVERA (FRIULI)
1132	780501	164436.58	FLD	46°23.59'	13°11.42'	2.02	1.49	8	293	11	0.12	1.6	8.3	D	5	MOGGIO UDINESE (FRIULI)
1133	780502	012649.57	FLD	46°18.95'	13°17.86'	5.91	1.04	6	292	10	0.04	0.9	1.4	C	3	LUSEVERA (FRIULI)
1134	780502	022252.79	FLD	46°18.76'	13°06.10'	4.90	1.03	6	180	1	0.13	1.7	1.6	C	3	GEMONA (FRIULI)
1135	780502	080001.38	FLD	46°22.97'	13°14.77'	11.28	1.55	9	197	13	0.10	0.8	1.8	C	5	CHIUSAFORTE (FRIULI)
1136	780502	222744.18	FLD	46°22.51'	13°12.04'	10.34	1.05	6	314	16	0.01	0.4	0.5	C	3	MOGGIO UDINESE (FRIULI)
1137	780503	014740.12	FLD	46°23.25'	13°13.66'	2.40	1.09	6	315	17	0.12	1.1	7.0	D	3	CHIUSAFORTE (FRIULI)
1138	780503	190950.30	FLD	46°21.11'	13°10.27'	3.30	1.30	8	269	7	0.12	1.3	2.8	C	4	MOGGIO UDINESE (FRIULI)
1139	780504	221646.36	FLD	46°21.21'	13°10.85'	3.06	0.89	6	281	7	0.08	1.3	2.9	C	3	MOGGIO UDINESE (FRIULI)
1140	780505	012506.91	FLD	46°22.12'	13°03.68'	1.88	1.53	8	263	6	0.07	0.9	2.7	C	6	TOLMEZZO (FRIULI)

N	DATE	ORTIME	LAT	LOE	DEP	MAG	NO	GAP	DM	RMS	ERH	ERZ	Q	NS	PLACE
1141	780505	035031.98	SLD	45°56.42'	14°32.48'	11.95	2.30	5	207	12	0.06	0.9	1.4	C	3 ZELIMLJE (SLOVENIA)
1142	780505	080213.51	FLD	46°16.55'	13°17.17'	7.38	0.90	8	227	5	0.12	1.2	1.2	C	4 LUSEVERA (FRIULI)
1143	780506	071949.04	FLD	46°21.67'	13°21.47'	1.74	1.20	8	279	16	0.05	0.7	6.9	D	4 M. CANIN (FRIULI)
1144	780506	132148.55	FLD	46°15.77'	13°06.70'	8.07	0.79	7	182	5	0.09	0.8	0.8	C	4 GEMONA (FRIULI)
1145	780506	154527.69	FLD	46°20.93'	13°20.28'	5.00	1.20	7	273	14	0.08	1.4	3.9	C	4 M. CANIN (FRIULI)
1146	780506	172107.44	FLD	46°19.95'	13°06.74'	7.90	0.95	6	282	2	0.01	0.2	0.1	C	3 GEMONA (FRIULI)
1147	780506	181243.72	FLD	46°19.30'	12°57.39'	6.51	1.14	7	218	11	0.06	1.4	1.7	C	5 TRASAGHIS (FRIULI)
1148	780506	194731.54	FLD	46°19.80'	13°18.45'	9.07	1.67	11	152	11	0.17	0.7	1.9	C	6 LUSEVERA (FRIULI)
1149	780507	173802.67	FLD	46°18.02'	13°11.42'	4.22	1.04	7	215	7	0.12	1.2	2.1	C	4 GEMONA (FRIULI)
1150	780508	090957.91	FLD	46°22.57'	12°59.55'	0.88	1.09	7	337	10	0.13	1.1	8.0	D	4 TOLMEZZO (FRIULI)
1151	780509	103539.06	FLD	46°18.96'	13°08.31'	6.89	0.81	6	219	3	0.05	0.6	0.6	C	3 GEMONA (FRIULI)
1152	780509	113725.44	FLD	46°18.44'	13°21.22'	3.94	0.93	6	293	12	0.04	0.9	2.6	C	3 UCCEA (FRIULI)
1153	780510	110957.00	FLD	46°21.12'	13°18.14'	6.15	1.00	8	269	14	0.10	1.4	3.1	C	4 CHIUSAFORTE (FRIULI)
1154	780510	160355.34	FLD	46°19.30'	13°12.26'	5.76	1.42	8	239	8	0.16	1.4	2.0	C	4 LUSEVERA (FRIULI)
1155	780510	170720.53	FLD	46°21.62'	13°11.57'	10.42	1.52	8	273	8	0.10	1.3	1.3	C	4 MOGGIO UDINESE (FRIULI)
1156	780510	203803.09	FLD	46°19.30'	13°06.10'	8.36	0.99	7	276	0	0.08	1.0	0.8	C	4 GEMONA (FRIULI)
1157	780512	085645.47	FLD	46°15.88'	13°03.71'	5.77	1.64	12	136	6	0.12	0.6	1.0	B	7 TRASAGHIS (FRIULI)
1158	780512	141440.31	FLD	46°20.80'	13°11.04'	9.56	1.65	10	262	7	0.08	0.7	0.7	C	5 MOGGIO UDINESE (FRIULI)
1159	780512	223648.41	FLD	46°19.30'	13°03.67'	6.65	0.82	6	241	3	0.03	0.4	0.4	C	3 TRASAGHIS (FRIULI)
1160	780513	131523.42	FLD	46°18.03'	12°58.48'	5.34	0.97	9	267	7	0.18	1.4	1.7	C	5 TRASAGHIS (FRIULI)
1161	780513	173536.62	FLD	46°21.01'	12°55.13'	8.57	1.18	10	307	13	0.14	1.4	1.6	C	5 VILLA SANTINA (FRIULI)
1162	780513	213353.63	FLD	46°18.74'	13°09.36'	3.81	0.90	6	220	4	0.10	1.1	1.9	C	3 GEMONA (FRIULI)
1163	780514	082442.71	FLD	46°20.34'	13°17.53'	2.28	1.00	6	296	12	0.13	0.2	1.2	C	3 CHIUSAFORTE (FRIULI)
1164	780515	002719.56	FLD	46°21.11'	13°10.29'	1.06	1.00	6	279	7	0.08	1.2	7.2	D	3 MOGGIO UDINESE (FRIULI)
1165	780515	033402.50	FLD	46°21.36'	13°14.72'	10.99	1.10	8	267	12	0.11	1.5	1.6	C	4 CHIUSAFORTE (FRIULI)
1166	780515	204737.51	FLD	46°21.55'	13°10.79'	1.54	0.89	6	286	8	0.07	1.2	5.5	D	3 MOGGIO UDINESE (FRIULI)
1167	780515	231217.03	FLD	46°18.98'	13°11.56'	1.05	0.95	8	232	7	0.12	1.2	7.7	D	4 GEMONA (FRIULI)
1168	780516	234948.19	FLD	46°16.55'	13°16.87'	7.36	0.87	7	225	5	0.15	1.6	1.9	C	4 LUSEVERA (FRIULI)
1169	780517	044459.58	FLD	46°12.09'	13°28.16'	11.21	1.36	10	288	10	0.10	1.6	1.5	C	5 PULFERO (FRIULI)
1170	780517	125650.21	FLD	46°20.88'	13°00.69'	5.06	1.20	11	242	7	0.21	1.5	2.3	C	6 TOLMEZZO (FRIULI)
1171	780517	150340.62	FLD	46°19.76'	13°10.95'	8.92	1.06	8	245	6	0.05	0.6	0.5	C	5 GEMONA (FRIULI)
1172	780517	215459.48	FLD	46°19.68'	13°11.86'	9.78	0.88	7	244	8	0.12	1.7	1.6	C	4 GEMONA (FRIULI)
1173	780518	092508.64	FLD	46°18.84'	13°04.36'	6.40	0.82	4	273	2	0.00	0.3	0.3	C	3 TRASAGHIS (FRIULI)
1174	780518	140922.66	FLD	46°18.40'	12°58.63'	8.74	0.99	7	268	7	0.04	0.6	0.3	C	5 TRASAGHIS (FRIULI)
1175	780518	155415.07	FLD	46°17.06'	13°04.43'	9.61	0.90	7	235	4	0.08	1.0	0.7	C	4 TRASAGHIS (FRIULI)
1176	780518	221450.00	FLD	46°28.56'	13°19.17'	2.79	1.64	10	309	24	0.06	0.8	6.5	D	5 DOGNA (FRIULI)
1177	780520	035648.01	SLD	45°39.25'	14°14.71'	7.96	2.51	17	223	17	0.28	1.3	1.7	C	9 KNEZAK (SLOVENIA)
1178	780520	193532.46	FLD	46°16.37'	13°05.47'	9.98	0.86	5	210	5	0.00	0.1	0.1	C	3 GEMONA (FRIULI)
1179	780521	080256.14	FLD	46°20.37'	13°16.60'	1.97	1.11	8	260	12	0.20	1.6	8.9	D	4 CHIUSAFORTE (FRIULI)
1180	780521	113439.72	FLD	46°17.78'	13°21.87'	2.02	0.92	6	292	11	0.08	1.6	8.4	D	3 UCCEA (FRIULI)
1181	780522	102429.39	FLD	46°20.51'	13°18.49'	9.03	0.91	7	265	13	0.05	0.8	1.1	C	4 CHIUSAFORTE (FRIULI)
1182	780522	115640.58	FLD	46°20.61'	13°07.69'	2.74	1.01	7	281	3	0.11	1.4	1.9	C	4 MOGGIO UDINESE (FRIULI)
1183	780523	103438.68	FLD	46°20.04'	12°59.78'	9.80	1.22	9	227	8	0.11	1.4	1.3	C	5 TOLMEZZO (FRIULI)
1184	780523	221546.89	FLD	46°18.24'	13°13.58'	6.80	0.87	7	228	8	0.16	1.7	2.2	C	4 LUSEVERA (FRIULI)
1185	780523	223853.16	FLD	46°15.93'	13°04.24'	8.35	1.17	9	230	6	0.15	1.4	1.2	C	5 TRASAGHIS (FRIULI)
1186	780527	185840.22	FLD	46°22.53'	13°12.83'	6.56	1.48	8	280	11	0.09	1.1	2.1	C	4 CHIUSAFORTE (FRIULI)
1187	780527	215903.91	FLD	46°20.72'	13°09.26'	2.40	0.95	8	268	5	0.14	1.8	3.8	C	4 MOGGIO UDINESE (FRIULI)
1188	780528	004810.23	FLD	46°13.51'	12°37.28'	1.42	2.36	10	273	8	0.13	1.7	8.8	D	5 ANDREIS (FRIULI)
1189	780528	234518.61	FLD	46°19.00'	13°05.43'	10.18	0.98	6	256	1	0.04	0.6	0.4	C	3 GEMONA (FRIULI)
1190	780529	011513.12	FLD	46°19.30'	13°05.55'	7.00	1.08	7	299	1	0.16	1.8	1.5	C	4 GEMONA (FRIULI)
1191	780529	063830.85	FLD	46°31.36'	13°15.24'	2.67	1.65	10	263	25	0.09	0.8	6.2	D	5 PONTEBBA (FRIULI)
1192	780529	095012.15	FLD	46°19.05'	12°57.43'	11.60	1.35	6	318	11	0.02	0.8	0.5	C	4 TRASAGHIS (FRIULI)
1193	780531	013756.98	FLD	46°22.12'	12°57.64'	1.13	1.48	7	329	12	0.08	1.0	7.3	D	5 TOLMEZZO (FRIULI)
1194	780531	070200.44	FLD	46°18.82'	13°02.81'	5.14	1.20	8	289	4	0.15	1.9	1.4	C	4 TRASAGHIS (FRIULI)
1195	780531	112020.49	FLD	46°18.77'	13°21.25'	6.63	0.95	8	262	12	0.08	1.3	2.6	C	4 UCCEA (FRIULI)
1196	780531	142413.38	FLD	46°19.30'	12°59.16'	9.72	1.60	9	216	9	0.08	0.9	1.0	C	5 TRASAGHIS (FRIULI)
1197	780602	012454.07	FLD	46°20.43'	13°12.50'	0.69	1.06	7	272	9	0.07	0.4	4.7	C	4 CHIUSAFORTE (FRIULI)
1198	780602	033120.55	SLD	46°00.05'	14°53.18'	6.43	2.48	4	311	28	0.00	0.3	0.3	C	3 LITQA (SLOVENIA)
1199	780602	070331.57	FLD	46°20.16'	13°18.36'	2.04	0.85	5	300	12	0.17	0.0	0.2	C	3 CHIUSAFORTE (FRIULI)
1200	780602	163911.77	FLD	46°19.33'	13°13.33'	3.41	0.80	6	262	9	0.02	0.2	0.5	C	3 LUSEVERA (FRIULI)

N	DATE	ORTIME		LAT	LON	DEP	MAG	NO	GAP	DM	RMS	ERH	ERZ	Q	NS	PLACE
1201	780603	031204.98	FLD	46°20.73'	13°08.74'	2.40	1.29	6	277	5	0.04	0.7	1.2	C	3	MOGGIO UDINESE (FRIULI)
1202	780603	042711.33	FLD	46°13.12'	13°09.68'	7.56	0.82	6	150	3	0.16	1.6	1.7	C	4	BUIA (FRIULI)
1203	780606	094830.58	FLD	46°20.53'	13°03.93'	2.65	1.93	10	256	13	0.21	1.2	4.4	C	5	TOLMEZZO (FRIULI)
1204	780607	084010.96	SLD	45°54.50'	14°10.55'	23.56	2.01	5	186	27	0.04	0.7	1.9	C	3	HRUSICA (SLOVENIA)
1205	780607	071040.69	FLD	46°17.70'	13°01.92'	11.23	1.25	6	262	7	0.03	1.4	0.9	C	3	TRASAGHIS (FRIULI)
1206	780609	135604.65	FLD	46°19.85'	13°00.41'	1.27	1.28	7	331	15	0.10	1.3	9.5	D	4	TRASAGHIS (FRIULI)
1207	780609	172234.96	FLD	46°23.58'	13°04.42'	4.75	1.70	8	300	18	0.05	1.2	3.9	C	4	TOLMEZZO (FRIULI)
1208	780612	222404.95	FLD	46°17.76'	13°03.49'	4.70	3.12	20	92	4	0.61	1.9	2.5	C	12	TRASAGHIS (FRIULI)
1209	780613	213859.88	FLD	46°17.34'	13°05.58'	10.02	1.01	6	240	8	0.04	1.6	1.2	C	3	GEMONA (FRIULI)
1210	780615	143427.79	FLD	46°20.94'	13°10.08'	6.93	1.37	6	286	14	0.03	1.6	3.1	C	3	MOGGIO UDINESE (FRIULI)
1211	780615	160836.70	FLD	46°23.08'	13°13.61'	6.09	1.24	6	306	16	0.06	1.7	4.8	C	3	CHIUSAFORTE (FRIULI)
1212	780615	202838.31	FLD	46°20.75'	13°01.88'	6.76	1.17	6	291	12	0.03	1.7	3.2	C	3	TOLMEZZO (FRIULI)
1213	780616	164430.13	FLD	46°20.74'	13°06.74'	10.13	1.42	8	281	3	0.05	0.5	0.4	C	4	MOGGIO UDINESE (FRIULI)
1214	780616	204034.47	FLD	46°20.08'	13°08.09'	11.36	1.17	8	264	3	0.03	0.3	0.3	C	4	MOGGIO UDINESE (FRIULI)
1215	780617	005819.13	FLD	46°15.68'	13°06.78'	8.39	0.85	8	114	5	0.06	0.4	0.6	B	4	GEMONA (FRIULI)
1216	780617	013046.16	FLD	46°18.66'	13°03.55'	5.84	0.96	6	217	3	0.03	0.4	0.4	C	3	TRASAGHIS (FRIULI)
1217	780617	074512.06	FLD	46°19.96'	13°09.84'	5.65	0.88	8	256	5	0.12	1.0	1.3	C	4	GEMONA (FRIULI)
1218	780617	111202.10	FLD	46°31.73'	12°55.97'	6.41	1.31	8	331	27	0.06	1.1	4.4	C	4	COMECLANS (FRIULI)
1219	780617	181217.83	FLD	46°18.96'	12°59.40'	6.80	1.13	9	211	8	0.21	1.6	2.1	C	5	TRASAGHIS (FRIULI)
1220	780619	064504.67	SLD	46°03.20'	15°06.36'	15.71	2.45	6	328	45	0.35	6.3	3.1	D	3	DOLE (SLOVENIA)
1221	780619	073041.90	FLD	46°22.28'	13°14.69'	7.30	1.48	10	298	13	0.11	1.0	1.5	C	5	CHIUSAFORTE (FRIULI)
1222	780619	101221.73	FLD	46°23.51'	13°06.10'	6.92	0.98	6	327	8	0.09	1.7	1.7	C	3	MOGGIO UDINESE (FRIULI)
1223	780619	132943.36	SLD	45°58.49'	14°17.30'	15.67	2.03	5	193	20	0.01	0.1	0.2	C	3	VRHNIKA (SLOVENIA)
1224	780619	194518.21	FLD	46°16.98'	13°14.70'	8.63	1.06	7	251	5	0.10	0.9	1.1	C	4	LUSEVERA (FRIULI)
1225	780620	050749.28	FLD	46°19.81'	13°08.53'	11.32	0.93	7	252	3	0.08	0.9	0.6	C	4	GEMONA (FRIULI)
1226	780621	061539.23	VLD	45°54.53'	12°10.41'	22.60	3.19	10	166	23	0.30	2.9	3.2	D	5	PIEVE DI SOLIGO (VENETO)
1227	780623	025454.66	FLD	46°19.76'	13°10.51'	5.80	0.81	8	253	6	0.19	1.6	2.1	C	4	GEMONA (FRIULI)
1228	780623	034139.66	FLD	46°19.30'	13°03.75'	7.46	0.85	6	241	3	0.14	1.8	1.5	C	4	TRASAGHIS (FRIULI)
1229	780623	222228.76	FLD	46°24.21'	13°04.67'	8.20	0.91	8	305	9	0.08	1.0	1.3	C	4	TOLMEZZO (FRIULI)
1230	780624	010050.91	FLD	46°16.05'	13°14.04'	9.17	0.96	8	229	4	0.05	0.5	0.5	C	4	LUSEVERA (FRIULI)
1231	780624	024216.87	FLD	46°22.98'	13°16.53'	10.16	0.90	7	306	15	0.06	0.8	1.3	C	4	CHIUSAFORTE (FRIULI)
1232	780624	084943.16	FLD	46°20.20'	12°55.30'	10.20	1.38	7	304	12	0.11	1.6	2.0	C	4	VILLA SANTINA (FRIULI)
1233	780624	212025.83	FLD	46°24.40'	13°13.45'	2.53	0.90	8	311	14	0.10	1.4	7.0	D	4	CHIUSAFORTE (FRIULI)
1234	780624	213946.75	FLD	46°15.64'	13°13.53'	9.76	1.19	7	208	3	0.03	0.3	0.4	C	4	LUSEVERA (FRIULI)
1235	780625	045912.86	FLD	46°20.28'	13°14.69'	0.97	1.08	8	281	11	0.11	0.5	4.0	C	4	CHIUSAFORTE (FRIULI)
1236	780625	130322.96	FLD	46°20.35'	13°02.59'	4.82	1.44	10	275	5	0.10	0.8	0.8	C	5	TOLMEZZO (FRIULI)
1237	780625	214641.29	FLD	46°09.68'	12°59.40'	11.30	1.13	5	301	9	0.06	1.9	1.9	C	3	S. DANIELE (FRIULI)
1238	780626	022823.54	FLD	46°19.41'	13°02.48'	5.03	0.86	6	251	5	0.03	0.5	0.5	C	3	TRASAGHIS (FRIULI)
1239	780627	113900.07	FLD	46°16.45'	13°22.36'	5.61	0.98	6	324	11	0.09	1.7	2.9	C	4	UCCEA (FRIULI)
1240	780628	001217.67	FLD	46°20.11'	13°02.32'	4.09	0.97	8	269	5	0.08	0.7	1.0	C	4	TOLMEZZO (FRIULI)
1241	780628	160858.44	FLD	46°19.04'	13°12.66'	7.33	1.01	9	236	9	0.09	0.9	0.9	C	5	LUSEVERA (FRIULI)
1242	780628	163022.83	FLD	46°16.37'	13°07.61'	7.03	1.05	9	136	6	0.06	0.3	0.5	B	5	GEMONA (FRIULI)
1243	780628	231042.42	FLD	46°19.35'	13°02.22'	5.36	1.14	7	251	5	0.04	0.4	0.5	C	4	TRASAGHIS (FRIULI)
1244	780628	231633.16	FLD	46°15.54'	13°19.13'	11.53	1.61	12	118	6	0.16	0.6	1.5	B	7	LUSEVERA (FRIULI)
1245	780629	103822.53	FLD	46°20.16'	12°55.11'	8.49	1.34	9	304	12	0.11	1.1	1.2	C	5	VILLA SANTINA (FRIULI)
1246	780630	132024.16	FLD	46°15.68'	13°15.48'	10.44	1.75	9	112	3	0.11	0.5	1.2	B	6	LUSEVERA (FRIULI)
1247	780630	155613.29	FLD	46°30.30'	13°16.95'	10.18	1.38	10	250	23	0.11	1.5	2.8	C	5	PONTEBBA (FRIULI)
1248	780701	171034.65	FLD	46°21.21'	13°04.01'	5.90	2.02	14	230	5	0.25	1.2	1.5	C	7	TOLMEZZO (FRIULI)
1249	780702	131720.54	FLD	46°18.84'	13°04.65'	6.14	1.60	9	208	2	0.08	0.6	0.6	C	6	TRASAGHIS (FRIULI)
1250	780702	193348.45	FLD	46°20.99'	13°02.06'	3.21	1.34	8	287	6	0.07	0.6	1.1	C	5	TOLMEZZO (FRIULI)
1251	780703	064139.49	FLD	46°20.12'	13°02.24'	4.52	1.29	7	269	5	0.07	0.9	0.9	C	4	TOLMEZZO (FRIULI)
1252	780703	175154.79	FLD	46°17.91'	13°02.07'	8.31	1.22	8	282	6	0.12	1.5	1.1	C	4	TRASAGHIS (FRIULI)
1253	780704	072310.22	FLD	46°18.46'	12°57.66'	6.18	1.17	7	314	11	0.10	1.6	2.3	C	4	TRASAGHIS (FRIULI)
1254	780704	090157.17	FLD	46°20.30'	13°00.07'	4.75	0.95	7	320	8	0.09	1.3	1.6	C	4	TOLMEZZO (FRIULI)
1255	780704	105955.23	FLD	46°19.90'	13°15.47'	5.43	1.58	10	159	11	0.24	1.0	3.9	C	5	LUSEVERA (FRIULI)
1256	780704	110430.37	FLD	46°20.67'	13°15.78'	2.61	1.13	8	262	12	0.13	1.6	6.7	D	4	CHIUSAFORTE (FRIULI)
1257	780704	142000.65	FLD	46°20.25'	13°15.61'	5.44	1.75	9	163	11	0.11	0.6	1.9	B	5	CHIUSAFORTE (FRIULI)
1258	780704	182333.96	FLD	46°15.48'	13°03.26'	9.57	1.09	7	257	7	0.15	1.9	1.5	C	4	TRASAGHIS (FRIULI)
1259	780705	182834.59	FLD	46°21.85'	12°56.46'	8.62	1.24	8	248	13	0.09	1.0	1.8	C	5	VILLA SANTINA (FRIULI)
1260	780706	142607.53	FLD	46°19.43'	13°12.38'	4.35	0.88	7	257	8	0.03	0.3	0.6	C	4	LUSEVERA (FRIULI)

N	DATE	ORTIME		LAT	Lon	DEP	MAC	NO	GAP	DM	RMS	ERH	ERZ	Q	NS	PLACE
1261	780707	124349.31	FLD	46°16.71'	12°59.84'	7.00	0.98	7	230	4	0.12	1.2	1.4	C	4	TRASAGHIS (FRIULI)
1262	780707	233309.08	FLD	46°20.32'	13°14.65'	1.17	0.84	7	281	11	0.05	0.6	3.5	C	4	CHIUSAFORTE (FRIULI)
1263	780708	033925.99	FLD	46°21.06'	13°10.07'	9.32	0.88	7	279	6	0.03	0.3	0.3	C	4	MOGGIO UDINESE (FRIULI)
1264	780708	151311.18	FLD	46°18.53'	13°02.03'	9.56	2.45	10	190	5	0.14	1.1	1.4	C	7	TRASAGHIS (FRIULI)
1265	780709	001945.07	FLD	46°20.08'	13°00.81'	7.24	1.23	8	273	7	0.08	0.8	0.9	C	4	TOLMEZZO (FRIULI)
1266	780709	004245.83	FLD	46°22.03'	13°03.68'	5.69	1.25	11	262	6	0.21	1.6	1.9	C	6	TOLMEZZO (FRIULI)
1267	780709	055850.28	FLD	46°21.81'	13°13.98'	1.55	0.94	7	292	11	0.19	0.8	5.3	D	4	CHIUSAFORTE (FRIULI)
1268	780709	125307.19	FLD	46°20.26'	13°02.12'	2.66	0.97	7	273	5	0.03	0.3	0.6	C	4	TOLMEZZO (FRIULI)
1269	780710	000135.55	FLD	46°21.68'	13°17.10'	1.60	0.99	8	301	14	0.14	1.3	9.0	D	4	CHIUSAFORTE (FRIULI)
1270	780711	035707.17	FLD	46°20.53'	13°03.43'	5.06	1.79	8	250	4	0.14	1.6	1.2	C	5	TOLMEZZO (FRIULI)
1271	780714	084604.66	SLD	45°55.88'	14°20.23'	18.81	2.12	6	169	19	0.19	1.9	3.6	C	3	PRESEKJE (SLOVENIA)
1272	780715	224642.21	FLD	46°18.86'	13°14.70'	6.76	1.79	9	173	9	0.27	1.5	3.8	C	6	LUSEVERA (FRIULI)
1273	780716	001625.57	FLD	46°19.79'	13°02.78'	10.05	1.94	6	260	4	0.04	0.5	0.4	C	4	TRASAGHIS (FRIULI)
1274	780716	125207.10	FLD	46°23.43'	13°19.68'	6.12	1.29	10	187	18	0.30	1.8	5.8	D	5	MAIANO (FRIULI)
1275	780716	193857.93	FLD	46°20.83'	13°11.44'	9.97	2.35	18	183	8	0.39	1.4	2.0	D	10	MOGGIO UDINESE (FRIULI)
1276	780720	234831.93	FLD	46°20.31'	13°07.90'	1.29	1.36	7	283	13	0.12	0.7	5.0	D	4	MOGGIO UDINESE (FRIULI)
1277	780722	212351.45	FLD	46°19.30'	13°03.42'	8.68	1.31	9	213	3	0.20	1.4	1.3	C	6	TRASAGHIS (FRIULI)
1278	780723	092359.83	FLD	46°20.01'	13°11.13'	12.00	1.37	8	171	7	0.04	0.3	0.6	B	5	MOGGIO UDINESE (FRIULI)
1279	780723	102037.07	FLD	46°10.81'	12°58.37'	13.15	2.49	10	248	7	0.15	1.3	1.0	C	6	MAIANO (FRIULI)
1280	780723	182013.30	FLD	46°17.94'	13°03.02'	10.75	1.20	8	202	4	0.15	1.2	1.1	C	4	TRASAGHIS (FRIULI)
1281	780723	200353.95	FLD	46°13.27'	12°57.95'	10.43	1.59	8	290	3	0.06	0.7	0.8	C	5	MAIANO (FRIULI)
1282	780725	101208.90	FLD	46°23.72'	13°11.24'	4.47	1.27	8	291	11	0.10	1.2	3.1	C	4	MOGGIO UDINESE (FRIULI)
1283	780725	104151.04	FLD	46°18.35'	13°12.48'	7.66	1.19	8	225	8	0.13	1.2	1.8	C	4	LUSEVERA (FRIULI)
1284	780725	172749.03	FLD	46°25.23'	12°59.79'	11.23	1.38	6	315	14	0.03	0.5	0.7	C	3	ARTA (FRIULI)
1285	780726	170758.02	FLD	46°16.61'	13°18.45'	10.34	1.30	7	121	7	0.06	0.5	0.9	B	4	LUSEVERA (FRIULI)
1286	780727	020743.29	FLD	46°22.26'	13°10.71'	4.57	1.52	12	195	8	0.23	1.2	3.1	C	6	MOGGIO UDINESE (FRIULI)
1287	780727	145922.92	FLD	46°20.91'	13°01.90'	5.29	1.47	6	285	6	0.05	0.7	0.8	C	3	TOLMEZZO (FRIULI)
1288	780727	201318.19	FLD	46°21.31'	13°12.77'	8.35	1.86	10	185	10	0.12	0.7	1.3	C	5	CHIUSAFORTE (FRIULI)
1289	780728	133539.67	SLD	45°45.00'	14°14.83'	15.16	1.91	4	168	14	0.05	0.3	0.3	C	3	POSTOJNA (SLOVENIA)
1290	780729	023517.02	FLD	46°22.01'	13°12.77'	3.32	1.04	7	275	10	0.10	1.2	3.3	C	4	CHIUSAFORTE (FRIULI)
1291	780729	023621.33	FLD	46°22.44'	13°13.36'	2.07	1.09	7	278	11	0.05	1.1	4.2	C	4	CHIUSAFORTE (FRIULI)
1292	780729	024955.32	FLD	46°22.99'	13°12.46'	0.98	1.03	8	285	11	0.09	1.0	9.2	D	4	CHIUSAFORTE (FRIULI)
1293	780729	113029.69	FLD	46°30.08'	13°34.94'	0.51	1.58	8	308	7	0.08	0.3	2.5	C	4	TARVISIO (FRIULI)
1294	780729	192033.25	FLD	46°30.78'	13°38.85'	0.81	1.58	8	323	10	0.18	1.1	6.4	D	4	TARVISIO (FRIULI)
1295	780730	103922.68	FLD	46°20.56'	13°05.57'	11.75	1.15	10	218	3	0.09	0.5	0.6	C	5	MOGGIO UDINESE (FRIULI)
1296	780731	093903.95	FLD	46°21.47'	13°00.47'	9.19	1.72	10	251	8	0.21	1.3	3.3	C	6	TOLMEZZO (FRIULI)
1297	780801	163948.65	FLD	46°20.17'	13°16.53'	13.11	1.48	10	160	11	0.15	0.7	1.4	B	5	CHIUSAFORTE (FRIULI)
1298	780803	171915.37	SUD	45°43.29'	14°04.34'	9.88	2.34	6	181	24	0.07	0.9	2.1	C	3	SENOZECE (SLOVENIA)
1299	780805	143042.87	FLD	46°23.54'	12°58.25'	4.47	1.33	6	314	17	0.05	1.7	5.7	D	3	TOLMEZZO (FRIULI)
1300	780806	082126.83	FLD	46°17.97'	13°17.91'	11.91	1.08	8	134	8	0.29	1.4	3.4	B	5	LUSEVERA (FRIULI)
1301	780806	100507.14	FLD	46°31.33'	13°15.93'	9.85	1.37	8	257	25	0.04	0.6	1.4	C	5	PONTEBBA (FRIULI)
1302	780806	143849.43	FLD	46°18.33'	13°17.99'	11.24	1.14	8	138	9	0.19	0.9	2.3	C	5	LUSEVERA (FRIULI)
1303	780806	210643.79	FLD	46°21.74'	13°00.92'	5.98	1.02	8	297	8	0.14	1.4	1.7	C	4	TOLMEZZO (FRIULI)
1304	780807	002617.48	FLD	46°20.81'	13°20.83'	1.33	1.27	7	273	15	0.05	0.5	5.6	D	4	M. CANIN (FRIULI)
1305	780808	181107.49	FLD	46°21.65'	13°08.12'	9.66	2.09	11	214	5	0.15	0.8	1.5	C	6	MOGGIO UDINESE (FRIULI)
1306	780809	045344.10	FLD	46°18.70'	13°08.80'	3.93	2.23	12	142	4	0.21	0.9	1.4	C	7	GEMONA (FRIULI)
1307	780811	073051.99	FLD	46°16.37'	13°17.01'	12.03	1.38	7	224	5	0.08	1.8	0.7	C	4	LUSEVERA (FRIULI)
1308	780811	123441.40	FLD	46°22.11'	13°16.03'	2.20	0.95	7	275	14	0.06	0.7	3.9	C	4	CHIUSAFORTE (FRIULI)
1309	780811	155415.15	FLD	46°22.90'	12°52.15'	5.47	1.47	10	257	18	0.16	1.7	4.5	C	6	VILLA SANTINA (FRIULI)
1310	780811	180545.72	FLD	46°18.91'	12°58.69'	1.28	1.22	7	211	8	0.22	1.6	9.7	D	5	TRASAGHIS (FRIULI)
1311	780811	215855.57	FLD	46°30.51'	13°15.27'	9.87	1.88	10	253	24	0.05	0.5	1.1	C	5	PONTEBBA (FRIULI)
1312	780813	023340.07	FLD	46°17.97'	13°06.90'	9.21	1.10	7	152	3	0.04	0.4	0.4	B	4	GEMONA (FRIULI)
1313	780813	030758.18	FLD	46°22.37'	13°13.49'	3.25	1.15	8	277	11	0.09	1.0	2.9	C	4	CHIUSAFORTE (FRIULI)
1314	780813	044656.79	FLD	46°19.30'	13°06.10'	11.09	1.14	9	266	0	0.24	1.8	1.8	C	5	GEMONA (FRIULI)
1315	780813	111114.21	FLD	46°18.29'	13°06.84'	10.75	1.08	6	160	2	0.05	0.9	1.0	B	4	GEMONA (FRIULI)
1316	780813	170330.13	FLD	46°19.30'	13°06.10'	11.67	1.06	9	266	0	0.23	1.7	1.7	C	5	GEMONA (FRIULI)
1317	780813	193347.97	FLD	46°21.84'	13°14.16'	2.78	1.09	8	272	12	0.10	1.2	4.0	C	4	CHIUSAFORTE (FRIULI)
1318	780813	232440.25	FLD	46°21.04'	13°15.39'	8.55	2.21	13	173	13	0.21	0.8	1.6	C	9	CHIUSAFORTE (FRIULI)
1319	780814	181742.89	FLD	46°16.00'	12°57.33'	7.00	1.53	7	179	4	0.15	1.5	2.2	C	5	TRASAGHIS (FRIULI)
1320	780815	202424.72	FLD	46°16.93'	13°16.35'	8.85	1.38	8	124	6	0.21	1.0	2.8	B	5	LUSEVERA (FRIULI)

N	DATE	ORTIME	LAT	Lon	DEP	MAC	NO	CAP	DM	RMS	ERH	ERZ	Q	NS	PLACE
1321	780817	160345.12	FLD 46°23.49'	12°58.82'	3.81	1.47	11	265	12	0.16	1.2	3.4	C	6	TOLMEZZO (FRIULI)
1322	780817	173836.59	FLD 46°17.81'	13°13.76'	11.08	1.36	9	134	7	0.11	0.6	0.9	B	5	LUSEVERA (FRIULI)
1323	780817	233035.29	FLD 46°21.94'	13°01.16'	1.96	1.26	5	299	8	0.01	0.3	1.2	C	3	TOLMEZZO (FRIULI)
1324	780818	033621.21	FLD 46°22.86'	13°10.22'	11.78	1.15	7	219	9	0.05	0.5	0.8	C	4	MOGGIO UDINESE (FRIULI)
1325	780818	105404.90	FLD 46°20.53'	13°14.09'	8.94	1.15	7	170	11	0.11	0.8	1.5	B	4	CHIUSAFORTE (FRIULI)
1326	780819	031505.69	FLD 46°24.95'	13°03.62'	14.96	1.83	10	250	11	0.10	1.1	1.2	C	5	TOLMEZZO (FRIULI)
1327	780820	085310.53	FLD 46°19.30'	13°07.76'	10.95	2.09	9	163	2	0.17	1.1	1.7	C	5	GEMONA (FRIULI)
1328	780822	005011.97	FLD 46°19.70'	13°01.57'	4.66	1.19	8	262	6	0.08	0.7	0.8	C	4	TRASAGHIS (FRIULI)
1329	780822	145125.97	FLD 46°08.10'	13°17.56'	20.14	1.26	4	233	7	0.04	0.3	0.3	C	3	TRICESIMO (FRIULI)
1330	780822	184601.60	FLD 46°18.64'	13°15.21'	7.15	1.04	6	239	8	0.13	1.4	1.2	C	3	LUSEVERA (FRIULI)
1331	780824	014043.12	SLD 46°06.92'	14°14.07'	1.63	2.47	7	164	24	0.07	0.4	9.7	C	4	SKOFIA-LOKA (SLOVENIA)
1332	780826	125006.21	FLD 46°24.31'	12°59.59'	11.85	1.19	9	264	13	0.06	0.7	0.9	C	5	TOLMEZZO (FRIULI)
1333	780828	175545.59	FLD 46°14.30'	13°14.25'	3.60	1.51	9	98	0	0.41	1.9	2.1	C	6	TARCENTO (FRIULI)
1334	780828	204033.35	FLD 46°20.31'	13°12.15'	10.20	1.06	6	172	8	0.01	0.1	0.2	B	4	MOGGIO UDINESE (FRIULI)
1335	780829	225209.81	FLD 46°17.71'	13°14.78'	11.47	1.06	7	133	7	0.04	0.3	0.4	B	4	LUSEVERA (FRIULI)
1336	780831	195327.11	FLD 46°22.67'	13°13.95'	1.13	1.01	9	280	12	0.10	0.9	9.3	D	5	CHIUSAFORTE (FRIULI)
1337	780901	203503.09	FLD 46°30.10'	13°16.67'	13.85	1.73	12	249	23	0.18	1.5	2.3	C	6	PONTEBBA (FRIULI)
1338	780902	012912.76	FLD 46°10.63'	12°20.21'	5.88	1.66	10	340	25	0.11	2.5	4.6	C	6	PIEVE D'ALPAGO (VENETO)
1339	780902	070101.63	FLD 46°19.29'	13°14.84'	11.95	1.19	11	152	9	0.12	0.5	1.0	B	6	LUSEVERA (FRIULI)
1340	780902	094406.78	FLD 46°19.30'	13°03.39'	3.42	1.48	12	191	3	0.35	1.8	2.0	D	7	TRASAGHIS (FRIULI)
1341	780903	050038.73	FLD 46°19.34'	13°20.81'	2.41	0.97	8	264	12	0.23	1.0	5.4	D	4	UCCEA (FRIULI)
1342	780903	075245.69	FLD 46°17.39'	13°06.47'	6.89	1.23	10	130	3	0.12	0.6	0.8	B	5	GEMONA (FRIULI)
1343	780903	230720.27	FLD 46°20.38'	13°10.66'	9.35	1.25	7	266	6	0.04	0.4	0.4	C	4	MOGGIO UDINESE (FRIULI)
1344	780906	025214.18	FLD 46°17.54'	13°17.33'	9.37	0.94	8	237	7	0.06	0.7	0.7	C	4	LUSEVERA (FRIULI)
1345	780906	134646.05	FLD 46°16.48'	13°17.53'	8.88	0.96	7	228	6	0.06	0.7	0.8	C	4	LUSEVERA (FRIULI)
1346	780907	064644.28	FLD 46°18.13'	12°59.82'	9.47	1.09	7	250	7	0.02	0.2	0.2	C	4	TRASAGHIS (FRIULI)
1347	780907	172714.51	FLD 46°15.86'	13°07.93'	8.94	1.29	7	132	5	0.08	0.7	1.1	B	4	GEMONA (FRIULI)
1348	780908	075653.90	FLD 46°21.73'	13°15.97'	1.22	1.06	7	271	14	0.10	0.8	8.1	D	4	CHIUSAFORTE (FRIULI)
1349	780908	080302.51	FLD 46°20.75'	13°12.51'	6.27	2.29	19	140	9	0.27	0.8	1.0	C	12	CHIUSAFORTE (FRIULI)
1350	780908	080348.36	FLD 46°20.92'	13°11.53'	12.07	2.49	12	185	8	0.22	1.0	2.1	C	8	MOGGIO UDINESE (FRIULI)
1351	780908	120007.23	FLD 46°19.72'	13°05.57'	7.00	1.11	7	275	1	0.12	1.1	1.1	C	4	GEMONA (FRIULI)
1352	780909	045349.70	FLD 46°19.30'	13°04.43'	4.95	1.35	9	239	2	0.13	0.9	0.9	C	5	TRASAGHIS (FRIULI)
1353	780909	073116.85	FLD 46°22.94'	13°04.02'	5.08	1.85	13	239	7	0.10	0.6	1.0	C	7	TOLMEZZO (FRIULI)
1354	780909	073747.65	FLD 46°19.37'	13°13.31'	3.85	1.17	6	262	9	0.05	0.8	1.4	C	3	LUSEVERA (FRIULI)
1355	780909	081925.74	FLD 46°20.10'	13°07.98'	9.79	0.97	8	263	3	0.07	0.7	0.5	C	5	MOGGIO UDINESE (FRIULI)
1356	780910	140520.00	FLD 46°23.29'	12°58.86'	1.40	1.14	8	312	12	0.06	0.7	4.6	C	4	TOLMEZZO (FRIULI)
1357	780910	194931.14	FLD 46°22.90'	13°13.11'	0.75	1.25	10	283	11	0.06	0.6	8.5	D	5	CHIUSAFORTE (FRIULI)
1358	780911	113159.81	FLD 46°23.01'	13°00.89'	0.77	1.16	7	307	10	0.11	0.8	8.6	D	4	TOLMEZZO (FRIULI)
1359	780911	185519.34	FLD 46°26.16'	13°08.72'	13.14	1.11	8	303	13	0.10	1.8	1.7	C	5	M. SERNIO (FRIULI)
1360	780911	200345.87	FLD 46°18.33'	12°57.24'	7.61	1.39	8	282	8	0.14	1.3	1.2	C	4	TRASAGHIS (FRIULI)
1361	780912	091219.21	FLD 46°17.45'	12°55.43'	0.92	1.52	9	201	7	0.14	1.0	8.8	D	6	PIELUNGO (FRIULI)
1362	780912	164006.19	FLD 46°19.13'	13°24.07'	8.96	1.76	11	142	15	0.08	0.4	1.1	B	6	UCCEA (FRIULI)
1363	780913	042807.80	FLD 46°23.04'	13°13.84'	1.84	1.00	9	283	12	0.09	0.7	4.9	C	5	CHIUSAFORTE (FRIULI)
1364	780913	094720.11	FLD 46°22.25'	13°08.79'	6.24	1.52	10	286	7	0.11	1.2	1.1	C	6	MOGGIO UDINESE (FRIULI)
1365	780913	184626.93	FLD 46°18.28'	13°04.14'	11.17	1.11	9	193	3	0.17	1.2	1.2	C	5	TRASAGHIS (FRIULI)
1366	780913	204626.94	FLD 46°18.88'	13°03.64'	5.58	1.10	8	224	3	0.19	1.4	1.8	C	5	TRASAGHIS (FRIULI)
1367	780913	210007.12	FLD 46°17.57'	13°04.01'	10.55	1.06	9	173	4	0.09	0.6	0.6	B	5	TRASAGHIS (FRIULI)
1368	780914	011945.18	FLD 46°20.94'	13°10.19'	2.86	1.38	10	267	6	0.19	1.5	3.3	C	5	MOGGIO UDINESE (FRIULI)
1369	780914	013408.09	FLD 46°18.87'	13°04.97'	6.56	1.00	6	203	1	0.04	0.5	0.5	C	3	GEMONA (FRIULI)
1370	780914	025216.33	FLD 46°19.30'	13°04.61'	5.92	1.15	9	238	2	0.26	1.9	1.8	C	5	TRASAGHIS (FRIULI)
1371	780914	125852.90	FLD 46°26.39'	12°59.58'	1.04	1.36	10	318	16	0.05	0.5	7.2	D	5	ARTA (FRIULI)
1372	780915	021606.44	FLD 46°29.36'	13°38.68'	1.09	2.34	11	322	8	0.17	1.5	7.1	D	6	FUSINE (FRIULI)
1373	780916	024053.33	FLD 46°10.35'	13°01.44'	10.59	1.16	6	284	8	0.03	0.5	0.5	C	3	MAIANO (FRIULI)
1374	780916	030112.02	FLD 46°23.45'	12°57.83'	2.33	1.10	8	313	13	0.12	1.3	6.3	D	5	TOLMEZZO (FRIULI)
1375	780916	055032.69	FLD 46°22.85'	12°58.82'	2.99	0.97	7	309	11	0.11	1.4	4.8	C	4	TOLMEZZO (FRIULI)
1376	780916	082712.21	FLD 46°22.06'	12°59.11'	1.66	0.96	6	302	10	0.06	1.0	4.1	C	4	TOLMEZZO (FRIULI)
1377	780916	150051.15	FLD 46°20.22'	12°54.23'	5.35	1.03	9	309	12	0.13	1.3	2.1	C	5	VILLA SANTINA (FRIULI)
1378	780916	205234.62	FLD 46°18.40'	13°04.40'	8.37	1.05	8	192	3	0.16	1.4	1.2	C	5	TRASAGHIS (FRIULI)
1379	780917	152419.60	FLD 46°18.81'	13°06.10'	3.49	1.56	9	138	1	0.10	0.7	1.0	B	7	GEMONA (FRIULI)
1380	780918	204658.21	FLD 46°18.59'	13°03.74'	6.03	1.47	12	187	3	0.25	1.3	1.5	C	6	TRASAGHIS (FRIULI)

N	DATE	ORTIME		LAT	Lon	DEP	MAG	NO	GAP	DM	RMS	ERH	ERZ	Q	NS	PLACE
1381	780918	221746.45	FLD	46°20.83'	13°07.60'	6.33	1.24	8	278	4	0.14	1.3	1.2	C	4	MOGGIO UDINESE (FRIULI)
1382	780919	104018.31	FLD	46°18.15'	13°01.06'	7.12	1.14	8	234	7	0.23	1.7	1.9	C	4	TRASAGHIS (FRIULI)
1383	780920	050748.47	FLD	46°22.48'	13°07.85'	12.63	1.37	6	288	7	0.02	0.4	0.5	C	4	MOGGIO UDINESE (FRIULI)
1384	780920	165954.53	FLD	46°17.11'	13°16.03'	9.19	1.07	8	226	6	0.10	1.1	1.0	C	4	LUSEVERA (FRIULI)
1385	780921	024756.40	FLD	46°21.33'	13°02.52'	5.05	1.22	7	293	6	0.07	0.8	1.0	C	4	TOLMEZZO (FRIULI)
1386	780921	180051.81	FLD	46°19.63'	13°09.27'	9.90	1.37	10	242	4	0.06	0.5	0.4	C	5	GEMONA (FRIULI)
1387	780922	005555.64	FLD	46°23.98'	13°05.34'	12.95	2.68	16	89	9	0.23	1.2	1.5	B	12	MOGGIO UDINESE (FRIULI)
1388	780922	134406.16	FLD	46°21.25'	12°50.95'	9.00	1.31	8	322	16	0.09	1.4	1.6	C	5	VILLA SANTINA (FRIULI)
1389	780923	132159.52	FLD	46°19.30'	13°06.10'	2.28	2.29	10	187	0	0.27	1.4	2.4	C	8	GEMONA (FRIULI)
1390	780925	065428.97	FLD	46°18.07'	13°12.18'	10.38	1.56	12	136	8	0.11	0.4	0.7	B	7	GEMONA (FRIULI)
1391	780925	184001.99	FLD	46°23.35'	13°00.09'	1.18	1.36	8	311	11	0.10	0.6	4.6	C	4	TOLMEZZO (FRIULI)
1392	780925	202514.19	FLD	46°17.06'	13°03.07'	7.30	1.06	8	178	5	0.19	1.2	2.0	C	5	TRASAGHIS (FRIULI)
1393	780926	035704.46	FLD	46°17.60'	13°10.04'	8.33	1.45	9	197	6	0.10	0.7	0.9	C	5	GEMONA (FRIULI)
1394	780926	183146.81	FLD	46°15.80'	13°16.43'	5.05	1.83	10	114	4	0.18	0.9	2.9	B	7	LUSEVERA (FRIULI)
1395	780927	193806.92	FLD	46°17.92'	12°52.28'	4.06	1.25	8	317	11	0.11	1.3	2.7	C	4	PIELUNGO (FRIULI)
1396	780928	175833.45	FLD	46°18.48'	13°08.21'	10.24	1.14	7	199	3	0.06	0.6	0.8	C	5	GEMONA (FRIULI)
1397	780928	181401.87	FLD	46°24.41'	13°00.60'	11.40	0.99	6	311	12	0.05	0.8	1.0	C	4	TOLMEZZO (FRIULI)
1398	780928	182725.12	FLD	46°23.69'	12°59.65'	11.88	1.10	7	311	12	0.12	1.8	2.0	C	4	TOLMEZZO (FRIULI)
1399	780929	104445.22	FLD	46°23.09'	13°12.26'	9.58	1.57	10	286	11	0.07	0.9	1.1	C	5	CHIUSAFORTE (FRIULI)
1400	780929	154441.73	FLD	46°19.30'	13°02.08'	5.00	0.99	8	250	5	0.18	1.5	2.0	C	5	TRASAGHIS (FRIULI)
1401	780930	003605.38	FLD	46°22.19'	12°59.34'	9.50	1.50	7	303	10	0.02	0.4	0.3	C	5	TOLMEZZO (FRIULI)
1402	780930	051458.56	FLD	46°19.30'	13°05.26'	10.15	1.08	7	295	1	0.06	1.0	0.5	C	4	GEMONA (FRIULI)
1403	780930	185610.43	FLD	46°18.05'	13°09.66'	9.20	0.92	7	204	5	0.05	0.6	0.5	C	4	GEMONA (FRIULI)
1404	780930	200740.58	FLD	46°18.27'	13°09.60'	9.10	0.91	7	208	5	0.04	0.5	0.5	C	4	GEMONA (FRIULI)
1405	780930	204245.88	FLD	46°18.25'	13°09.80'	8.95	0.85	7	209	5	0.04	0.5	0.5	C	4	GEMONA (FRIULI)
1406	780930	213621.53	FLD	46°18.21'	13°09.51'	8.61	1.00	7	206	5	0.07	0.7	0.7	C	4	GEMONA (FRIULI)
1407	780930	220354.98	FLD	46°18.04'	13°09.59'	8.99	1.00	7	203	5	0.04	0.4	0.4	C	4	GEMONA (FRIULI)
1408	780930	231224.80	FLD	46°24.25'	13°00.02'	11.30	1.86	14	262	12	0.17	1.1	1.6	C	7	TOLMEZZO (FRIULI)
1409	781001	012312.97	FLD	46°18.33'	13°09.83'	9.45	1.44	12	211	5	0.12	0.7	0.8	C	6	GEMONA (FRIULI)
1410	781001	013007.26	FLD	46°18.12'	13°09.38'	9.41	1.13	8	202	5	0.08	0.9	0.8	C	4	GEMONA (FRIULI)
1411	781001	014327.82	FLD	46°18.01'	13°09.60'	10.26	0.98	6	202	5	0.02	0.2	0.2	C	3	GEMONA (FRIULI)
1412	781001	043614.10	FLD	46°18.01'	13°09.47'	8.97	0.96	7	201	5	0.11	1.3	1.2	C	4	GEMONA (FRIULI)
1413	781001	043632.38	FLD	46°17.97'	13°08.98'	9.48	0.93	8	193	4	0.10	1.1	0.9	C	4	GEMONA (FRIULI)
1414	781001	043759.32	FLD	46°17.71'	13°09.48'	9.51	1.20	10	193	5	0.05	0.5	0.4	C	5	GEMONA (FRIULI)
1415	781001	043856.16	FLD	46°18.12'	13°09.21'	9.48	1.00	8	200	5	0.11	1.2	1.0	C	4	GEMONA (FRIULI)
1416	781001	044421.96	FLD	46°18.12'	13°09.21'	9.48	1.16	8	200	5	0.11	1.2	1.0	C	4	GEMONA (FRIULI)
1417	781001	044453.04	FLD	46°18.85'	13°09.45'	9.40	1.01	8	221	4	0.11	1.3	1.1	C	4	GEMONA (FRIULI)
1418	781001	044611.64	FLD	46°17.64'	13°09.17'	10.27	1.11	8	187	5	0.11	1.2	1.0	C	4	GEMONA (FRIULI)
1419	781001	045029.57	FLD	46°18.08'	13°09.46'	9.89	1.43	12	203	5	0.11	0.6	0.6	C	6	GEMONA (FRIULI)
1420	781001	045319.56	FLD	46°18.40'	13°09.75'	8.93	1.20	10	212	5	0.10	0.8	0.7	C	5	GEMONA (FRIULI)
1421	781001	045337.96	FLD	46°18.74'	13°10.30'	10.12	0.89	8	223	6	0.13	1.5	1.2	C	4	GEMONA (FRIULI)
1422	781001	045432.28	FLD	46°18.29'	13°09.45'	9.53	0.87	8	207	5	0.11	1.2	1.0	C	4	GEMONA (FRIULI)
1423	781001	060445.10	FLD	46°18.90'	13°09.28'	11.03	0.94	8	222	4	0.13	1.7	1.2	C	4	GEMONA (FRIULI)
1424	781001	060814.51	FLD	46°18.77'	13°10.27'	9.48	1.27	10	223	6	0.17	1.2	1.2	C	5	GEMONA (FRIULI)
1425	781001	061012.04	FLD	46°17.96'	13°09.32'	9.68	1.49	11	197	5	0.09	0.6	0.5	C	6	GEMONA (FRIULI)
1426	781001	061052.38	FLD	46°18.16'	13°09.03'	9.73	0.88	7	199	4	0.11	1.5	1.2	C	4	GEMONA (FRIULI)
1427	781001	061059.14	FLD	46°18.49'	13°10.46'	7.89	0.94	5	223	6	0.07	1.0	1.4	C	3	GEMONA (FRIULI)
1428	781001	061105.24	FLD	46°18.51'	13°10.45'	9.53	1.00	5	224	6	0.04	0.8	0.9	C	3	GEMONA (FRIULI)
1429	781001	062152.25	FLD	46°18.42'	13°09.40'	10.22	0.91	7	210	5	0.10	1.4	1.1	C	4	GEMONA (FRIULI)
1430	781001	062157.90	FLD	46°18.33'	13°10.28'	9.61	0.74	4	218	6	0.00	0.3	0.3	C	3	GEMONA (FRIULI)
1431	781001	062439.04	FLD	46°18.25'	13°09.26'	10.81	1.05	8	205	5	0.12	1.4	1.0	C	4	GEMONA (FRIULI)
1432	781001	062445.15	FLD	46°18.69'	13°09.62'	11.02	0.85	4	221	5	0.05	0.3	0.3	C	3	GEMONA (FRIULI)
1433	781001	062448.56	FLD	46°18.96'	13°09.26'	12.84	0.85	5	226	4	0.09	1.9	1.6	C	3	GEMONA (FRIULI)
1434	781001	071259.97	FLD	46°18.77'	13°09.95'	11.03	0.93	7	222	5	0.10	1.5	1.1	C	4	GEMONA (FRIULI)
1435	781001	101614.39	FLD	46°18.75'	13°10.41'	9.58	0.82	6	223	6	0.06	1.0	1.1	C	4	GEMONA (FRIULI)
1436	781001	104439.53	FLD	46°18.81'	13°15.54'	11.49	1.75	15	146	9	0.13	0.4	0.9	B	8	LUSEVERA (FRIULI)
1437	781001	140000.06	FLD	46°18.88'	13°10.29'	9.45	0.95	7	226	6	0.10	1.3	1.2	C	4	GEMONA (FRIULI)
1438	781001	140037.06	FLD	46°18.12'	13°09.21'	9.48	1.09	8	200	5	0.11	1.2	1.0	C	4	GEMONA (FRIULI)
1439	781001	150253.06	FLD	46°17.76'	13°08.95'	9.75	1.03	7	252	4	0.12	1.8	1.0	C	4	TRASAGHIS (FRIULI)
1440	781002	060628.34	FLD	46°18.11'	13°10.23'	10.86	1.16	7	209	6	0.11	1.5	1.1	C	4	GEMONA (FRIULI)

N	DATE	ORTIME		LAT	LON	DEP	MAG	NO	GAP	DM	RMS	ERH	ERZ	Q	NS	PLACE
1441	781002	061424.64	FLD	46°18.00'	13°09.32'	9.72	1.15	8	199	5	0.09	1.0	0.8	C	4	GEMONA (FRIULI)
1442	781002	061450.69	FLD	46°18.73'	13°10.11'	9.80	0.85	7	221	5	0.10	1.5	1.3	C	4	GEMONA (FRIULI)
1443	781002	075122.65	FLD	46°18.30'	13°09.56'	9.61	1.06	8	209	5	0.11	1.2	1.0	C	4	GEMONA (FRIULI)
1444	781002	222504.47	FLD	46°18.54'	13°09.49'	3.53	2.20	12	140	5	0.26	0.9	2.0	C	6	GEMONA (FRIULI)
1445	781003	031343.81	FLD	46°20.31'	13°08.79'	9.11	1.02	7	267	4	0.05	0.6	0.6	C	4	MOGGIO UDINESE (FRIULI)
1446	781003	071407.80	FLD	46°20.10'	13°02.69'	7.46	1.39	7	269	5	0.13	1.5	1.3	C	4	TOLMEZZO (FRIULI)
1447	781003	104509.25	FLD	46°17.98'	13°09.90'	9.15	0.87	5	205	5	0.01	0.2	0.3	C	3	GEMONA (FRIULI)
1448	781003	163906.86	FLD	46°20.21'	13°03.31'	3.76	1.06	6	273	4	0.03	0.5	0.4	C	3	TOLMEZZO (FRIULI)
1449	781004	113637.10	FLD	46°18.40'	13°08.80'	5.50	1.13	8	204	4	0.07	0.5	0.7	C	4	GEMONA (FRIULI)
1450	781004	145616.00	FLD	46°20.95'	13°04.70'	6.96	1.69	9	257	4	0.14	1.2	1.0	C	5	MOGGIO UDINESE (FRIULI)
1451	781004	190743.62	FLD	46°18.77'	13°05.20'	7.00	0.94	7	188	1	0.16	1.3	1.6	C	4	GEMONA (FRIULI)
1452	781005	005334.82	FLD	46°23.09'	13°04.05'	3.72	1.43	8	300	8	0.02	0.4	0.5	C	5	TOLMEZZO (FRIULI)
1453	781005	014300.85	FLD	46°18.48'	12°51.82'	2.46	1.21	5	318	12	0.20	0.6	2.2	C	3	PIELUNGO (FRIULI)
1454	781005	125613.13	FLD	46°18.39'	13°09.65'	6.66	1.72	7	201	4	0.05	0.5	0.6	C	4	GEMONA (FRIULI)
1455	781005	173552.90	FLD	46°31.31'	13°14.68'	4.56	2.30	11	241	25	0.17	1.6	7.4	D	6	PONTEBBA (FRIULI)
1456	781005	184008.58	FLD	46°30.30'	13°11.21'	7.26	1.56	8	266	22	0.12	1.6	4.6	C	4	PAULARO (FRIULI)
1457	781006	014218.66	FLD	46°19.91'	12°58.11'	4.41	1.35	7	286	10	0.06	0.6	1.3	C	4	TRASAGHIS (FRIULI)
1458	781006	182045.93	FLD	46°23.09'	13°03.73'	9.92	1.17	7	300	8	0.06	1.1	0.8	C	4	TOLMEZZO (FRIULI)
1459	781007	072715.88	FLD	46°22.22'	13°11.08'	9.05	0.99	7	281	9	0.08	1.2	1.3	C	4	MOGGIO UDINESE (FRIULI)
1460	781008	021058.07	FLD	46°19.30'	13°07.75'	4.02	2.03	14	232	2	0.32	1.6	1.7	D	7	GEMONA (FRIULI)
1461	781009	020040.68	FLD	46°22.59'	13°09.59'	6.45	0.88	8	292	8	0.16	1.8	2.4	C	4	MOGGIO UDINESE (FRIULI)
1462	781009	041931.03	FLD	46°20.97'	13°07.22'	12.42	1.93	14	213	4	0.12	0.6	0.7	C	7	MOGGIO UDINESE (FRIULI)
1463	781009	081034.70	FLD	46°30.58'	13°14.74'	12.60	2.38	14	237	24	0.31	1.8	3.6	D	8	PONTEBBA (FRIULI)
1464	781009	121622.05	FLD	46°16.44'	13°08.03'	8.06	1.07	7	146	6	0.07	0.7	0.7	B	4	GEMONA (FRIULI)
1465	781009	142007.59	FLD	46°28.16'	13°20.17'	1.40	1.82	8	307	25	0.05	0.3	5.7	D	4	JOF DI MONTASIO (FRIULI)
1466	781010	052542.45	FLD	46°18.26'	13°07.72'	5.87	1.31	8	182	3	0.15	1.5	1.5	C	4	GEMONA (FRIULI)
1467	781010	062604.50	FLD	46°22.27'	13°13.23'	2.01	1.46	8	277	11	0.08	0.9	5.3	D	4	CHIUSAFORTE (FRIULI)
1468	781010	094947.24	FLD	46°21.29'	13°12.78'	1.32	1.68	7	267	10	0.07	1.1	6.5	D	4	CHIUSAFORTE (FRIULI)
1469	781010	193925.97	FLD	46°20.74'	13°08.51'	10.35	1.32	10	274	4	0.08	0.7	0.5	C	5	MOGGIO UDINESE (FRIULI)
1470	781011	020246.26	FLD	46°21.09'	13°08.29'	10.74	0.92	8	283	5	0.07	0.9	0.6	C	4	MOGGIO UDINESE (FRIULI)
1471	781011	115550.06	SLD	46°00.78'	14°50.03'	9.65	2.66	17	290	24	0.32	1.8	1.4	D	9	LITJA (SLOVENIA)
1472	781011	123410.25	FLD	46°21.03'	13°11.45'	8.44	1.70	10	265	8	0.18	1.5	1.4	C	5	MOGGIO UDINESE (FRIULI)
1473	781011	132616.86	FLD	46°21.57'	13°09.93'	3.08	1.20	8	278	7	0.13	1.4	3.3	C	4	MOGGIO UDINESE (FRIULI)
1474	781012	033238.04	FLD	46°20.09'	13°03.06'	5.28	1.56	10	236	4	0.13	1.0	1.0	C	6	TOLMEZZO (FRIULI)
1475	781012	072419.02	FLD	46°19.98'	13°14.00'	4.83	1.24	7	163	10	0.10	0.8	2.8	C	4	LUSEVERA (FRIULI)
1476	781012	084528.91	FLD	46°19.64'	13°03.12'	5.82	1.17	6	255	4	0.11	1.4	1.5	C	4	TRASAGHIS (FRIULI)
1477	781012	104504.50	FLD	46°18.95'	13°09.97'	10.45	1.25	9	226	5	0.08	0.7	0.5	C	5	GEMONA (FRIULI)
1478	781012	160624.88	FLD	46°18.94'	13°01.77'	5.61	1.84	9	244	5	0.08	0.7	0.9	C	6	TRASAGHIS (FRIULI)
1479	781013	215012.37	FLD	46°22.25'	13°13.58'	0.84	1.05	8	276	11	0.04	0.5	6.1	D	4	CHIUSAFORTE (FRIULI)
1480	781014	011915.29	FLD	46°15.95'	13°17.45'	7.78	1.37	7	223	5	0.05	1.0	0.6	C	4	LUSEVERA (FRIULI)
1481	781014	111047.30	FLD	46°15.33'	13°05.52'	7.63	1.28	8	109	5	0.10	0.6	0.9	B	5	GEMONA (FRIULI)
1482	781015	042528.88	FLD	46°18.70'	13°05.74'	10.18	1.11	7	212	1	0.04	0.6	0.4	C	4	GEMONA (FRIULI)
1483	781015	204033.76	FLD	46°18.39'	13°05.83'	10.85	1.38	9	139	2	0.05	0.4	0.3	B	5	GEMONA (FRIULI)
1484	781016	075936.72	FLD	46°12.51'	13°00.62'	12.63	1.92	10	203	4	0.20	1.8	1.3	C	6	MAIANO (FRIULI)
1485	781016	105847.71	FLD	46°12.09'	13°01.35'	9.12	1.91	9	197	5	0.18	1.8	1.3	C	6	MAIANO (FRIULI)
1486	781016	120041.16	FLD	46°11.56'	13°01.65'	12.76	1.40	9	227	6	0.23	1.9	1.8	C	5	MAIANO (FRIULI)
1487	781016	183856.17	FLD	46°16.32'	13°18.63'	9.10	1.77	9	233	6	0.08	0.9	0.8	C	5	LUSEVERA (FRIULI)
1488	781018	010010.68	FLD	46°16.29'	13°10.47'	11.25	1.01	5	173	7	0.11	1.9	1.5	C	4	GEMONA (FRIULI)
1489	781018	040243.12	FLD	46°19.23'	12°55.92'	8.02	1.55	10	297	10	0.17	1.5	1.5	C	5	PIELUNGO (FRIULI)
1490	781018	064235.79	FLD	46°19.86'	13°00.21'	3.87	1.36	8	273	8	0.18	1.6	2.7	C	4	TRASAGHIS (FRIULI)
1491	781018	101756.06	FLD	46°22.41'	12°52.08'	2.66	2.46	14	254	17	0.16	1.2	6.9	D	7	VILLA SANTINA (FRIULI)
1492	781018	232507.89	FLD	46°15.30'	13°05.69'	7.59	1.07	9	210	5	0.17	1.5	1.3	C	5	GEMONA (FRIULI)
1493	781019	042201.36	FLD	46°17.31'	13°13.66'	8.54	1.05	8	216	6	0.12	1.2	1.2	C	4	LUSEVERA (FRIULI)
1494	781019	092214.77	FLD	46°17.95'	13°18.63'	10.35	1.22	8	154	3	0.03	0.3	0.3	B	4	GEMONA (FRIULI)
1495	781020	052439.17	FLD	46°19.72'	13°14.44'	3.03	1.20	6	274	10	0.01	0.1	0.4	C	3	LUSEVERA (FRIULI)
1496	781020	111448.81	FLD	46°21.25'	13°08.02'	4.93	1.24	8	281	5	0.08	0.8	0.9	C	4	MOGGIO UDINESE (FRIULI)
1497	781020	200134.21	FLD	46°28.98'	12°51.99'	10.86	2.47	11	289	26	0.07	1.0	2.4	C	7	OVARO (FRIULI)
1498	781021	060044.08	FLD	46°21.94'	13°08.21'	9.49	1.20	10	284	6	0.06	0.5	0.5	C	5	MOGGIO UDINESE (FRIULI)
1499	781022	183139.76	FLD	46°21.09'	12°58.75'	1.26	1.03	8	294	10	0.13	1.2	7.5	D	5	TOLMEZZO (FRIULI)
1500	781022	191154.95	FLD	46°19.95'	13°06.10'	10.49	1.13	10	273	1	0.11	0.8	0.7	C	5	GEMONA (FRIULI)

N	DATE	ORTIME	LAT	LOE	DEP	MAG	NO	GAP	DM	RMS	ERH	ERZ	Q	NS	PLACE	
1501	781022	200833.03	FLD	46°21.36'	12°58.92'	1.35	1.11	8	296	10	0.13	1.1	6.8	D	5	TOLMEZZO (FRIULI)
1502	781023	185636.15	FLD	46°20.29'	13°14.77'	10.62	1.61	8	165	11	0.22	1.9	3.3	C	5	CHIUSAFORTE (FRIULI)
1503	781023	191849.46	FLD	46°16.91'	13°06.94'	8.56	2.14	12	95	4	0.12	0.6	1.0	B	8	GEMONA (FRIULI)
1504	781023	225408.54	FLD	46°29.58'	12°54.23'	9.67	1.29	10	290	24	0.13	1.9	4.4	C	6	OVARO (FRIULI)
1505	781023	233559.45	FLD	46°27.87'	12°53.08'	11.11	1.56	11	285	23	0.12	1.8	3.8	C	6	OVARO (FRIULI)
1506	781024	021855.49	FLD	46°19.46'	13°16.14'	11.46	1.22	7	250	10	0.04	1.1	0.8	C	4	LUSEVERA (FRIULI)
1507	781024	023909.41	FLD	46°29.41'	12°54.12'	6.99	1.42	14	289	24	0.15	1.5	5.1	D	7	OVARO (FRIULI)
1508	781024	210945.44	FLD	46°19.81'	12°52.52'	1.59	1.19	8	315	13	0.10	1.1	7.0	D	4	PIELUNGO (FRIULI)
1509	781024	225334.29	FLD	46°20.33'	13°02.09'	4.97	1.10	8	274	5	0.17	1.6	1.8	C	4	TOLMEZZO (FRIULI)
1510	781025	002027.34	FLD	46°15.46'	13°04.76'	7.01	1.58	9	117	6	0.21	1.2	1.7	B	5	GEMONA (FRIULI)
1511	781025	063810.18	FLD	46°15.72'	13°03.54'	10.59	1.31	8	139	6	0.16	1.1	1.3	C	4	TRASAGHIS (FRIULI)
1512	781025	070454.71	FLD	46°15.95'	13°05.24'	8.75	1.21	10	119	6	0.31	1.7	2.1	C	5	GEMONA (FRIULI)
1513	781025	071918.75	FLD	46°16.41'	13°04.08'	7.93	1.06	7	146	6	0.17	1.5	2.1	C	4	TRASAGHIS (FRIULI)
1514	781025	135244.52	FLD	46°22.71'	13°07.84'	8.11	1.72	10	289	7	0.17	1.6	1.6	C	5	MOGGIO UDINESE (FRIULI)
1515	781026	000555.14	FLD	46°20.88'	12°55.29'	6.46	1.13	7	306	13	0.10	1.4	1.9	C	4	VILLA SANTINA (FRIULI)
1516	781026	035131.14	FLD	46°22.81'	13°11.33'	9.55	1.13	9	286	10	0.08	1.0	1.1	C	5	MOGGIO UDINESE (FRIULI)
1517	781026	042450.84	FLD	46°16.85'	13°14.70'	7.59	1.75	9	217	5	0.18	1.6	1.4	C	5	LUSEVERA (FRIULI)
1518	781026	044314.71	FLD	46°17.02'	13°17.49'	10.02	1.13	7	233	6	0.05	0.7	0.6	C	4	LUSEVERA (FRIULI)
1519	781026	050922.98	FLD	46°22.74'	13°03.38'	2.82	1.37	8	299	7	0.11	1.8	2.8	C	5	TOLMEZZO (FRIULI)
1520	781026	054134.95	FLD	46°19.35'	13°05.40'	10.92	1.15	8	303	1	0.06	0.7	0.5	C	4	GEMONA (FRIULI)
1521	781026	060800.49	FLD	46°23.53'	13°13.98'	6.94	1.13	8	287	13	0.06	0.9	1.7	C	4	CHIUSAFORTE (FRIULI)
1522	781027	045631.97	FLD	46°16.68'	13°15.01'	8.15	1.77	9	216	5	0.10	0.9	0.7	C	5	LUSEVERA (FRIULI)
1523	781027	092045.28	VLD	45°42.86'	11°30.97'	10.68	1.74	15	285	38	0.38	3.4	2.3	D	8	TIENE (VENETO)
1524	781028	212147.78	FLD	46°18.12'	13°04.96'	6.01	1.26	10	167	2	0.12	0.7	0.9	B	5	GEMONA (FRIULI)
1525	781028	215727.62	FLD	46°16.51'	13°14.70'	8.66	1.16	8	213	4	0.11	1.0	1.0	C	4	LUSEVERA (FRIULI)
1526	781030	012532.62	FLD	46°31.85'	13°12.83'	8.62	1.47	10	262	25	0.14	1.3	3.4	C	6	PONTEBBA (FRIULI)
1527	781030	103434.99	FLD	46°22.47'	13°07.82'	7.04	1.36	10	288	6	0.19	1.7	1.9	C	5	MOGGIO UDINESE (FRIULI)
1528	781030	153744.99	FLD	46°20.03'	13°07.53'	10.66	1.13	8	267	2	0.15	1.7	1.2	C	4	MOGGIO UDINESE (FRIULI)
1529	781031	070803.03	FLD	46°23.92'	13°11.67'	4.75	1.51	10	292	11	0.18	1.8	4.4	C	5	MOGGIO UDINESE (FRIULI)
1530	781031	080523.31	FLD	46°23.10'	13°18.74'	1.94	1.19	8	284	17	0.06	0.4	2.9	C	4	CHIUSAFORTE (FRIULI)
1531	781031	123550.42	FLD	46°22.37'	13°09.96'	10.21	1.07	8	288	8	0.06	0.8	0.8	C	4	MOGGIO UDINESE (FRIULI)
1532	781031	132359.22	FLD	46°21.12'	13°07.95'	7.22	1.23	8	287	4	0.16	1.9	1.6	C	4	MOGGIO UDINESE (FRIULI)
1533	781101	193531.27	FLD	46°22.96'	13°12.66'	2.00	1.04	8	284	11	0.09	1.1	6.1	D	4	CHIUSAFORTE (FRIULI)
1534	781101	202227.89	FLD	46°17.35'	13°13.34'	8.95	1.28	8	215	6	0.17	1.7	1.7	C	4	LUSEVERA (FRIULI)
1535	781102	015637.89	SLD	46°04.26'	14°13.97'	8.08	3.06	19	149	23	0.40	1.4	7.0	C	10	HORJUL (SLOVENIA)
1536	781102	090528.16	FLD	46°31.68'	13°16.30'	16.86	1.92	12	258	25	0.19	1.7	2.3	C	6	PONTEBBA (FRIULI)
1537	781102	103439.39	FLD	46°22.21'	12°54.37'	17.18	1.24	8	314	16	0.11	1.5	1.0	C	4	VILLA SANTINA (FRIULI)
1538	781102	123323.78	FLD	46°18.50'	13°15.72'	5.70	1.57	8	239	8	0.11	1.2	1.8	C	4	LUSEVERA (FRIULI)
1539	781102	153709.71	FLD	46°20.05'	12°54.52'	10.45	1.31	8	307	12	0.10	1.1	1.2	C	4	VILLA SANTINA (FRIULI)
1540	781103	031938.63	FLD	46°19.04'	13°11.56'	7.69	0.99	8	233	7	0.12	1.4	1.5	C	4	GEMONA (FRIULI)
1541	781103	062026.91	FLD	46°21.61'	13°10.21'	3.68	1.20	10	277	7	0.15	1.2	2.4	C	5	MOGGIO UDINESE (FRIULI)
1542	781104	045548.02	FLD	46°19.53'	13°20.71'	6.80	1.36	7	265	13	0.16	1.2	2.4	C	4	UCCEA (FRIULI)
1543	781104	193309.10	FLD	46°16.80'	13°05.74'	10.29	1.15	8	122	4	0.17	1.3	1.6	B	4	GEMONA (FRIULI)
1544	781104	200355.93	FLD	46°17.79'	13°06.10'	11.44	1.16	8	124	3	0.23	1.9	1.8	B	4	GEMONA (FRIULI)
1545	781105	072911.12	CLD	45°09.64'	14°39.33'	7.00	2.54	4	317	67	0.10	0.3	0.3	C	3	KRK (CROATIA)
1546	781105	073008.96	CLD	45°23.99'	14°32.16'	10.30	2.30	4	300	39	0.12	0.3	0.3	C	3	CAVLE (CROATIA)
1547	781105	234132.70	FLD	46°16.38'	13°11.80'	8.83	2.38	7	193	5	0.12	1.1	1.2	C	4	GEMONA (FRIULI)
1548	781107	000756.73	FLD	46°15.61'	13°17.06'	7.63	1.31	7	218	4	0.10	1.9	1.0	C	4	LUSEVERA (FRIULI)
1549	781107	051200.22	FLD	46°22.03'	12°59.35'	1.49	1.19	8	301	10	0.15	1.5	7.8	D	4	TOLMEZZO (FRIULI)
1550	781108	000346.63	FLD	46°22.05'	13°16.78'	2.35	0.98	6	275	15	0.01	0.7	4.0	C	3	CHIUSAFORTE (FRIULI)
1551	781108	045102.30	FLD	46°19.09'	12°56.92'	7.26	1.17	8	289	9	0.11	1.2	1.2	C	4	PIELUNGO (FRIULI)
1552	781108	052900.58	FLD	46°18.94'	13°15.91'	7.60	1.44	8	245	9	0.15	1.7	1.9	C	4	LUSEVERA (FRIULI)
1553	781108	183440.54	FLD	46°19.84'	13°14.17'	10.56	1.76	14	161	10	0.12	0.4	0.9	B	7	LUSEVERA (FRIULI)
1554	781108	214735.75	FLD	46°22.56'	13°13.69'	7.07	1.26	8	279	12	0.08	0.9	1.3	C	4	CHIUSAFORTE (FRIULI)
1555	781108	235441.34	SLD	45°38.15'	14°15.16'	11.80	2.54	5	232	18	0.35	6.1	9.6	D	3	KNEZAK (SLOVENIA)
1556	781108	235647.87	SLD	45°37.25'	14°15.25'	6.29	2.66	18	239	19	0.27	1.4	1.8	C	9	KNEZAK (SLOVENIA)
1557	781109	002959.69	SLD	45°36.75'	14°14.08'	7.67	2.93	21	206	38	0.49	1.9	2.1	D	11	KNEZAK (SLOVENIA)
1558	781109	004450.55	SLD	45°38.95'	14°15.12'	6.21	2.56	16	226	17	0.27	2.0	4.8	C	8	KNEZAK (SLOVENIA)
1559	781109	054017.04	FLD	46°18.14'	12°57.90'	7.40	1.33	7	274	7	0.12	1.6	2.1	C	4	TRASAGHIS (FRIULI)
1560	781109	121836.39	FLD	46°19.14'	13°17.96'	1.75	0.90	7	253	10	0.18	0.6	3.4	C	4	LUSEVERA (FRIULI)

N	DATE	ORTIME		LAT	LON	DEP	MAG	NO	GAP	DM	RMS	ERH	ERZ	Q	NS	PLACE
1561	781109	132942.54	SLD	45°34.38'	14°15.03'	4.60	2.11	11	255	23	0.18	1.8	7.2	D	6	ILIRSKA BISTRICA (SLOVENIA)
1562	781109	134438.93	SLD	45°37.53'	14°14.85'	10.50	2.70	17	236	19	0.40	1.9	2.0	D	9	KNEZAK (SLOVENIA)
1563	781109	143347.26	FLD	46°17.98'	13°03.81'	9.03	1.23	7	189	4	0.15	1.4	1.6	C	4	TRASAGHIS (FRIULI)
1564	781109	190831.98	FLD	46°26.23'	12°54.47'	4.84	1.94	12	278	20	0.13	1.1	4.4	C	6	OVARO (FRIULI)
1565	781109	231334.19	FLD	46°23.08'	13°14.77'	8.53	1.31	8	283	13	0.09	1.2	1.7	C	4	CHIUSAFORTE (FRIULI)
1566	781110	011558.80	FLD	46°21.49'	13°13.35'	11.00	1.69	10	269	10	0.14	1.3	1.3	C	5	CHIUSAFORTE (FRIULI)
1567	781110	051931.66	FLD	46°18.70'	13°19.17'	4.81	1.10	6	254	10	0.02	1.9	3.9	C	3	LUSEVERA (FRIULI)
1568	781111	055321.72	FLD	46°18.43'	13°03.12'	9.78	1.08	8	215	4	0.19	1.7	1.6	C	4	TRASAGHIS (FRIULI)
1569	781111	085410.84	FLD	46°18.06'	13°14.96'	6.44	1.11	7	137	7	0.11	0.6	1.6	B	4	LUSEVERA (FRIULI)
1570	781112	091616.34	FLD	46°21.45'	13°17.55'	1.21	1.71	8	271	14	0.07	0.7	6.6	D	4	CHIUSAFORTE (FRIULI)
1571	781112	094253.97	FLD	46°20.53'	13°01.81'	2.08	1.26	8	279	6	0.14	1.3	2.7	C	4	TOLMEZZO (FRIULI)
1572	781112	105401.90	FLD	46°17.65'	13°00.06'	5.03	1.11	7	188	6	0.23	1.9	2.7	C	4	TRASAGHIS (FRIULI)
1573	781112	150502.19	FLD	46°18.25'	13°07.63'	10.36	0.96	7	180	3	0.17	1.6	1.8	C	4	GEMONA (FRIULI)
1574	781112	160054.24	FLD	46°15.89'	12°57.48'	6.42	1.26	7	177	3	0.09	0.9	0.9	B	4	TRASAGHIS (FRIULI)
1575	781113	041207.64	FLD	46°19.30'	13°06.10'	11.08	1.03	8	266	0	0.18	1.7	1.4	C	4	GEMONA (FRIULI)
1576	781113	080837.01	FLD	46°18.83'	13°15.47'	1.76	1.25	6	242	9	0.08	1.3	4.9	C	3	LUSEVERA (FRIULI)
1577	781113	094703.41	FLD	46°17.80'	13°13.59'	10.38	0.97	6	222	7	0.02	1.9	0.7	C	3	LUSEVERA (FRIULI)
1578	781115	010313.51	FLD	46°22.01'	13°12.70'	10.35	1.09	7	275	10	0.07	0.8	0.9	C	4	CHIUSAFORTE (FRIULI)
1579	781115	181649.08	FLD	46°18.40'	13°04.19'	6.00	1.11	7	196	3	0.02	0.1	0.2	C	4	TRASAGHIS (FRIULI)
1580	781117	225828.31	FLD	46°29.45'	13°17.31'	9.00	2.41	21	131	22	0.52	1.7	3.3	D	11	DOGNA (FRIULI)
1581	781119	002843.09	FLD	46°22.22'	13°18.09'	5.49	1.18	7	277	16	0.07	1.1	3.5	C	4	CHIUSAFORTE (FRIULI)
1582	781119	072151.29	FLD	46°18.36'	12°56.19'	7.36	1.77	13	210	8	0.25	1.7	2.2	C	7	PIELUNGO (FRIULI)
1583	781119	103046.62	FLD	46°18.56'	13°08.22'	9.34	1.03	7	202	3	0.03	0.3	0.4	C	4	GEMONA (FRIULI)
1584	781119	145433.22	FLD	46°19.37'	13°01.24'	5.40	1.11	8	258	6	0.05	0.4	0.5	C	4	TRASAGHIS (FRIULI)
1585	781119	172452.84	FLD	46°15.49'	13°16.88'	9.39	1.02	6	295	4	0.03	0.5	0.4	C	3	LUSEVERA (FRIULI)
1586	781120	001956.35	FLD	46°20.27'	13°16.40'	10.57	1.01	8	259	11	0.07	0.9	1.1	C	4	CHIUSAFORTE (FRIULI)
1587	781120	011928.58	FLD	46°20.66'	12°55.10'	8.20	1.40	12	236	13	0.20	1.7	2.4	C	6	VILLA SANTINA (FRIULI)
1588	781120	132806.29	FLD	46°23.04'	12°57.45'	7.08	1.61	12	260	13	0.18	1.2	2.5	C	6	TOLMEZZO (FRIULI)
1589	781120	225502.19	FLD	46°18.95'	12°55.74'	5.18	1.38	12	217	9	0.26	1.9	3.7	C	6	PIELUNGO (FRIULI)
1590	781121	093324.68	FLD	46°18.14'	13°11.69'	9.16	1.03	6	228	8	0.01	0.2	0.2	C	3	GEMONA (FRIULI)
1591	781121	133622.23	FLD	46°19.78'	13°18.05'	6.93	1.03	8	259	11	0.13	1.6	2.7	C	4	LUSEVERA (FRIULI)
1592	781121	155229.44	FLD	46°19.30'	13°06.78'	5.82	1.15	6	234	1	0.03	0.5	0.4	C	3	GEMONA (FRIULI)
1593	781122	010151.06	FLD	46°22.37'	13°10.71'	3.02	1.11	7	284	8	0.08	1.0	2.4	C	4	MOGGIO UDINESE (FRIULI)
1594	781122	032456.06	FLD	46°22.07'	13°12.39'	6.89	1.14	8	276	10	0.10	1.2	1.5	C	4	CHIUSAFORTE (FRIULI)
1595	781122	032905.76	FLD	46°15.14'	13°07.68'	9.49	1.10	6	220	8	0.14	0.1	0.1	C	3	GEMONA (FRIULI)
1596	781122	062158.99	FLD	46°33.13'	13°11.37'	9.07	2.24	12	269	27	0.05	0.4	1.2	C	6	PAULARO (FRIULI)
1597	781122	062354.18	FLD	46°16.96'	13°14.47'	7.54	1.04	7	217	5	0.06	0.7	0.7	C	4	LUSEVERA (FRIULI)
1598	781122	065808.17	FLD	46°19.60'	13°16.77'	4.69	1.29	7	254	10	0.10	1.1	2.5	C	4	LUSEVERA (FRIULI)
1599	781122	125054.99	FLD	46°19.29'	12°57.96'	8.28	2.02	10	282	9	0.12	0.9	0.8	C	5	TRASAGHIS (FRIULI)
1600	781122	140344.77	FLD	46°21.21'	12°55.48'	5.06	1.17	6	307	13	0.05	0.8	1.8	C	3	VILLA SANTINA (FRIULI)
1601	781123	023115.55	FLD	46°13.40'	13°13.66'	4.36	2.49	7	130	2	0.25	1.6	3.4	B	5	TARCENTO (FRIULI)
1602	781123	160632.88	FLD	46°18.94'	13°07.24'	11.01	1.16	6	206	2	0.08	1.0	0.9	C	3	GEMONA (FRIULI)
1603	781124	031922.80	FLD	46°18.57'	13°04.95'	10.86	1.01	8	185	2	0.13	1.1	1.0	C	4	GEMONA (FRIULI)
1604	781124	063643.19	FLD	46°16.21'	13°09.76'	8.30	0.97	7	162	7	0.21	1.9	2.6	C	4	GEMONA (FRIULI)
1605	781124	111248.80	FLD	46°21.45'	12°54.64'	3.67	1.42	8	311	14	0.12	1.4	3.8	C	4	VILLA SANTINA (FRIULI)
1606	781124	195639.50	FLD	46°21.47'	12°58.66'	1.90	1.19	6	298	10	0.13	1.7	7.3	D	3	TOLMEZZO (FRIULI)
1607	781124	202817.01	FLD	46°28.20'	13°37.32'	1.98	1.53	7	341	5	0.16	1.2	1.0	C	4	FUSINE (FRIULI)
1608	781124	230622.64	FLD	46°17.69'	13°20.96'	3.84	0.95	8	255	10	0.07	1.1	3.1	C	4	UCCEA (FRIULI)
1609	781125	123832.87	FLD	46°19.30'	13°04.51'	6.47	1.29	6	293	2	0.08	1.1	0.8	C	3	TRASAGHIS (FRIULI)
1610	781125	222413.77	FLD	46°11.87'	13°05.55'	4.51	2.03	18	120	3	0.55	1.6	2.5	C	10	BUIA (FRIULI)
1611	781125	230444.71	FLD	46°19.30'	13°01.42'	3.94	1.29	8	306	6	0.13	1.8	2.0	C	4	TRASAGHIS (FRIULI)
1612	781126	050425.90	FLD	46°17.22'	13°10.80'	8.89	0.95	6	198	7	0.04	0.5	0.5	C	3	GEMONA (FRIULI)
1613	781126	054652.41	FLD	46°17.41'	13°10.14'	8.33	0.99	8	194	6	0.17	1.6	1.7	C	4	GEMONA (FRIULI)
1614	781126	060301.89	FLD	46°17.59'	13°10.61'	7.33	1.17	8	202	7	0.15	1.4	1.5	C	4	GEMONA (FRIULI)
1615	781126	060413.38	FLD	46°16.70'	13°09.93'	9.71	0.79	5	175	7	0.01	0.2	0.3	C	3	GEMONA (FRIULI)
1616	781126	124245.03	FLD	46°19.73'	13°01.60'	1.20	0.93	8	263	6	0.19	1.5	5.3	D	4	TRASAGHIS (FRIULI)
1617	781126	125910.93	FLD	46°21.85'	13°17.42'	1.49	0.95	8	274	15	0.06	0.9	7.9	D	4	CHIUSAFORTE (FRIULI)
1618	781126	191153.49	FLD	46°22.28'	13°10.32'	10.52	1.13	10	285	8	0.04	0.4	0.4	C	5	MOGGIO UDINESE (FRIULI)
1619	781126	194300.54	FLD	46°19.30'	13°05.33'	8.56	1.07	6	241	1	0.07	0.8	1.0	C	4	GEMONA (FRIULI)
1620	781127	232624.61	FLD	46°18.72'	12°57.27'	10.76	1.24	9	284	8	0.10	1.0	0.8	C	5	TRASAGHIS (FRIULI)

N	DATE	ORTIME	LAT	Lon	DEP	MAG	NO	GAP	DM	RMS	ERH	ERZ	Q	NS	PLACE	
1621	781128	075044.41	FLD	46°22.76'	13°11.26'	7.94	1.14	8	299	9	0.05	0.6	0.8	C	4	MOGGIO UDINESE (FRIULI)
1622	781128	101248.78	FLD	46°20.67'	12°59.05'	3.22	1.06	6	289	9	0.08	1.0	2.7	C	4	TOLMEZZO (FRIULI)
1623	781128	105555.65	FLD	46°19.30'	13°07.02'	4.45	1.11	5	232	1	0.07	1.3	1.7	C	4	GEMONA (FRIULI)
1624	781128	150102.10	FLD	46°17.61'	13°03.50'	12.15	1.23	10	163	4	0.22	1.3	1.7	C	6	TRASAGHIS (FRIULI)
1625	781128	184653.35	FLD	46°17.10'	13°05.02'	11.29	1.15	8	220	4	0.12	1.5	0.9	C	4	GEMONA (FRIULI)
1626	781129	071311.65	FLD	46°19.71'	13°02.59'	5.60	1.05	7	258	4	0.05	0.5	0.6	C	4	TRASAGHIS (FRIULI)
1627	781129	162827.31	FLD	46°20.11'	13°08.22'	10.98	1.11	8	264	3	0.05	0.5	0.5	C	4	MOGGIO UDINESE (FRIULI)
1628	781129	205953.71	FLD	46°19.98'	13°00.84'	3.67	1.09	10	271	7	0.11	0.8	1.4	C	5	TRASAGHIS (FRIULI)
1629	781202	040534.42	FLD	46°19.56'	13°14.18'	0.69	3.49	14	100	29	0.40	1.1	2.0	C	10	LUSEVERA (FRIULI)
1630	781202	080646.72	FLD	46°17.67'	13°09.08'	3.98	1.47	8	187	5	0.04	0.3	0.5	C	4	GEMONA (FRIULI)
1631	781202	093234.19	FLD	46°18.02'	13°09.16'	10.08	1.08	7	197	5	0.03	0.3	0.3	C	4	GEMONA (FRIULI)
1632	781202	181230.19	FLD	46°22.75'	12°59.85'	8.89	1.13	7	307	10	0.10	1.3	1.5	C	4	TOLMEZZO (FRIULI)
1633	781203	085907.90	FLD	46°19.17'	13°09.75'	6.06	1.43	6	235	5	0.06	0.7	1.0	C	3	GEMONA (FRIULI)
1634	781203	181547.71	FLD	46°18.46'	13°05.91'	6.11	1.26	6	164	1	0.03	0.5	0.4	B	3	GEMONA (FRIULI)
1635	781203	184731.88	FLD	46°18.06'	13°13.73'	8.93	1.66	10	226	7	0.14	1.0	1.2	C	5	LUSEVERA (FRIULI)
1636	781204	020020.50	SLD	45°58.93'	14°49.64'	1.49	2.47	4	303	24	0.07	0.3	0.3	C	3	VISNJA (SLOVENIA)
1637	781204	024617.14	FLD	46°20.52'	13°16.00'	4.69	1.33	7	260	12	0.04	0.8	1.3	C	5	CHIUSAFORTE (FRIULI)
1638	781204	134031.63	FLD	46°18.87'	13°14.31'	2.63	2.32	13	148	9	0.22	0.8	4.0	C	7	LUSEVERA (FRIULI)
1639	781204	191449.52	FLD	46°23.15'	13°00.27'	5.67	1.22	6	308	10	0.05	1.0	1.5	C	4	TOLMEZZO (FRIULI)
1640	781204	224147.53	FLD	46°19.93'	13°09.60'	3.46	2.17	14	175	5	0.14	0.6	1.1	B	8	GEMONA (FRIULI)
1641	781204	233620.63	FLD	46°19.07'	13°13.17'	3.21	0.90	5	257	9	0.00	0.0	0.0	C	3	LUSEVERA (FRIULI)
1642	781205	063901.62	FLD	46°17.78'	12°58.10'	7.92	1.04	5	270	6	0.03	1.0	0.6	C	3	TRASAGHIS (FRIULI)
1643	781206	001439.31	FLD	46°24.43'	13°01.39'	9.25	1.28	9	310	11	0.07	0.8	1.1	C	5	TOLMEZZO (FRIULI)
1644	781206	015117.76	FLD	46°16.51'	13°07.29'	8.70	1.64	10	133	5	0.06	0.4	0.4	B	6	GEMONA (FRIULI)
1645	781206	235457.98	FLD	46°24.42'	13°00.87'	9.36	1.35	7	311	12	0.08	1.4	1.5	C	4	TOLMEZZO (FRIULI)
1646	781207	091716.40	FLD	46°17.61'	13°11.37'	10.81	2.18	9	127	7	0.14	0.8	1.2	B	5	GEMONA (FRIULI)
1647	781207	171112.61	FLD	46°20.07'	13°17.30'	7.83	1.32	7	294	11	0.14	1.7	2.7	C	4	CHIUSAFORTE (FRIULI)
1648	781207	205706.47	SLD	46°18.88'	13°33.27'	19.02	2.54	17	108	14	0.21	0.8	0.8	B	10	ZACA (SLOVENIA)
1649	781208	010353.98	FLD	46°19.30'	13°03.15'	4.39	1.31	7	244	4	0.05	0.4	0.6	C	4	TRASAGHIS (FRIULI)
1650	781208	061736.66	FLD	46°17.25'	13°13.91'	5.44	2.57	21	49	6	0.62	1.6	2.3	C	14	LUSEVERA (FRIULI)
1651	781208	062228.63	FLD	46°19.28'	13°13.04'	9.86	1.20	5	259	9	0.01	0.5	0.3	C	3	LUSEVERA (FRIULI)
1652	781208	103405.94	FLD	46°20.57'	13°09.17'	5.77	1.32	8	271	5	0.18	1.6	1.7	C	4	MOGGIO UDINESE (FRIULI)
1653	781208	114240.40	FLD	46°20.75'	13°08.89'	6.19	1.12	6	277	5	0.06	0.9	0.9	C	3	MOGGIO UDINESE (FRIULI)
1654	781208	152239.73	FLD	46°20.08'	13°01.07'	10.64	1.17	5	317	7	0.04	1.5	1.0	C	3	TOLMEZZO (FRIULI)
1655	781208	211154.68	FLD	46°19.82'	13°03.41'	6.05	1.11	7	261	4	0.06	0.6	0.7	C	4	TRASAGHIS (FRIULI)
1656	781209	020446.87	FLD	46°20.35'	13°02.68'	4.37	1.31	8	275	5	0.08	0.7	0.9	C	4	TOLMEZZO (FRIULI)
1657	781209	152839.85	FLD	46°19.80'	13°14.95'	4.39	1.08	7	278	10	0.08	0.8	2.0	C	4	LUSEVERA (FRIULI)
1658	781209	235430.61	FLD	46°16.27'	13°03.74'	9.45	1.45	8	148	6	0.04	0.3	0.3	B	4	TRASAGHIS (FRIULI)
1659	781211	041834.70	FLD	46°18.45'	13°17.89'	6.03	1.41	7	293	9	0.06	0.7	1.2	C	4	LUSEVERA (FRIULI)
1660	781211	112623.28	FLD	46°18.86'	13°03.99'	7.00	1.24	7	220	3	0.07	0.6	0.7	C	4	TRASAGHIS (FRIULI)
1661	781211	170154.05	FLD	46°21.98'	13°08.22'	9.85	1.24	6	324	6	0.07	1.6	0.9	C	3	MOGGIO UDINESE (FRIULI)
1662	781212	021248.02	FLD	46°17.99'	13°16.60'	3.76	1.69	8	267	14	0.06	0.7	2.5	C	4	LUSEVERA (FRIULI)
1663	781212	061917.54	FLD	46°20.99'	13°06.10'	11.07	1.36	6	318	3	0.05	0.9	0.6	C	3	MOGGIO UDINESE (FRIULI)
1664	781212	080007.88	FLD	46°19.30'	13°04.87'	7.00	1.42	6	238	1	0.06	0.7	0.7	C	3	GEMONA (FRIULI)
1665	781212	112522.48	CLD	45°29.57'	14°27.65'	19.22	2.41	5	289	27	0.19	3.6	5.0	D	3	SUHO (CROATIA)
1666	781212	151449.00	FLD	46°19.48'	12°42.43'	15.02	4.40	65	43	14	0.86	1.5	1.4	C	54	TRAMONTI DI SOTTO (FRIULI)
1667	781213	002807.46	FLD	46°21.36'	13°01.06'	5.25	1.07	5	292	7	0.04	1.0	1.3	C	3	TOLMEZZO (FRIULI)
1668	781214	171235.16	FLD	46°18.42'	12°51.68'	2.36	1.24	6	319	12	0.22	1.1	4.5	C	3	PIELUNGO (FRIULI)
1669	781214	214426.85	FLD	46°23.04'	13°14.07'	10.86	1.40	8	302	13	0.09	1.1	1.2	C	4	CHIUSAFORTE (FRIULI)
1670	781215	040346.83	FLD	46°19.75'	13°02.50'	5.87	0.96	5	260	5	0.00	0.0	0.1	C	3	TRASAGHIS (FRIULI)
1671	781215	175309.66	FLD	46°20.29'	13°15.61'	1.85	1.03	7	257	11	0.10	1.1	6.2	D	4	CHIUSAFORTE (FRIULI)
1672	781216	023844.87	FLD	46°18.48'	13°09.82'	8.58	1.02	7	214	5	0.08	0.9	0.8	C	4	GEMONA (FRIULI)
1673	781217	034811.58	SLD	46°04.43'	14°11.53'	11.25	2.67	29	96	26	0.45	1.0	1.1	C	15	ZIRI (SLOVENIA)
1674	781217	082351.19	FLD	46°21.25'	13°00.99'	2.46	1.10	8	291	7	0.11	1.1	2.5	C	4	TOLMEZZO (FRIULI)
1675	781217	093400.67	FLD	46°19.12'	13°04.89'	9.34	1.06	6	224	1	0.06	0.7	0.6	C	3	GEMONA (FRIULI)
1676	781220	100245.75	FLD	46°18.64'	13°06.57'	3.73	1.09	6	263	10	0.17	1.4	3.4	C	3	GEMONA (FRIULI)
1677	781221	032012.95	FLD	46°07.47'	13°19.53'	9.39	2.29	19	103	4	0.44	1.4	1.1	C	10	TRICESIMO (FRIULI)
1678	781221	114154.51	SLD	45°57.27'	15°04.71'	0.84	3.30	18	144	44	0.76	3.9	5.0	D	9	MIRNA (SLOVENIA)
1679	781221	231956.56	FLD	46°24.26'	13°02.23'	8.81	1.21	8	307	18	0.07	1.9	3.7	C	4	TOLMEZZO (FRIULI)
1680	781222	230026.57	FLD	46°14.60'	12°59.40'	3.74	2.19	16	79	0	0.53	1.8	1.4	C	10	MAIANO (FRIULI)

N	DATE	ORTIME	LAT	LON	DEP	MAG	NO	GAP	DM	RMS	ERH	ERZ	Q	NS	PLACE	
1681	781223	144526.25	FLD	46°19.30'	13°09.80'	13.40	2.15	9	190	11	0.08	0.6	0.7	C	5	GEMONA (FRIULI)
1682	781223	230304.91	FLD	46°22.16'	13°11.20'	12.77	1.57	6	296	15	0.03	1.9	2.3	C	3	MOGGIO UDINESE (FRIULI)
1683	781224	030815.01	FLD	46°20.50'	13°06.39'	4.44	1.82	8	279	14	0.08	0.9	2.2	C	4	MOGGIO UDINESE (FRIULI)
1684	781224	055031.83	FLD	46°20.80'	13°07.00'	3.77	1.85	8	281	14	0.10	1.1	3.5	C	4	MOGGIO UDINESE (FRIULI)
1685	781224	195608.81	FLD	46°18.09'	13°03.40'	8.00	1.44	7	269	8	0.07	1.2	1.3	C	4	TRASAGHIS (FRIULI)
1686	781226	020231.86	FLD	46°19.23'	13°09.31'	5.23	1.15	7	265	12	0.11	1.8	3.1	C	4	GEMONA (FRIULI)
1687	781227	021331.66	FLD	46°17.47'	13°04.40'	10.18	1.22	8	245	9	0.08	1.5	1.0	C	4	TRASAGHIS (FRIULI)
1688	781228	032043.67	FLD	46°17.41'	13°17.12'	8.75	1.25	7	261	7	0.02	0.4	0.3	C	4	LUSEVERA (FRIULI)
1689	781228	070856.68	FLD	46°21.89'	13°02.59'	7.30	2.25	14	241	7	0.19	1.0	1.3	C	7	TOLMEZZO (FRIULI)
1690	781229	041910.81	FLD	46°20.41'	13°08.51'	5.73	1.39	10	266	4	0.15	1.1	1.0	C	5	MOGGIO UDINESE (FRIULI)
1691	781229	095724.85	FLD	46°17.12'	13°14.70'	7.36	1.22	10	220	5	0.13	1.0	1.0	C	5	LUSEVERA (FRIULI)
1692	781229	124121.58	FLD	46°20.06'	13°08.66'	11.44	1.90	10	185	4	0.08	0.5	0.6	C	5	MOGGIO UDINESE (FRIULI)
1693	781230	102613.49	CLD	45°29.55'	13°35.51'	2.88	2.87	13	269	28	0.28	1.9	24.9	D	7	CORTE (CROATIA)
1694	781230	110916.23	FLD	46°19.01'	13°04.70'	10.77	1.94	7	276	2	0.12	1.9	1.0	C	4	GEMONA (FRIULI)
1695	781230	145935.14	FLD	46°19.13'	13°04.46'	10.81	1.53	6	285	2	0.02	0.3	0.2	C	3	TRASAGHIS (FRIULI)
1696	781231	155041.67	FLD	46°16.32'	13°06.10'	9.11	1.06	8	194	5	0.08	0.9	0.6	C	4	GEMONA (FRIULI)
1697	790101	000320.32	FLD	46°24.99'	12°53.26'	2.79	1.87	9	338	20	0.08	1.3	5.4	D	5	VILLA SANTINA (FRIULI)
1698	790101	041916.96	FLD	46°20.57'	13°00.20'	8.13	1.23	8	319	8	0.09	1.1	1.0	C	5	TOLMEZZO (FRIULI)
1699	790101	113856.12	FLD	46°21.40'	13°01.42'	8.77	0.79	6	331	7	0.08	1.6	1.2	C	4	TOLMEZZO (FRIULI)
1700	790101	120904.12	FLD	46°23.87'	13°13.91'	7.71	1.12	8	289	13	0.08	1.2	2.2	C	4	CHIUSAFORTE (FRIULI)
1701	790102	015925.17	FLD	46°24.03'	13°13.64'	1.10	1.10	6	291	13	0.03	0.6	7.5	D	3	CHIUSAFORTE (FRIULI)
1702	790102	135633.34	FLD	46°19.50'	12°51.89'	9.29	1.58	6	331	18	0.06	1.8	2.4	C	3	PIELUNGO (FRIULI)
1703	790103	075708.35	FLD	46°21.45'	13°15.10'	5.93	1.19	6	268	12	0.05	0.9	2.2	C	3	CHIUSAFORTE (FRIULI)
1704	790103	140246.63	FLD	46°16.36'	13°07.56'	7.18	1.22	7	149	6	0.02	0.2	0.2	B	4	GEMONA (FRIULI)
1705	790103	161141.73	FLD	46°16.68'	13°01.94'	7.61	0.97	8	188	5	0.15	1.1	1.2	C	4	TRASAGHIS (FRIULI)
1706	790104	025636.54	FLD	46°19.30'	13°06.63'	9.66	1.34	8	238	1	0.13	1.0	1.0	C	4	GEMONA (FRIULI)
1707	790104	141215.30	FLD	46°22.87'	13°07.93'	11.41	1.78	13	223	7	0.14	0.7	1.0	C	7	MOGGIO UDINESE (FRIULI)
1708	790104	150941.28	FLD	46°21.08'	12°41.65'	20.95	2.12	10	338	26	0.08	1.3	0.4	C	5	FORNI DI SOTTO (FRIULI)
1709	790106	130816.18	FLD	46°20.14'	12°36.88'	7.14	1.85	9	342	31	0.09	1.6	4.9	C	5	FORNI DI SOTTO (FRIULI)
1710	790106	154747.37	FLD	46°19.82'	13°01.13'	4.93	1.29	8	267	6	0.20	1.8	2.1	C	4	TRASAGHIS (FRIULI)
1711	790107	060603.15	FLD	46°20.26'	12°40.50'	19.49	2.60	10	340	26	0.11	1.8	1.9	C	5	FORNI DI SOTTO (FRIULI)
1712	790107	062148.92	FLD	46°19.61'	12°39.72'	13.58	1.72	9	340	27	0.11	1.7	2.6	C	5	CLAUTANA (FRIULI)
1713	790107	111841.67	FLD	46°20.11'	12°40.46'	13.41	1.77	9	340	26	0.11	1.8	2.6	C	5	FORNI DI SOTTO (FRIULI)
1714	790107	121606.37	FLD	46°24.10'	12°49.23'	2.07	1.26	9	329	22	0.18	1.7	11.2	D	5	AMPEZZO (FRIULI)
1715	790107	124923.53	FLD	46°20.26'	12°37.65'	14.34	2.27	7	342	30	0.07	1.9	3.1	C	4	FORNI DI SOTTO (FRIULI)
1716	790107	141630.63	FLD	46°19.77'	12°40.24'	17.25	1.93	9	340	26	0.05	0.8	1.0	C	5	CLAUTANA (FRIULI)
1717	790107	174925.22	FLD	46°19.48'	13°18.13'	12.33	1.49	8	256	11	0.04	0.6	0.6	C	4	LUSEVERA (FRIULI)
1718	790107	180711.90	FLD	46°21.00'	12°35.14'	1.65	1.60	7	343	33	0.04	0.7	9.3	D	4	FORNI DI SOTTO (FRIULI)
1719	790107	202657.98	FLD	46°14.91'	13°08.16'	7.00	1.30	7	144	3	0.19	1.4	1.9	C	4	BUJA (FRIULI)
1720	790107	223927.56	FLD	46°22.45'	12°57.48'	0.88	1.23	6	308	12	0.04	0.7	6.5	D	4	TOLMEZZO (FRIULI)
1721	790108	010200.56	FLD	46°18.87'	12°39.07'	16.47	1.71	8	339	27	0.08	1.5	1.8	C	4	CLAUTANA (FRIULI)
1722	790108	024500.66	FLD	46°18.50'	13°08.22'	8.71	1.64	11	200	3	0.15	0.9	0.9	C	6	GEMONA (FRIULI)
1723	790109	091905.46	FLD	46°24.00'	13°05.53'	8.65	1.16	7	299	9	0.10	1.3	1.3	C	4	MOGGIO UDINESE (FRIULI)
1724	790109	151922.63	FLD	46°19.12'	12°32.97'	1.04	1.57	6	342	35	0.12	0.3	7.6	D	4	CLAUT (FRIULI)
1725	790109	153907.50	FLD	46°18.53'	12°57.46'	8.22	1.76	10	281	8	0.14	1.1	1.1	C	5	TRASAGHIS (FRIULI)
1726	790110	074656.73	FLD	46°21.84'	13°08.60'	7.07	1.00	5	283	6	0.07	1.4	1.6	C	4	MOGGIO UDINESE (FRIULI)
1727	790110	075602.80	FLD	46°19.52'	12°38.14'	13.59	1.69	8	341	29	0.09	1.6	2.6	C	4	CLAUTANA (FRIULI)
1728	790110	091156.67	FLD	46°22.76'	13°00.59'	4.17	2.46	10	255	10	0.19	1.6	4.7	C	7	TOLMEZZO (FRIULI)
1729	790110	105412.98	FLD	46°23.51'	13°02.68'	5.99	1.25	6	304	9	0.10	1.6	2.1	C	4	TOLMEZZO (FRIULI)
1730	790110	195845.88	FLD	46°19.14'	12°37.86'	15.46	2.23	9	340	29	0.11	1.8	2.6	C	5	CLAUTANA (FRIULI)
1731	790111	035837.29	FLD	46°22.03'	13°09.05'	8.34	1.16	9	284	7	0.10	1.0	1.5	C	5	MOGGIO UDINESE (FRIULI)
1732	790111	122243.24	VLD	46°23.86'	12°16.04'	6.35	2.36	14	227	58	0.20	1.7	1.6	C	7	CIBIANA (VENETO)
1733	790111	142658.02	FLD	46°19.79'	13°07.52'	10.28	1.16	10	257	2	0.16	1.2	1.1	C	5	GEMONA (FRIULI)
1734	790112	000858.52	FLD	46°21.80'	12°58.91'	0.88	1.03	8	300	10	0.08	0.7	6.3	D	4	TOLMEZZO (FRIULI)
1735	790114	035004.21	FLD	46°19.70'	13°07.45'	10.69	0.86	7	254	2	0.05	0.7	0.5	C	4	GEMONA (FRIULI)
1736	790114	184520.33	FLD	46°22.63'	13°08.19'	7.28	0.99	7	302	7	0.07	1.1	1.1	C	4	MOGGIO UDINESE (FRIULI)
1737	790115	015901.91	FLD	46°17.14'	13°02.17'	9.29	1.25	10	195	6	0.17	1.1	1.1	C	5	TRASAGHIS (FRIULI)
1738	790115	124304.97	FLD	46°23.28'	13°08.47'	6.79	1.28	10	291	8	0.17	1.6	2.0	C	5	MOGGIO UDINESE (FRIULI)
1739	790116	060955.21	FLD	46°18.83'	13°11.88'	3.88	1.08	8	230	8	0.19	1.9	3.7	C	4	GEMONA (FRIULI)
1740	790116	091125.07	FLD	46°18.98'	13°11.52'	8.07	1.15	10	231	7	0.15	1.0	1.1	C	5	GEMONA (FRIULI)

N	DATE	ORTIME	LAT	LON	DEP	MAG	NO	GAP	DM	RMS	ERH	ERZ	Q	NS	PLACE	
1741	790116	091416.19	FLD	46°23.30'	12°54.84'	15.36	1.23	6	338	16	0.07	1.8	1.1	C	3	VILLA SANTINA (FRIULI)
1742	790116	142019.16	FLD	46°19.30'	13°06.10'	4.83	1.69	9	266	0	0.11	0.9	0.7	C	5	GEMONA (FRIULI)
1743	790116	174229.31	FLD	46°19.30'	13°06.81'	5.72	1.21	6	236	1	0.12	1.8	1.5	C	3	GEMONA (FRIULI)
1744	790117	205408.50	FLD	46°18.36'	13°04.55'	6.09	1.11	6	187	2	0.03	0.4	0.4	C	4	TRASAGHIS (FRIULI)
1745	790118	023510.03	FLD	46°19.30'	13°11.65'	8.44	1.28	10	237	7	0.16	1.2	1.3	C	5	GEMONA (FRIULI)
1746	790118	023737.42	FLD	46°18.73'	13°11.15'	8.60	1.19	9	226	7	0.15	1.4	1.2	C	5	GEMONA (FRIULI)
1747	790118	114431.83	FLD	46°26.91'	13°04.73'	12.10	1.72	12	254	14	0.10	0.8	1.2	C	6	M. SERNIO (FRIULI)
1748	790118	191032.23	FLD	46°19.30'	13°02.87'	7.88	0.96	7	245	4	0.05	0.5	0.5	C	4	TRASAGHIS (FRIULI)
1749	790119	032604.10	FLD	46°23.96'	13°11.20'	6.61	1.17	7	292	11	0.09	1.3	2.4	C	4	MOGGIO UDINESE (FRIULI)
1750	790119	231503.66	FLD	46°20.12'	12°56.56'	5.18	0.90	6	297	11	0.07	0.9	1.3	C	3	VILLA SANTINA (FRIULI)
1751	790120	100756.61	FLD	46°22.63'	12°58.69'	2.62	2.22	9	307	11	0.11	1.3	5.5	D	5	TOLMEZZO (FRIULI)
1752	790120	223530.09	FLD	46°19.30'	13°06.10'	5.76	1.03	7	270	0	0.14	1.3	1.3	C	4	GEMONA (FRIULI)
1753	790121	060802.75	FLD	46°22.77'	13°10.95'	7.67	1.14	8	287	9	0.15	1.6	2.1	C	5	MOGGIO UDINESE (FRIULI)
1754	790121	111651.30	FLD	46°19.69'	13°03.93'	6.25	1.05	7	257	3	0.09	1.1	1.1	C	4	TRASAGHIS (FRIULI)
1755	790121	120720.83	FLD	46°20.90'	13°17.99'	2.76	1.15	8	267	13	0.09	1.3	5.1	D	5	CHIUSAFORTE (FRIULI)
1756	790121	181705.17	FLD	46°18.19'	12°55.78'	6.81	1.37	9	295	8	0.10	0.8	1.0	C	5	PIELUNGO (FRIULI)
1757	790121	225544.49	FLD	46°23.78'	13°12.30'	2.64	1.25	9	291	12	0.12	1.3	5.5	D	5	CHIUSAFORTE (FRIULI)
1758	790122	005823.57	FLD	46°17.54'	13°17.38'	12.35	2.05	12	130	7	0.06	0.2	0.5	B	7	LUSEVERA (FRIULI)
1759	790123	141156.16	FLD	46°20.00'	13°08.42'	8.96	1.13	6	256	3	0.03	0.5	0.4	C	4	GEMONA (FRIULI)
1760	790123	201714.15	FLD	46°15.23'	13°11.91'	5.62	1.24	8	165	4	0.19	1.2	1.5	C	4	GEMONA (FRIULI)
1761	790124	011458.95	FLD	46°19.82'	12°58.41'	1.39	1.03	6	320	10	0.07	0.9	4.5	C	3	TRASAGHIS (FRIULI)
1762	790124	222220.73	FLD	46°20.25'	13°15.24'	5.83	0.91	7	256	11	0.02	0.3	0.6	C	4	CHIUSAFORTE (FRIULI)
1763	790125	120427.19	FLD	46°15.40'	13°11.88'	3.03	1.45	8	170	4	0.31	1.7	2.9	C	5	GEMONA (FRIULI)
1764	790125	173902.48	CLD	45°14.81'	14°43.54'	8.01	2.80	12	314	90	0.24	1.9	1.4	C	7	BRIBIR (CROATIA)
1765	790125	205519.98	FLD	46°22.57'	13°10.03'	8.26	1.12	10	286	8	0.11	1.1	1.3	C	5	MOGGIO UDINESE (FRIULI)
1766	790126	134509.61	FLD	46°18.51'	13°23.64'	2.63	1.41	9	270	14	0.16	1.2	6.9	D	5	UCCEA (FRIULI)
1767	790127	084251.73	FLD	46°20.49'	12°55.15'	5.44	1.01	9	305	12	0.18	1.7	2.8	C	5	VILLA SANTINA (FRIULI)
1768	790129	003159.47	FLD	46°16.97'	13°15.10'	13.10	1.39	6	253	12	0.06	1.9	1.7	C	3	LUSEVERA (FRIULI)
1769	790131	131054.61	FLD	46°16.62'	13°15.02'	8.84	0.80	6	254	5	0.04	0.6	0.6	C	3	LUSEVERA (FRIULI)
1770	790131	135157.00	FLD	46°18.24'	13°02.67'	5.09	1.54	6	276	5	0.10	1.7	2.0	C	4	TRASAGHIS (FRIULI)
1771	790202	120939.12	FLD	46°18.77'	13°02.14'	3.06	1.18	6	294	5	0.09	1.5	2.0	C	3	TRASAGHIS (FRIULI)
1772	790202	163820.14	FLD	46°18.29'	13°07.83'	9.53	1.41	6	189	3	0.13	1.8	1.6	C	3	GEMONA (FRIULI)
1773	790202	164812.79	FLD	46°18.27'	13°07.68'	9.31	1.47	6	186	3	0.06	0.9	0.7	C	3	GEMONA (FRIULI)
1774	790202	173300.24	FLD	46°21.47'	13°16.82'	9.08	1.47	6	270	15	0.05	1.1	2.0	C	3	CHIUSAFORTE (FRIULI)
1775	790202	181821.36	FLD	46°20.10'	13°09.14'	9.62	1.43	6	255	4	0.08	1.4	1.2	C	3	MOGGIO UDINESE (FRIULI)
1776	790202	184331.21	FLD	46°24.05'	13°03.86'	12.63	1.48	5	333	9	0.01	0.6	0.6	C	3	TOLMEZZO (FRIULI)
1777	790203	073910.60	VLD	45°47.83'	12°02.90'	11.41	2.92	18	166	96	0.29	1.4	1.5	C	10	MONTEBELLUNA (VENETO)
1778	790203	092043.49	FLD	46°23.46'	13°11.52'	6.69	1.39	6	291	11	0.19	1.5	2.7	C	3	MOGGIO UDINESE (FRIULI)
1779	790203	123911.85	FLD	46°27.75'	13°03.78'	13.42	2.18	12	283	16	0.14	1.1	1.7	C	6	ARTA (FRIULI)
1780	790203	170713.39	FLD	46°14.88'	13°02.43'	8.50	1.44	6	273	7	0.08	1.3	0.9	C	3	MAIANO (FRIULI)
1781	790203	233622.43	FLD	46°15.62'	13°06.10'	7.67	1.48	8	198	5	0.13	1.3	1.2	C	4	GEMONA (FRIULI)
1782	790204	011900.58	FLD	46°19.49'	13°00.93'	1.00	1.02	6	310	7	0.09	0.9	4.3	C	3	TRASAGHIS (FRIULI)
1783	790204	100728.43	FLD	46°21.39'	13°11.58'	11.15	1.80	10	270	8	0.09	0.9	0.9	C	5	MOGGIO UDINESE (FRIULI)
1784	790205	000621.64	FLD	46°14.50'	13°11.28'	1.56	1.49	8	135	4	0.14	0.6	2.4	C	4	BUIA (FRIULI)
1785	790205	093725.71	FLD	46°14.56'	13°06.86'	6.99	1.39	6	187	3	0.01	0.1	0.1	C	3	BUIA (FRIULI)
1786	790205	174505.38	FLD	46°20.34'	13°02.05'	4.53	1.78	7	274	5	0.13	1.4	3.3	C	4	TOLMEZZO (FRIULI)
1787	790206	083424.61	FLD	46°13.20'	13°08.99'	7.00	2.39	10	106	2	0.27	1.3	2.0	B	7	BUIA (FRIULI)
1788	790206	094947.19	OLD	47°26.52'	14°55.33'	3.20	5.78	20	143	67	0.80	3.8	6.9	D	12	MT. VORDERNBERG (AUSTRIA)
1789	790206	153741.00	FLD	46°19.71'	13°02.58'	4.72	1.18	6	259	4	0.02	0.2	0.3	C	3	TRASAGHIS (FRIULI)
1790	790206	183404.25	FLD	46°15.26'	13°04.84'	9.70	1.42	6	129	5	0.04	0.4	0.5	B	3	GEMONA (FRIULI)
1791	790207	001217.45	FLD	46°19.49'	12°55.40'	1.14	1.31	5	301	11	0.04	0.4	3.4	C	3	PIELUNGO (FRIULI)
1792	790207	021501.41	FLD	46°16.46'	13°20.71'	5.33	2.05	10	246	9	0.11	0.8	1.7	C	6	UCCEA (FRIULI)
1793	790207	033455.21	FLD	46°15.96'	13°00.92'	20.48	1.77	9	190	3	0.07	0.8	0.5	C	5	TRASAGHIS (FRIULI)
1794	790207	154148.25	FLD	46°18.86'	13°17.53'	11.35	1.39	10	249	9	0.05	0.5	0.5	C	5	LUSEVERA (FRIULI)
1795	790207	175005.29	FLD	46°16.24'	13°03.94'	8.91	1.44	8	144	6	0.06	0.4	0.5	B	5	TRASAGHIS (FRIULI)
1796	790207	215219.50	FLD	46°22.98'	13°04.44'	1.02	1.42	6	297	7	0.03	0.4	2.0	C	3	TOLMEZZO (FRIULI)
1797	790208	184418.34	FLD	46°20.44'	13°18.54'	2.92	1.07	6	265	13	0.08	1.3	6.4	D	4	CHIUSAFORTE (FRIULI)
1798	790209	185240.85	FLD	46°19.30'	13°12.10'	6.07	1.13	7	238	8	0.15	1.6	2.0	C	5	GEMONA (FRIULI)
1799	790209	192532.27	FLD	46°24.17'	13°07.76'	5.83	1.38	6	303	9	0.07	1.1	1.6	C	4	MOGGIO UDINESE (FRIULI)
1800	790210	001627.83	FLD	46°22.70'	13°13.43'	1.56	1.17	5	299	12	0.16	0.2	1.7	C	3	CHIUSAFORTE (FRIULI)

N	DATE	ORTIME		LAT	Lon	DEP	MAC	NO	GAP	DM	RMS	ERH	ERZ	Q	NS	PLACE
1801	790210	042925.99	FLD	46°17.68'	13°06.20'	10.80	1.22	6	135	3	0.07	0.8	1.1	B	4	GEMONA (FRIULI)
1802	790211	114722.25	FLD	46°20.33'	13°02.26'	4.59	1.42	6	274	5	0.07	0.9	1.2	C	3	TOLMEZZO (FRIULI)
1803	790211	130501.62	FLD	46°16.27'	13°16.78'	7.92	1.31	8	222	5	0.12	1.1	1.1	C	4	LUSEVERA (FRIULI)
1804	790212	032724.94	FLD	46°22.44'	13°15.41'	10.34	1.54	10	277	13	0.11	1.2	1.5	C	5	CHIUSAFORTE (FRIULI)
1805	790212	045415.97	FLD	46°11.07'	12°53.10'	10.52	1.80	7	292	10	0.09	1.7	2.3	C	5	CASTELNUOVO (FRIULI)
1806	790213	044032.13	FLD	46°21.76'	12°58.07'	1.27	1.39	6	332	11	0.12	1.3	7.0	D	3	TOLMEZZO (FRIULI)
1807	790213	112022.43	FLD	46°26.83'	13°04.34'	11.61	1.23	10	310	14	0.10	1.2	1.4	C	5	ARTA (FRIULI)
1808	790213	180004.37	FLD	46°19.69'	13°12.09'	9.03	1.78	14	163	8	0.28	1.0	1.6	C	7	GEMONA (FRIULI)
1809	790214	001414.46	SLD	45°55.35'	15°53.49'	11.23	2.74	8	225	13	0.20	3.4	1.3	D	4	MIRNA (SLOVENIA)
1810	790214	055124.23	FLD	46°26.41'	13°07.26'	6.52	1.11	8	323	13	0.09	1.6	2.7	C	4	M.SERNI (FRIULI)
1811	790214	153529.98	FLD	46°16.44'	13°17.63'	9.13	1.16	8	229	6	0.13	1.2	1.2	C	4	LUSEVERA (FRIULI)
1812	790215	015431.78	FLD	46°19.88'	13°09.31'	6.70	0.99	5	249	4	0.03	1.2	1.2	C	3	GEMONA (FRIULI)
1813	790215	043556.42	CLD	45°06.34'	14°09.63'	5.01	2.45	13	308	73	0.14	1.2	1.0	C	7	LABIN (CROATIA)
1814	790215	081110.50	FLD	46°24.78'	13°04.69'	6.08	0.97	6	307	10	0.07	1.3	2.0	C	4	MOGGIO UDINESE (FRIULI)
1815	790215	125236.65	FLD	46°20.01'	13°02.49'	5.02	1.09	6	267	5	0.07	0.8	1.2	C	4	TOLMEZZO (FRIULI)
1816	790215	134310.30	FLD	46°20.30'	13°07.86'	7.00	1.15	6	273	3	0.16	1.9	3.6	C	4	MOGGIO UDINESE (FRIULI)
1817	790215	134339.98	FLD	46°19.82'	13°06.10'	3.11	1.31	8	272	1	0.17	1.5	2.0	C	5	GEMONA (FRIULI)
1818	790215	143431.94	FLD	46°25.26'	13°03.37'	4.54	1.10	5	329	12	0.06	1.7	3.8	C	3	ARTA (FRIULI)
1819	790215	204110.05	FLD	46°19.67'	13°04.44'	6.47	1.13	8	259	2	0.10	1.2	1.1	C	5	TRASAGHIS (FRIULI)
1820	790215	225112.57	FLD	46°19.30'	13°04.93'	6.05	1.03	7	239	1	0.14	1.3	1.4	C	4	GEMONA (FRIULI)
1821	790215	225804.85	FLD	46°20.24'	13°03.67'	5.04	1.04	7	275	4	0.17	1.7	1.9	C	4	TOLMEZZO (FRIULI)
1822	790215	233404.79	FLD	46°24.07'	13°05.67'	9.88	1.14	10	299	9	0.14	1.3	1.2	C	5	MOGGIO UDINESE (FRIULI)
1823	790216	013400.95	FLD	46°18.64'	13°05.85'	4.97	0.97	6	143	1	0.04	0.4	0.6	B	4	GEMONA (FRIULI)
1824	790216	020347.95	FLD	46°20.10'	13°07.18'	2.60	1.46	12	257	2	0.28	1.8	3.1	C	7	MOGGIO UDINESE (FRIULI)
1825	790216	074538.27	FLD	46°18.26'	12°58.20'	7.17	0.96	6	272	7	0.10	1.1	1.7	C	4	TRASAGHIS (FRIULI)
1826	790216	093512.39	FLD	46°21.09'	13°01.56'	6.00	1.12	6	288	7	0.05	0.8	1.0	C	3	TOLMEZZO (FRIULI)
1827	790216	104332.33	FLD	46°19.63'	13°06.38'	5.62	1.13	8	270	1	0.09	0.8	0.7	C	4	GEMONA (FRIULI)
1828	790216	114404.76	FLD	46°18.75'	13°03.33'	2.52	1.38	13	195	4	0.24	1.1	2.1	C	7	TRASAGHIS (FRIULI)
1829	790216	141832.52	FLD	46°20.77'	13°01.17'	1.29	0.99	5	283	7	0.09	0.5	2.9	C	3	TOLMEZZO (FRIULI)
1830	790216	170558.48	FLD	46°19.72'	13°06.88'	4.51	1.12	8	266	1	0.13	1.0	0.9	C	4	GEMONA (FRIULI)
1831	790216	221552.89	FLD	46°16.43'	12°36.63'	7.50	1.61	9	277	13	0.16	1.9	3.5	C	5	CLAUTANA (FRIULI)
1832	790216	221923.57	FLD	46°15.97'	12°34.91'	3.52	1.85	10	287	13	0.14	1.8	6.5	D	6	CLAUTANA (FRIULI)
1833	790216	230137.03	FLD	46°15.79'	12°35.19'	5.33	1.85	10	285	13	0.12	1.5	3.6	C	6	CLAUTANA (FRIULI)
1834	790217	062332.20	FLD	46°20.17'	13°10.91'	8.46	1.35	8	263	7	0.12	1.1	1.2	C	4	MOGGIO UDINESE (FRIULI)
1835	790217	171311.45	FLD	46°30.12'	13°15.66'	6.77	1.38	10	250	24	0.08	0.9	2.3	C	6	PONTEBBA (FRIULI)
1836	790218	111500.95	FLD	46°25.13'	12°57.17'	1.76	1.40	7	322	16	0.11	0.2	1.4	C	4	OVARO (FRIULI)
1837	790218	130940.27	FLD	46°17.49'	13°04.52'	9.94	1.74	10	160	4	0.16	1.1	1.3	C	6	TRASAGHIS (FRIULI)
1838	790218	155822.47	FLD	46°24.58'	13°01.74'	1.22	1.25	6	309	11	0.10	0.7	4.9	C	4	TOLMEZZO (FRIULI)
1839	790218	160839.77	FLD	46°31.29'	13°15.75'	7.62	1.52	10	257	25	0.14	1.9	5.1	D	5	PONTEBBA (FRIULI)
1840	790219	024842.20	FLD	46°23.55'	13°15.53'	1.08	1.37	10	286	15	0.08	0.4	4.6	C	5	CHIUSAFORTE (FRIULI)
1841	790219	211213.86	FLD	46°23.35'	13°04.72'	3.89	1.57	10	298	8	0.04	0.4	0.8	C	5	MOGGIO UDINESE (FRIULI)
1842	790219	223547.60	FLD	46°17.50'	12°58.83'	7.58	1.53	7	257	6	0.14	1.3	1.6	C	4	TRASAGHIS (FRIULI)
1843	790219	230634.85	FLD	46°21.05'	13°13.35'	8.77	1.34	8	264	10	0.08	1.1	1.1	C	5	CHIUSAFORTE (FRIULI)
1844	790220	131755.15	FLD	46°21.34'	13°15.91'	4.91	1.37	9	268	13	0.07	0.9	2.0	C	5	CHIUSAFORTE (FRIULI)
1845	790220	140420.98	FLD	46°19.95'	13°17.70'	8.13	1.50	8	259	11	0.11	1.4	2.2	C	4	LUSEVERA (FRIULI)
1846	790221	020701.66	FLD	46°23.41'	13°10.67'	5.14	1.43	7	302	10	0.11	1.4	2.4	C	4	MOGGIO UDINESE (FRIULI)
1847	790221	025252.01	FLD	46°20.03'	13°14.88'	0.70	1.31	8	280	11	0.08	0.6	7.4	D	4	CHIUSAFORTE (FRIULI)
1848	790221	034209.44	FLD	46°21.01'	13°13.01'	8.87	1.72	10	263	10	0.07	0.6	0.7	C	5	CHIUSAFORTE (FRIULI)
1849	790221	140847.18	FLD	46°19.91'	13°14.43'	1.87	1.41	8	251	11	0.15	0.5	2.4	C	4	LUSEVERA (FRIULI)
1850	790221	225208.52	FLD	46°19.89'	13°06.10'	3.50	1.44	9	273	1	0.16	1.2	1.9	C	5	GEMONA (FRIULI)
1851	790222	002506.85	FLD	46°19.83'	13°07.35'	6.09	1.36	7	262	2	0.19	1.8	1.8	C	4	GEMONA (FRIULI)
1852	790222	131900.00	FLD	46°20.39'	13°15.26'	2.06	1.40	8	258	12	0.20	1.7	9.1	D	5	CHIUSAFORTE (FRIULI)
1853	790222	201951.49	FLD	46°15.48'	13°06.35'	8.33	1.40	7	106	5	0.05	0.4	0.5	B	5	GEMONA (FRIULI)
1854	790222	224830.68	FLD	46°17.30'	13°04.81'	9.69	1.48	8	150	4	0.11	0.9	1.2	B	5	GEMONA (FRIULI)
1855	790223	005427.25	SLD	46°14.82'	14°35.71'	1.60	2.47	4	326	23	0.07	0.3	0.3	C	3	KAMNIK (SLOVENIA)
1856	790223	034521.15	FLD	46°18.57'	13°06.10'	8.43	1.33	7	139	1	0.16	1.3	1.4	C	4	GEMONA (FRIULI)
1857	790223	083605.32	FLD	46°19.30'	13°06.92'	3.59	1.40	5	233	1	0.12	1.9	2.9	C	4	GEMONA (FRIULI)
1858	790223	094111.39	FLD	46°18.87'	13°04.94'	6.55	1.29	6	204	1	0.04	0.4	0.6	C	4	GEMONA (FRIULI)
1859	790223	105112.33	FLD	46°18.88'	13°05.44'	6.39	1.58	7	187	1	0.11	0.9	1.1	C	4	GEMONA (FRIULI)
1860	790223	142349.11	CLD	45°15.69'	14°59.21'	2.26	2.63	15	320	69	0.63	4.8	2.6	D	8	KLEK (CROATIA)

N	DATE	ORTIME		LAT	LO	DEP	MAG	NO	GAP	DM	RMS	ERH	ERZ	Q	NS	PLACE
1861	790224	004635.18	FLD	46°19.30'	13°02.24'	3.70	1.17	6	249	5	0.05	0.5	0.8	C	3	TRASAGHIS (FRIULI)
1862	790224	004902.31	FLD	46°17.75'	13°00.26'	6.36	1.65	10	238	6	0.12	0.8	0.9	C	5	TRASAGHIS (FRIULI)
1863	790224	015137.02	FLD	46°16.82'	13°04.54'	11.29	1.39	7	146	5	0.06	0.5	0.7	B	4	TRASAGHIS (FRIULI)
1864	790224	034518.39	FLD	46°18.55'	13°03.02'	4.16	1.25	7	220	4	0.06	0.5	0.6	C	4	TRASAGHIS (FRIULI)
1865	790224	075632.59	FLD	46°17.58'	13°03.68'	7.31	1.39	10	180	4	0.22	1.3	1.6	C	5	TRASAGHIS (FRIULI)
1866	790224	083258.25	FLD	46°22.64'	13°15.42'	1.64	1.35	7	279	14	0.08	0.8	6.3	D	4	CHIUSAFORTE (FRIULI)
1867	790224	111319.73	FLD	46°19.57'	13°02.96'	5.20	1.19	6	253	4	0.03	0.3	0.5	C	4	TRASAGHIS (FRIULI)
1868	790224	120808.35	FLD	46°19.67'	13°03.12'	5.71	1.33	7	256	4	0.07	0.7	0.8	C	4	TRASAGHIS (FRIULI)
1869	790225	041423.61	FLD	46°19.49'	13°02.96'	5.26	1.24	6	251	4	0.06	0.6	0.9	C	4	TRASAGHIS (FRIULI)
1870	790225	065531.62	FLD	46°19.49'	13°02.62'	4.43	1.25	5	252	4	0.01	0.2	0.3	C	3	TRASAGHIS (FRIULI)
1871	790225	124159.45	FLD	46°21.16'	13°01.57'	1.51	1.38	6	289	7	0.07	0.9	3.8	C	3	TOLMEZZO (FRIULI)
1872	790226	040957.52	FLD	46°18.46'	13°07.33'	6.55	1.20	6	181	2	0.06	0.5	0.8	C	4	GEMONA (FRIULI)
1873	790226	045805.81	FLD	46°20.16'	12°59.57'	3.65	1.29	5	280	8	0.01	0.4	0.6	C	3	TOLMEZZO (FRIULI)
1874	790305	115722.93	FLD	46°22.85'	13°09.41'	5.77	1.30	10	288	8	0.09	0.9	1.3	C	5	MOGGIO UDINESE (FRIULI)
1875	790305	124411.19	FLD	46°20.88'	13°00.86'	1.09	1.16	8	286	7	0.09	0.7	3.8	C	4	TOLMEZZO (FRIULI)
1876	790305	180916.13	FLD	46°16.46'	13°08.94'	1.58	0.87	6	157	6	0.05	0.3	2.1	C	4	GEMONA (FRIULI)
1877	790305	224014.11	FLD	46°14.01'	12°54.44'	5.95	1.01	8	310	6	0.13	1.5	1.3	C	5	CASTELNUOVO (FRIULI)
1878	790305	235718.29	FLD	46°11.22'	12°52.68'	2.22	1.08	8	310	10	0.11	1.3	4.8	C	4	CASTELNUOVO (FRIULI)
1879	790306	134606.79	FLD	46°25.02'	13°01.52'	5.15	3.50	50	46	6	0.95	1.9	2.3	C	30	ARTA (FRIULI)
1880	790306	231446.82	FLD	46°19.24'	13°01.91'	2.26	1.02	6	250	5	0.15	1.6	3.6	C	3	TRASAGHIS (FRIULI)
1881	790306	231456.28	FLD	46°16.16'	13°12.44'	7.45	0.96	7	195	5	0.11	0.9	1.0	C	4	LUSEVERA (FRIULI)
1882	790307	005717.55	FLD	46°10.33'	12°50.87'	0.33	1.06	6	333	13	0.01	0.2	6.6	D	3	CASTELNUOVO (FRIULI)
1883	790307	012521.80	FLD	46°21.63'	12°55.84'	8.65	1.12	9	308	14	0.15	1.6	1.8	C	5	VILLA SANTINA (FRIULI)
1884	790307	042732.75	FLD	46°18.82'	13°11.96'	3.65	0.79	5	243	8	0.09	1.5	4.0	C	3	GEMONA (FRIULI)
1885	790307	045301.70	FLD	46°23.25'	12°59.72'	6.62	0.97	7	309	11	0.05	0.7	1.1	C	5	TOLMEZZO (FRIULI)
1886	790307	050622.32	FLD	46°17.12'	13°17.62'	9.97	0.99	7	234	7	0.14	1.3	1.3	C	4	LUSEVERA (FRIULI)
1887	790307	091424.25	FLD	46°20.26'	13°09.16'	6.92	0.88	7	258	5	0.10	1.3	1.3	C	4	MOGGIO UDINESE (FRIULI)
1888	790307	144212.93	FLD	46°25.61'	13°01.30'	5.52	1.03	8	314	13	0.13	1.8	4.2	C	4	ARTA (FRIULI)
1889	790307	151105.57	FLD	46°23.26'	13°07.64'	8.85	1.04	8	299	8	0.07	0.8	0.8	C	4	MOGGIO UDINESE (FRIULI)
1890	790308	004759.18	FLD	46°17.34'	13°03.04'	8.72	1.12	8	185	5	0.20	1.5	1.6	C	4	TRASAGHIS (FRIULI)
1891	790308	013423.13	FLD	46°19.05'	13°12.27'	3.71	0.92	6	235	8	0.13	1.7	3.2	C	4	LUSEVERA (FRIULI)
1892	790308	094216.47	FLD	46°19.07'	13°05.39'	5.09	0.95	7	210	1	0.10	0.9	1.0	C	4	GEMONA (FRIULI)
1893	790308	164800.16	FLD	46°16.95'	13°03.74'	9.36	1.08	9	163	5	0.13	0.8	1.1	B	5	TRASAGHIS (FRIULI)
1894	790308	185929.35	FLD	46°21.41'	13°19.53'	5.59	0.92	8	274	15	0.14	1.8	4.6	C	5	CHIUSAFORTE (FRIULI)
1895	790308	210126.63	FLD	46°19.30'	13°04.37'	4.31	1.04	9	239	2	0.23	1.6	1.7	C	5	TRASAGHIS (FRIULI)
1896	790308	221747.59	FLD	46°19.53'	13°10.28'	4.65	0.91	6	247	6	0.02	0.3	0.5	C	3	GEMONA (FRIULI)
1897	790308	230122.96	FLD	46°22.04'	13°12.52'	12.53	2.02	11	196	10	0.15	0.8	1.3	C	6	CHIUSAFORTE (FRIULI)
1898	790308	232243.13	FLD	46°19.30'	13°04.80'	5.54	0.99	5	238	2	0.07	1.2	1.2	C	3	GEMONA (FRIULI)
1899	790309	050825.68	FLD	46°23.78'	13°12.00'	2.05	1.06	9	291	11	0.16	1.7	8.9	D	5	MOGGIO UDINESE (FRIULI)
1900	790309	130307.87	FLD	46°17.42'	13°04.74'	10.43	1.02	6	229	4	0.03	0.5	0.4	C	3	GEMONA (FRIULI)
1901	790309	225100.40	FLD	46°22.70'	12°59.67'	1.03	1.06	7	307	10	0.07	0.8	7.3	D	4	TOLMEZZO (FRIULI)
1902	790310	005938.87	FLD	46°20.87'	12°55.25'	4.64	1.12	10	306	13	0.19	1.8	3.4	C	5	VILLA SANTINA (FRIULI)
1903	790310	030218.10	FLD	46°18.31'	13°17.65'	9.23	0.89	6	291	9	0.03	0.5	0.5	C	3	LUSEVERA (FRIULI)
1904	790310	071946.09	FLD	46°20.38'	13°09.15'	10.69	1.04	8	267	5	0.10	1.0	0.9	C	4	MOGGIO UDINESE (FRIULI)
1905	790310	195953.25	FLD	46°20.18'	13°16.06'	9.16	2.23	13	161	11	0.13	0.6	1.2	B	8	CHIUSAFORTE (FRIULI)
1906	790310	200935.20	FLD	46°19.20'	13°02.75'	2.79	0.94	5	243	4	0.03	0.4	1.0	C	3	TRASAGHIS (FRIULI)
1907	790310	232758.44	FLD	46°20.73'	13°08.02'	11.64	1.01	8	279	4	0.09	1.1	0.7	C	4	MOGGIO UDINESE (FRIULI)
1908	790311	015330.77	FLD	46°20.10'	13°02.78'	5.45	0.83	5	269	4	0.02	0.3	0.4	C	3	TOLMEZZO (FRIULI)
1909	790311	020027.66	FLD	46°17.44'	13°06.52'	9.31	1.06	6	142	3	0.03	0.3	0.3	B	4	GEMONA (FRIULI)
1910	790311	021837.12	FLD	46°19.74'	13°06.80'	5.41	0.95	6	270	1	0.02	0.2	0.2	C	4	GEMONA (FRIULI)
1911	790311	024243.03	FLD	46°19.94'	13°17.39'	9.87	1.80	14	258	11	0.12	0.8	0.9	C	7	LUSEVERA (FRIULI)
1912	790311	041507.74	FLD	46°23.47'	13°10.87'	8.28	1.15	10	290	10	0.08	0.8	1.1	C	5	MOGGIO UDINESE (FRIULI)
1913	790311	050508.97	FLD	46°18.53'	13°05.69'	10.33	1.00	6	150	1	0.04	0.4	0.5	B	4	GEMONA (FRIULI)
1914	790311	101807.79	FLD	46°19.30'	13°08.39'	9.07	0.94	7	232	3	0.12	1.1	1.3	C	5	GEMONA (FRIULI)
1915	790311	125054.16	FLD	46°23.28'	13°16.56'	1.49	1.10	10	284	16	0.09	0.6	5.3	D	5	CHIUSAFORTE (FRIULI)
1916	790311	182855.59	FLD	46°24.34'	13°13.70'	1.53	1.03	5	293	14	0.09	0.7	5.8	D	4	CHIUSAFORTE (FRIULI)
1917	790311	185133.53	FLD	46°19.00'	13°06.98'	7.00	0.98	8	206	1	0.14	1.0	1.1	C	4	GEMONA (FRIULI)
1918	790311	211319.59	FLD	46°19.30'	13°06.10'	3.68	1.06	7	266	0	0.15	1.5	1.5	C	5	GEMONA (FRIULI)
1919	790311	213242.73	FLD	46°21.68'	13°09.25'	1.09	1.15	6	282	6	0.10	1.8	7.7	D	5	MOGGIO UDINESE (FRIULI)
1920	790311	230801.62	FLD	46°20.14'	13°14.42'	5.25	1.41	10	254	11	0.09	0.7	1.3	C	5	CHIUSAFORTE (FRIULI)

N	DATE	ORTIME	LAT	Lon	DEP	MAG	NO	GAP	DM	RMS	ERH	ERZ	Q	NS	PLACE	
1921	790312	012343.02	FLD	46°23.58'	13°15.27'	0.78	1.06	7	286	14	0.02	0.2	4.8	C	4	CHIUSAFORTE (FRIULI)
1922	790312	030226.53	FLD	46°21.52'	13°09.36'	4.92	1.00	7	289	6	0.08	0.8	1.1	C	4	MOGGIO UDINESE (FRIULI)
1923	790312	124705.63	FLD	46°17.79'	13°10.10'	10.35	1.03	7	203	6	0.08	0.7	0.8	C	4	GEMONA (FRIULI)
1924	790312	233812.60	FLD	46°18.08'	13°11.82'	6.48	1.31	11	218	8	0.17	1.0	1.3	C	6	GEMONA (FRIULI)
1925	790314	022852.80	FLD	46°18.04'	13°06.04'	10.90	0.94	6	126	2	0.11	1.1	1.6	B	4	GEMONA (FRIULI)
1926	790314	030804.98	FLD	46°22.72'	13°13.78'	2.01	1.11	7	280	12	0.05	0.2	0.9	C	5	CHIUSAFORTE (FRIULI)
1927	790314	090546.84	FLD	46°20.41'	13°18.19'	1.59	1.81	12	264	12	0.15	1.0	6.3	D	6	CHIUSAFORTE (FRIULI)
1928	790314	112427.48	FLD	46°19.30'	13°02.96'	6.44	1.67	12	213	4	0.21	1.2	1.3	C	6	TRASAGHIS (FRIULI)
1929	790314	215440.84	FLD	46°16.91'	13°21.92'	8.49	1.44	10	255	11	0.06	0.5	0.8	C	5	UCCEA (FRIULI)
1930	790314	221011.69	FLD	46°30.80'	13°22.55'	4.80	1.70	14	254	17	0.15	1.1	3.7	C	7	MALBORGHETTO (FRIULI)
1931	790315	115406.98	FLD	46°19.30'	13°09.29'	6.65	1.41	10	233	4	0.17	1.1	1.3	C	5	GEMONA (FRIULI)
1932	790315	194812.64	FLD	46°19.30'	13°09.76'	5.85	1.36	9	234	5	0.15	1.1	1.3	C	5	GEMONA (FRIULI)
1933	790316	101146.33	FLD	46°20.29'	13°08.96'	10.53	1.35	10	260	4	0.07	0.5	0.4	C	5	MOGGIO UDINESE (FRIULI)
1934	790317	023931.34	FLD	46°22.77'	13°11.81'	9.00	1.08	7	285	10	0.03	0.4	0.5	C	4	MOGGIO UDINESE (FRIULI)
1935	790317	060936.30	FLD	46°16.68'	13°06.69'	9.40	1.10	8	139	5	0.15	1.0	1.2	C	4	GEMONA (FRIULI)
1936	790317	182254.67	FLD	46°20.51'	13°02.00'	3.85	1.04	8	278	6	0.15	1.4	2.1	C	5	TOLMEZZO (FRIULI)
1937	790317	213924.12	FLD	46°17.58'	13°08.88'	11.50	0.85	6	181	5	0.12	1.2	1.7	C	4	GEMONA (FRIULI)
1938	790318	013439.90	FLD	46°21.05'	12°59.30'	9.10	2.27	17	207	9	0.20	0.9	1.2	C	9	TOLMEZZO (FRIULI)
1939	790318	022050.02	FLD	46°23.06'	12°58.14'	5.29	0.98	6	311	12	0.07	1.0	2.3	C	4	TOLMEZZO (FRIULI)
1940	790318	025308.67	FLD	46°21.81'	13°13.86'	13.40	1.83	14	187	11	0.21	0.9	1.6	C	7	CHIUSAFORTE (FRIULI)
1941	790318	033200.87	FLD	46°23.67'	12°57.90'	5.35	1.08	6	315	13	0.06	1.0	2.4	C	4	TOLMEZZO (FRIULI)
1942	790318	122233.68	FLD	46°20.37'	13°01.63'	7.77	1.21	9	276	6	0.09	0.8	0.8	C	5	TOLMEZZO (FRIULI)
1943	790318	184927.25	FLD	46°23.87'	12°57.79'	6.42	1.09	8	316	14	0.07	0.8	1.5	C	5	TOLMEZZO (FRIULI)
1944	790318	200830.07	FLD	46°16.97'	13°16.61'	9.67	1.19	9	228	6	0.14	1.2	1.1	C	5	LUSEVERA (FRIULI)
1945	790319	230102.16	FLD	46°20.56'	12°53.65'	5.02	1.16	8	312	13	0.10	1.2	2.0	C	4	VILLA SANTINA (FRIULI)
1946	790320	000925.06	FLD	46°23.06'	13°10.50'	6.43	0.91	6	288	9	0.06	1.0	1.6	C	4	MOGGIO UDINESE (FRIULI)
1947	790320	044307.09	FLD	46°20.92'	13°01.29'	1.27	1.74	9	286	7	0.09	0.7	3.2	C	5	TOLMEZZO (FRIULI)
1948	790320	162521.81	SLD	45°33.66'	16°03.01'	24.99	2.71	7	284	30	0.29	5.3	5.0	D	4	LIPA (SLOVENIA)
1949	790320	174224.35	FLD	46°20.65'	13°07.38'	4.56	0.97	6	280	3	0.06	0.8	0.8	C	4	MOGGIO UDINESE (FRIULI)
1950	790320	213822.05	FLD	46°19.30'	13°08.23'	7.00	1.55	12	232	3	0.25	1.4	1.5	C	7	GEMONA (FRIULI)
1951	790320	225901.39	FLD	46°18.91'	13°07.90'	5.89	0.91	6	213	3	0.11	1.5	1.5	C	4	GEMONA (FRIULI)
1952	790321	020114.73	FLD	46°21.06'	13°08.03'	6.47	1.01	8	285	4	0.08	0.9	0.9	C	4	MOGGIO UDINESE (FRIULI)
1953	790321	040404.77	FLD	46°23.66'	13°03.85'	1.32	1.08	6	333	9	0.09	1.4	5.0	D	4	TOLMEZZO (FRIULI)
1954	790322	003113.41	FLD	46°21.50'	13°13.01'	1.53	0.96	7	269	10	0.18	1.4	8.5	D	4	CHIUSAFORTE (FRIULI)
1955	790322	085721.25	FLD	46°23.13'	13°14.41'	9.72	1.54	10	283	13	0.05	0.6	0.8	C	5	CHIUSAFORTE (FRIULI)
1956	790322	090902.40	FLD	46°23.03'	13°14.19'	9.59	1.72	10	283	13	0.06	0.6	0.8	C	5	CHIUSAFORTE (FRIULI)
1957	790322	092705.23	FLD	46°22.77'	13°13.79'	8.42	1.07	7	281	12	0.12	1.4	2.2	C	5	CHIUSAFORTE (FRIULI)
1958	790322	112223.54	FLD	46°22.80'	13°14.22'	10.11	1.53	9	281	12	0.12	1.3	1.8	C	5	CHIUSAFORTE (FRIULI)
1959	790322	162329.73	FLD	46°23.13'	13°14.94'	10.89	1.37	10	283	14	0.14	1.6	2.0	C	5	CHIUSAFORTE (FRIULI)
1960	790322	193201.40	FLD	46°20.48'	13°02.44'	1.05	0.94	4	277	5	0.00	0.3	0.3	C	3	TOLMEZZO (FRIULI)
1961	790322	203901.32	FLD	46°22.34'	13°07.85'	7.80	1.69	11	267	6	0.13	0.9	1.6	C	7	MOGGIO UDINESE (FRIULI)
1962	790322	213402.77	FLD	46°20.83'	12°54.81'	7.51	1.01	7	308	13	0.08	1.2	1.8	C	5	VILLA SANTINA (FRIULI)
1963	790324	041926.36	FLD	46°21.12'	12°59.33'	7.64	1.28	10	292	9	0.08	0.7	0.8	C	5	TOLMEZZO (FRIULI)
1964	790324	161628.50	FLD	46°19.41'	13°17.95'	9.54	1.22	6	295	11	0.04	0.7	0.9	C	3	LUSEVERA (FRIULI)
1965	790324	204553.60	FLD	46°22.72'	13°11.09'	4.16	0.89	6	286	9	0.05	1.0	2.0	C	4	MOGGIO UDINESE (FRIULI)
1966	790325	024737.62	FLD	46°17.60'	13°18.06'	10.15	1.07	8	241	8	0.07	0.8	0.8	C	4	LUSEVERA (FRIULI)
1967	790325	050056.84	FLD	46°18.09'	13°13.87'	8.44	1.43	12	227	7	0.17	1.0	1.1	C	6	LUSEVERA (FRIULI)
1968	790325	151403.13	FLD	46°18.49'	13°04.73'	3.46	2.32	21	63	2	0.41	1.1	2.3	B	13	GEMONA (FRIULI)
1969	790325	165859.47	FLD	46°18.50'	13°11.23'	8.14	1.53	10	222	7	0.14	0.9	1.1	C	5	GEMONA (FRIULI)
1970	790325	212637.77	FLD	46°19.74'	13°02.46'	4.80	1.15	7	260	5	0.17	1.6	1.9	C	4	TRASAGHIS (FRIULI)
1971	790325	222027.95	FLD	46°08.75'	13°41.83'	10.22	1.56	13	241	25	0.10	1.4	3.2	C	7	STREGNA (FRIULI)
1972	790325	225245.44	FLD	46°17.27'	13°14.05'	7.72	1.29	7	218	6	0.08	0.8	0.9	C	4	LUSEVERA (FRIULI)
1973	790325	232858.34	OLD	47°21.60'	11°14.44'	0.47	2.51	20	77	19	0.67	1.7	1.9	D	12	SEEFELD-TIROL (AUSTRIA)
1974	790326	011754.26	FLD	46°19.57'	13°02.88'	5.79	1.31	9	254	4	0.11	0.8	0.9	C	5	TRASAGHIS (FRIULI)
1975	790326	113830.01	FLD	46°20.67'	13°10.38'	9.62	1.26	9	262	6	0.11	1.0	1.0	C	5	MOGGIO UDINESE (FRIULI)
1976	790326	121411.76	FLD	46°17.28'	13°21.42'	5.17	1.56	10	254	10	0.08	0.9	1.8	C	5	UCCEA (FRIULI)
1977	790326	231303.06	FLD	46°20.87'	13°07.82'	6.35	0.94	8	278	4	0.12	1.1	1.1	C	5	MOGGIO UDINESE (FRIULI)
1978	790326	235844.40	FLD	46°10.45'	13°25.27'	12.14	1.53	10	273	6	0.22	1.8	1.6	C	5	TAIPANA (FRIULI)
1979	790327	024300.44	FLD	46°18.85'	13°11.47'	2.01	0.91	5	298	10	0.00	0.1	0.2	C	3	GEMONA (FRIULI)
1980	790327	035145.26	FLD	46°17.87'	12°49.15'	1.89	1.12	8	328	14	0.07	0.8	4.9	C	5	TRAMONTI DI SOTTO (FRIULI)

N	DATE	ORTIME	LAT	Lon	DEP	MAG	NO	CAP	DM	RMS	ERH	ERZ	Q	NS	PLACE
1981	790327	081609.30	FLD	46°16.98'	13°07.06'	10.02	1.73	12	136	4	0.24	1.2	1.3	C	7 GEMONA (FRIULI)
1982	790327	110759.44	FLD	46°19.84'	13°01.07'	9.46	1.33	9	268	6	0.10	0.9	0.8	C	5 TRASAGHIS (FRIULI)
1983	790327	113531.92	FLD	46°21.54'	13°12.88'	0.48	1.17	9	269	10	0.05	0.4	8.2	D	5 CHIUSAFORTE (FRIULI)
1984	790327	154707.71	FLD	46°26.09'	13°09.15'	10.66	1.52	10	302	13	0.10	1.1	1.5	C	5 M. SERNIO (FRIULI)
1985	790327	183233.42	FLD	46°22.38'	13°09.73'	1.31	0.98	7	289	8	0.04	0.5	2.9	C	4 MOGGIO UDINESE (FRIULI)
1986	790328	073706.56	FLD	46°17.62'	13°17.23'	9.10	1.34	10	237	7	0.11	1.0	1.0	C	5 LUSEVERA (FRIULI)
1987	790328	181108.08	FLD	46°19.30'	13°03.30'	4.88	1.12	7	243	3	0.07	0.6	0.7	C	4 TRASAGHIS (FRIULI)
1988	790329	053740.89	FLD	46°21.56'	12°55.47'	4.98	1.33	10	245	14	0.14	1.4	3.3	C	6 VILLA SANTINA (FRIULI)
1989	790329	205732.78	FLD	46°19.62'	13°01.68'	3.21	1.13	8	260	6	0.14	1.1	1.7	C	4 TRASAGHIS (FRIULI)
1990	790330	005627.52	FLD	46°20.13'	13°09.32'	8.63	1.09	8	255	5	0.08	0.7	0.7	C	5 MOGGIO UDINESE (FRIULI)
1991	790330	015612.77	FLD	46°17.44'	13°14.05'	8.51	1.02	10	220	6	0.12	0.9	0.9	C	5 LUSEVERA (FRIULI)
1992	790330	101151.73	FLD	46°21.63'	13°17.58'	7.51	1.18	9	272	14	0.06	0.6	1.2	C	5 CHIUSAFORTE (FRIULI)
1993	790330	114328.11	SED	46°05.26'	13°46.72'	21.27	2.03	9	245	31	0.35	5.2	2.1	D	5 MOST NA SOCI (SLOVENIA)
1994	790331	160236.33	FLD	46°25.48'	12°48.81'	3.57	1.48	10	275	24	0.09	1.2	6.5	D	6 SAURIS (FRIULI)
1995	790330	185258.33	FLD	46°22.12'	13°13.07'	3.18	0.99	7	275	11	0.08	0.9	3.4	C	4 CHIUSAFORTE (FRIULI)
1996	790330	202222.35	FLD	46°18.63'	13°12.71'	7.87	0.91	6	230	9	0.07	0.9	1.3	C	4 LUSEVERA (FRIULI)
1997	790330	211649.59	FLD	46°25.78'	13°00.10'	12.80	1.91	10	316	14	0.10	1.2	1.5	C	5 ARTA (FRIULI)
1998	790330	223510.22	FLD	46°18.26'	13°04.29'	11.07	2.00	14	168	3	0.11	0.5	0.5	B	8 TRASAGHIS (FRIULI)
1999	790330	233722.72	FLD	46°19.76'	13°03.98'	6.13	1.02	7	260	3	0.13	1.2	1.3	C	5 TRASAGHIS (FRIULI)
2000	790331	010621.77	FLD	46°17.14'	13°21.83'	3.37	1.35	9	256	11	0.09	1.3	4.0	C	5 UCCEA (FRIULI)
2001	790331	080057.36	FLD	46°16.67'	13°22.09'	7.53	1.41	12	254	11	0.20	1.4	2.2	C	6 UCCEA (FRIULI)
2002	790331	211007.75	FLD	46°19.77'	13°01.69'	4.13	1.10	8	263	6	0.19	1.6	2.0	C	4 TRASAGHIS (FRIULI)
2003	790401	193436.11	FLD	46°18.27'	13°05.00'	5.98	1.22	10	170	2	0.16	0.9	1.1	C	5 GEMONA (FRIULI)
2004	790402	011936.53	FLD	46°19.30'	13°05.68'	5.85	0.92	8	251	0	0.17	1.4	1.4	C	5 GEMONA (FRIULI)
2005	790402	045745.80	FLD	46°18.42'	12°59.40'	7.35	1.03	9	259	7	0.11	0.9	0.9	C	5 TRASAGHIS (FRIULI)
2006	790402	131309.69	FLD	46°20.60'	13°18.56'	6.74	1.21	10	266	13	0.15	1.6	3.0	C	5 CHIUSAFORTE (FRIULI)
2007	790402	132332.49	FLD	46°16.17'	13°06.01'	7.46	1.01	9	110	6	0.17	0.9	1.6	B	5 GEMONA (FRIULI)
2008	790402	163032.78	FLD	46°22.06'	13°19.94'	3.88	0.98	9	279	16	0.12	1.6	6.0	D	5 M. CANIN (FRIULI)
2009	790403	012848.25	FLD	46°19.53'	13°14.57'	1.41	1.42	10	247	10	0.13	0.8	4.9	C	5 LUSEVERA (FRIULI)
2010	790403	070510.03	FLD	46°21.37'	13°01.45'	1.85	2.31	12	292	7	0.12	0.8	2.7	C	6 TOLMEZZO (FRIULI)
2011	790403	070650.31	FLD	46°21.20'	13°01.38'	4.50	1.55	11	290	7	0.11	0.9	1.3	C	6 TOLMEZZO (FRIULI)
2012	790403	120324.73	FLD	46°19.30'	13°04.79'	5.69	1.35	10	238	2	0.17	1.1	1.1	C	5 GEMONA (FRIULI)
2013	790403	121249.75	FLD	46°21.01'	13°01.70'	1.83	1.22	9	287	6	0.08	0.7	2.2	C	5 TOLMEZZO (FRIULI)
2014	790403	155001.17	SLD	45°39.89'	14°11.76'	57.58	2.00	5	213	20	0.03	0.8	0.7	C	3 NARIN (SLOVENIA)
2015	790403	190438.73	FLD	46°18.20'	13°04.21'	9.81	0.99	8	188	3	0.09	0.6	0.8	C	5 TRASAGHIS (FRIULI)
2016	790403	223350.71	FLD	46°18.28'	13°03.91'	9.74	0.85	8	197	3	0.12	0.9	1.1	C	5 TRASAGHIS (FRIULI)
2017	790404	014955.77	FLD	46°17.43'	13°06.10'	8.98	1.12	6	132	3	0.07	0.8	1.1	B	4 GEMONA (FRIULI)
2018	790404	190257.59	FLD	46°20.23'	13°06.97'	9.61	0.99	10	275	2	0.07	0.5	0.4	C	5 MOGGIO UDINESE (FRIULI)
2019	790404	215408.20	FLD	46°20.78'	13°01.90'	3.36	1.27	10	283	6	0.12	1.0	1.6	C	5 TOLMEZZO (FRIULI)
2020	790404	233736.46	FLD	46°20.79'	13°02.47'	3.67	0.90	7	284	5	0.10	1.0	1.5	C	4 TOLMEZZO (FRIULI)
2021	790405	061727.61	FLD	46°21.58'	13°29.53'	17.81	1.21	8	167	11	0.13	1.2	1.3	C	4 SELLA NEVEA (FRIULI)
2022	790405	105619.05	SLD	45°43.06'	15°06.23'	19.74	2.44	5	320	53	0.12	2.8	1.5	D	3 POLJANE (SLOVENIA)
2023	790405	134917.59	FLD	46°21.75'	13°11.00'	1.35	1.42	10	276	8	0.18	1.6	8.6	D	5 MOGGIO UDINESE (FRIULI)
2024	790405	200222.88	FLD	46°19.30'	13°03.20'	2.66	0.94	8	244	4	0.19	1.5	2.2	C	4 TRASAGHIS (FRIULI)
2025	790406	074805.20	OLD	47°19.10'	10°51.21'	1.28	3.04	17	103	24	1.09	3.1	3.5	D	11 SIMMER (AUSTRIA)
2026	790406	102652.36	FLD	46°18.37'	12°57.53'	7.78	1.02	8	280	8	0.08	0.7	0.8	C	5 TRASAGHIS (FRIULI)
2027	790406	194035.43	FLD	46°19.74'	13°04.22'	4.96	1.19	9	261	3	0.10	0.8	0.8	C	5 TRASAGHIS (FRIULI)
2028	790406	221730.38	FLD	46°20.24'	13°06.74'	6.38	1.10	9	276	2	0.13	1.0	0.9	C	5 MOGGIO UDINESE (FRIULI)
2029	790406	230725.45	FLD	46°20.54'	13°16.86'	0.85	1.15	10	262	12	0.09	0.6	8.0	D	5 CHIUSAFORTE (FRIULI)
2030	790407	142853.05	FLD	46°18.65'	12°57.53'	8.45	1.03	8	281	8	0.07	0.6	0.6	C	4 TRASAGHIS (FRIULI)
2031	790407	202907.03	FLD	46°20.22'	13°06.10'	5.28	1.00	7	277	2	0.06	0.6	0.5	C	4 MOGGIO UDINESE (FRIULI)
2032	790408	060328.82	FLD	46°22.74'	13°16.79'	1.23	1.22	10	280	15	0.09	0.9	9.5	D	5 CHIUSAFORTE (FRIULI)
2033	790408	071555.53	FLD	46°18.25'	12°58.26'	7.80	0.92	8	271	7	0.07	0.6	0.7	C	5 TRASAGHIS (FRIULI)
2034	790408	140712.97	FLD	46°19.77'	13°06.75'	4.90	1.70	8	272	1	0.16	1.4	1.2	C	4 GEMONA (FRIULI)
2035	790408	140812.96	FLD	46°19.30'	13°06.64'	4.50	1.33	8	238	1	0.21	1.7	1.6	C	4 GEMONA (FRIULI)
2036	790408	172827.37	FLD	46°18.43'	12°57.20'	9.42	1.69	8	283	8	0.07	0.6	0.5	C	4 TRASAGHIS (FRIULI)
2037	790408	192812.31	FLD	46°25.09'	13°12.13'	1.48	1.25	7	297	13	0.08	0.7	5.5	D	4 M. SERNIO (FRIULI)
2038	790408	194612.33	FLD	46°18.81'	12°57.70'	9.13	1.43	8	281	8	0.09	0.8	0.7	C	4 TRASAGHIS (FRIULI)
2039	790408	195944.51	FLD	46°18.22'	12°57.59'	9.07	1.03	7	278	7	0.04	0.4	0.4	C	4 TRASAGHIS (FRIULI)
2040	790408	205230.48	FLD	46°18.49'	12°57.47'	7.82	1.13	8	281	8	0.03	0.3	0.3	C	4 TRASAGHIS (FRIULI)

N	DATE	ORTIME	LAT	Lon	DEP	MAG	NO	GAP	DM	RMS	ERH	ERZ	Q	NS	PLACE	
2041	790408	235317.15	FLD	46°18.42'	12°58.46'	7.30	1.16	8	270	7	0.10	0.9	0.9	C	4	TRASAGHIS (FRIULI)
2042	790409	032143.49	FLD	46°18.31'	12°58.61'	6.43	1.01	7	267	7	0.11	1.0	1.3	C	4	TRASAGHIS (FRIULI)
2043	790409	041313.80	FLD	46°18.51'	12°57.60'	8.40	1.18	8	280	8	0.11	1.1	1.0	C	4	TRASAGHIS (FRIULI)
2044	790409	050144.86	FLD	46°18.83'	12°57.13'	8.74	1.46	8	286	8	0.06	0.6	0.5	C	4	PIELUNGO (FRIULI)
2045	790409	050304.79	FLD	46°18.23'	12°57.56'	9.22	1.02	7	278	7	0.09	0.9	0.9	C	4	TRASAGHIS (FRIULI)
2046	790409	054754.26	FLD	46°21.11'	13°20.59'	8.22	1.23	8	274	19	0.06	0.9	2.0	C	4	M. CANIN (FRIULI)
2047	790409	105052.12	FLD	46°20.31'	12°56.42'	1.38	1.21	8	298	11	0.15	1.2	6.4	D	4	VILLA SANTINA (FRIULI)
2048	790409	160610.26	FLD	46°19.12'	13°01.04'	11.07	1.27	8	254	6	0.05	0.5	0.4	C	4	TRASAGHIS (FRIULI)
2049	790409	160938.61	FLD	46°18.95'	13°01.94'	10.66	1.18	8	243	5	0.15	1.3	1.2	C	4	TRASAGHIS (FRIULI)
2050	790409	223129.36	FLD	46°19.84'	13°03.25'	4.58	1.57	8	261	4	0.13	1.1	1.2	C	4	TRASAGHIS (FRIULI)
2051	790410	025642.94	FLD	46°16.68'	13°16.66'	12.60	1.73	8	225	14	0.09	1.0	0.9	C	5	LUSEVERA (FRIULI)
2052	790410	055335.30	FLD	46°18.50'	12°57.69'	8.73	1.18	8	279	8	0.06	0.6	0.5	C	4	TRASAGHIS (FRIULI)
2053	790410	055513.48	FLD	46°18.71'	12°57.33'	8.92	1.09	8	283	8	0.06	0.6	0.5	C	4	TRASAGHIS (FRIULI)
2054	790410	072115.90	FLD	46°18.52'	12°57.21'	8.52	0.98	8	283	8	0.05	0.4	0.4	C	4	TRASAGHIS (FRIULI)
2055	790410	093109.91	FLD	46°20.98'	13°05.07'	3.34	1.14	7	285	4	0.10	1.1	1.1	C	4	MOGGIO UDINESE (FRIULI)
2056	790410	131424.12	FLD	46°21.97'	13°08.12'	3.61	1.27	8	285	6	0.18	1.9	3.1	C	4	MOGGIO UDINESE (FRIULI)
2057	790410	160118.84	FLD	46°20.18'	13°02.13'	5.24	1.18	8	271	5	0.14	1.2	1.4	C	4	TOLMEZZO (FRIULI)
2058	790410	212951.35	FLD	46°23.40'	13°07.90'	10.07	1.20	8	293	8	0.09	1.1	1.1	C	4	MOGGIO UDINESE (FRIULI)
2059	790411	070717.09	FLD	46°14.69'	13°06.16'	5.95	1.16	8	122	3	0.15	0.8	1.1	B	4	BUIA (FRIULI)
2060	790411	090448.04	FLD	46°21.50'	13°11.51'	5.47	1.11	6	271	8	0.06	1.0	1.8	C	3	MOGGIO UDINESE (FRIULI)
2061	790411	143803.03	FLD	46°20.63'	13°01.75'	2.34	1.06	8	280	6	0.06	0.6	1.2	C	4	TOLMEZZO (FRIULI)
2062	790411	183448.97	FLD	46°15.68'	13°19.52'	11.31	1.24	8	233	15	0.08	1.0	1.2	C	4	LUSEVERA (FRIULI)
2063	790411	204249.61	FLD	46°20.75'	13°01.87'	3.03	1.07	7	283	6	0.10	1.0	1.8	C	4	TOLMEZZO (FRIULI)
2064	790412	051034.47	FLD	46°20.65'	13°01.87'	4.28	1.07	7	281	6	0.05	0.5	0.7	C	4	TOLMEZZO (FRIULI)
2065	790413	020821.38	FLD	46°20.55'	13°01.92'	3.39	1.35	8	279	6	0.08	0.7	1.1	C	4	TOLMEZZO (FRIULI)
2066	790413	045114.40	FLD	46°21.44'	13°05.07'	0.89	1.16	8	288	4	0.11	0.9	3.3	C	4	MOGGIO UDINESE (FRIULI)
2067	790413	200706.12	FLD	46°16.07'	13°18.07'	11.64	1.06	6	228	15	0.09	1.4	2.0	C	4	LUSEVERA (FRIULI)
2068	790413	233024.84	FLD	46°19.25'	12°57.73'	7.74	1.07	8	283	9	0.09	0.9	0.8	C	4	TRASAGHIS (FRIULI)
2069	790414	012153.46	FLD	46°22.35'	13°00.14'	0.81	0.97	6	304	10	0.08	1.2	9.7	D	4	TOLMEZZO (FRIULI)
2070	790414	135842.77	FLD	46°17.29'	13°11.15'	11.46	1.84	7	201	8	0.09	1.2	1.1	C	4	GEMONA (FRIULI)
2071	790414	191824.89	FLD	46°16.39'	13°04.87'	9.51	0.84	6	132	5	0.19	1.7	2.8	B	4	GEMONA (FRIULI)
2072	790414	200907.36	FLD	46°20.77'	12°55.37'	5.07	1.37	8	306	13	0.11	1.2	2.0	C	4	VILLA SANTINA (FRIULI)
2073	790415	005825.14	FLD	46°18.26'	13°05.30'	10.49	1.19	8	160	2	0.15	1.1	1.1	C	4	GEMONA (FRIULI)
2074	790415	093726.93	FLD	46°21.15'	13°07.68'	1.81	1.31	8	280	4	0.10	1.0	2.1	C	4	MOGGIO UDINESE (FRIULI)
2075	790416	000354.73	FLD	46°22.08'	13°02.89'	7.00	2.74	21	65	7	0.46	1.7	2.7	B	13	TOLMEZZO (FRIULI)
2076	790416	032459.53	FLD	46°23.10'	12°36.55'	4.12	1.44	8	289	25	0.09	1.6	8.4	D	5	FORNI DI SOTTO (FRIULI)
2077	790416	170440.44	FLD	46°18.37'	12°50.18'	1.84	1.33	9	225	14	0.14	1.5	9.1	D	5	PIELUNGO (FRIULI)
2078	790416	181615.43	FLD	46°17.89'	12°50.93'	7.15	1.81	10	218	12	0.14	1.3	2.1	C	5	PIELUNGO (FRIULI)
2079	790416	190955.37	FLD	46°18.15'	12°51.32'	6.70	1.34	9	220	12	0.13	1.3	2.5	C	5	PIELUNGO (FRIULI)
2080	790417	010258.40	FLD	46°19.30'	13°04.87'	3.71	1.00	6	238	1	0.14	1.8	1.9	C	4	GEMONA (FRIULI)
2081	790417	042943.41	FLD	46°17.75'	12°51.00'	10.56	2.02	12	217	12	0.22	1.6	2.0	C	6	PIELUNGO (FRIULI)
2082	790417	121846.28	FLD	46°19.07'	11°25.05'	19.69	2.23	12	229	97	0.10	3.8	3.2	D	6	CASTELLO DI FIEMME (TRENTINO)
2083	790417	141657.42	FLD	46°00.15'	13°01.12'	12.74	1.84	11	234	18	0.18	1.1	2.4	C	6	SEDEGLIANO (FRIULI)
2084	790417	150604.85	FLD	46°17.47'	13°05.94'	10.68	0.99	7	128	3	0.04	0.3	0.4	B	4	GEMONA (FRIULI)
2085	790417	222933.74	FLD	46°17.86'	12°47.90'	3.23	1.91	8	228	16	0.09	1.1	4.6	C	5	TRAMONTI DI SOTTO (FRIULI)
2086	790418	004847.91	SLD	45°32.44'	14°18.81'	1.34	2.79	26	136	24	0.47	1.7	3.2	C	13	ILIRSKA BISTRICA (SLOVENIA)
2087	790418	151919.96	FLD	46°20.68'	13°17.14'	6.72	4.80	82	30	12	0.75	1.1	1.2	C	66	CHIUSAFORTE (FRIULI)
2088	790418	152257.54	FLD	46°22.68'	13°15.29'	7.11	1.40	6	192	14	0.07	1.0	3.1	C	5	CHIUSAFORTE (FRIULI)
2089	790418	152431.96	FLD	46°21.80'	13°15.64'	7.91	1.74	6	181	13	0.08	1.1	3.2	C	5	CHIUSAFORTE (FRIULI)
2090	790418	152732.41	FLD	46°24.04'	13°17.31'	2.81	1.48	7	289	17	0.10	0.6	3.5	C	4	CHIUSAFORTE (FRIULI)
2091	790418	160543.27	FLD	46°23.06'	13°16.49'	9.02	1.65	9	192	15	0.14	1.1	1.9	C	5	CHIUSAFORTE (FRIULI)
2092	790418	160948.30	FLD	46°23.82'	13°17.31'	1.82	1.71	7	287	17	0.13	0.6	5.3	D	4	CHIUSAFORTE (FRIULI)
2093	790418	163442.84	FLD	46°24.09'	13°16.05'	10.80	1.88	12	204	16	0.28	1.6	2.9	C	6	CHIUSAFORTE (FRIULI)
2094	790418	164345.37	FLD	46°23.58'	13°17.05'	2.59	1.57	8	286	16	0.05	0.6	3.9	C	4	CHIUSAFORTE (FRIULI)
2095	790418	164636.76	FLD	46°23.28'	13°16.56'	1.72	1.37	7	284	16	0.08	1.2	9.8	D	4	CHIUSAFORTE (FRIULI)
2096	790418	165649.29	FLD	46°23.38'	13°16.48'	2.32	1.50	6	284	16	0.05	1.0	7.3	D	4	CHIUSAFORTE (FRIULI)
2097	790418	165950.89	FLD	46°22.68'	13°16.30'	2.31	1.45	7	279	15	0.10	1.6	9.1	D	4	CHIUSAFORTE (FRIULI)
2098	790418	170659.39	FLD	46°23.81'	13°19.22'	4.31	1.52	8	288	19	0.09	1.5	6.0	D	4	CHIUSAFORTE (FRIULI)
2099	790418	171008.08	FLD	46°23.08'	13°15.86'	1.17	1.52	8	282	15	0.07	0.7	7.8	D	4	CHIUSAFORTE (FRIULI)
2100	790418	171243.46	FLD	46°23.52'	13°16.39'	5.79	1.47	7	285	16	0.18	1.2	2.9	C	4	CHIUSAFORTE (FRIULI)

N	DATE	ORTIME		LAT	LOE	DEP	MAG	NO	CAP	DM	RMS	ERH	ERZ	Q	NS	PLACE
2101	790418	171647.44	FLD	46°23.20'	13°16.71'	8.14	1.89	9	193	16	0.14	1.1	2.2	C	5	CHIUSAFORTE (FRIULI)
2102	790418	181642.35	FLD	46°24.17'	13°15.02'	13.00	1.82	10	209	15	0.17	1.1	1.8	C	5	CHIUSAFORTE (FRIULI)
2103	790418	182324.76	FLD	46°24.01'	13°17.07'	2.91	1.29	8	288	17	0.10	1.5	8.5	D	4	CHIUSAFORTE (FRIULI)
2104	790418	182448.26	FLD	46°23.74'	13°16.83'	1.57	1.52	8	287	16	0.08	0.7	6.5	D	4	CHIUSAFORTE (FRIULI)
2105	790418	182540.11	FLD	46°25.91'	13°16.83'	1.54	1.23	6	299	19	0.08	0.7	7.9	D	4	DOGNA (FRIULI)
2106	790418	190636.96	FLD	46°21.27'	13°12.30'	2.11	1.46	8	267	9	0.13	1.2	5.3	D	4	CHIUSAFORTE (FRIULI)
2107	790418	191308.95	FLD	46°23.73'	13°14.18'	3.84	1.38	8	287	16	0.14	1.2	4.8	C	4	CHIUSAFORTE (FRIULI)
2108	790418	192412.91	FLD	46°23.13'	13°15.79'	8.48	1.52	9	195	15	0.25	1.9	3.6	C	5	CHIUSAFORTE (FRIULI)
2109	790418	210306.82	FLD	46°23.70'	13°17.08'	5.62	1.58	8	287	16	0.19	1.2	3.3	C	4	CHIUSAFORTE (FRIULI)
2110	790418	230828.01	FLD	46°17.81'	13°08.62'	9.34	1.40	7	184	4	0.09	1.0	0.9	C	4	GEMONA (FRIULI)
2111	790419	001530.40	FLD	46°23.86'	13°16.55'	2.56	1.28	7	288	16	0.15	1.1	6.6	D	4	CHIUSAFORTE (FRIULI)
2112	790419	004425.17	FLD	46°23.28'	13°15.66'	10.70	1.71	10	197	15	0.24	1.4	2.8	C	5	CHIUSAFORTE (FRIULI)
2113	790419	005528.61	FLD	46°23.69'	13°16.87'	2.49	1.19	7	286	16	0.16	1.4	8.3	D	4	CHIUSAFORTE (FRIULI)
2114	790419	010644.73	FLD	46°22.69'	13°14.34'	11.61	0.97	8	280	13	0.27	1.9	2.2	C	4	CHIUSAFORTE (FRIULI)
2115	790419	012759.62	FLD	46°23.07'	13°16.46'	1.23	1.59	8	282	15	0.07	0.6	6.8	D	4	CHIUSAFORTE (FRIULI)
2116	790419	015108.24	FLD	46°23.46'	13°16.01'	7.02	1.80	11	198	15	0.16	0.9	2.3	C	6	CHIUSAFORTE (FRIULI)
2117	790419	030549.37	FLD	46°23.83'	13°17.80'	2.61	1.29	6	313	17	0.14	0.1	0.6	C	3	CHIUSAFORTE (FRIULI)
2118	790419	031256.95	FLD	46°23.54'	13°17.70'	1.83	1.31	8	311	17	0.06	0.3	2.8	C	4	CHIUSAFORTE (FRIULI)
2119	790419	032128.65	FLD	46°23.18'	13°16.51'	6.96	1.46	8	283	15	0.12	1.8	3.9	C	4	CHIUSAFORTE (FRIULI)
2120	790419	033652.47	FLD	46°23.23'	13°17.35'	1.47	1.25	6	309	16	0.06	0.5	4.5	C	3	CHIUSAFORTE (FRIULI)
2121	790419	034546.85	FLD	46°24.16'	13°17.84'	1.64	1.39	8	289	18	0.06	0.4	4.1	C	4	CHIUSAFORTE (FRIULI)
2122	790419	044006.27	LLD	45°47.29'	10°39.24'	1.22	2.36	14	150	22	0.72	3.6	4.3	D	10	VALVESTINO (LOMBARDIA)
2123	790419	050904.23	FLD	46°23.12'	13°16.69'	9.65	1.64	9	192	16	0.16	1.3	2.2	C	5	CHIUSAFORTE (FRIULI)
2124	790419	052548.88	FLD	46°22.51'	13°16.09'	3.40	1.40	7	278	14	0.10	1.6	6.1	D	4	CHIUSAFORTE (FRIULI)
2125	790419	063553.20	FLD	46°23.84'	13°16.99'	5.34	1.42	7	287	16	0.04	0.6	1.9	C	4	CHIUSAFORTE (FRIULI)
2126	790419	093831.62	FLD	46°23.94'	13°17.01'	1.06	1.38	8	288	17	0.09	0.6	8.7	D	4	CHIUSAFORTE (FRIULI)
2127	790419	095531.08	FLD	46°23.74'	13°16.29'	4.28	1.37	8	287	16	0.13	1.2	4.3	C	4	CHIUSAFORTE (FRIULI)
2128	790419	124159.15	FLD	46°24.84'	13°17.18'	1.93	1.34	7	293	18	0.05	0.3	2.5	C	4	CHIUSAFORTE (FRIULI)
2129	790419	131603.25	FLD	46°24.16'	13°17.45'	2.68	1.53	7	289	17	0.09	0.5	3.0	C	4	CHIUSAFORTE (FRIULI)
2130	790419	145026.03	SLD	46°04.69'	14°38.13'	12.70	2.39	4	318	9	0.00	0.3	0.3	C	3	DOL (SLOVENIA)
2131	790419	151147.03	LD	45°27.93'	13°12.58'	18.29	1.95	13	273	51	0.17	1.5	1.0	C	7	GOLFO DI VENEZIA
2132	790419	170401.82	FLD	46°18.91'	12°49.90'	14.83	1.57	9	230	21	0.09	1.0	1.1	C	5	PIELUNGO (FRIULI)
2133	790419	184939.83	FLD	46°23.61'	13°15.80'	8.67	1.96	10	200	15	0.22	1.3	3.0	C	5	CHIUSAFORTE (FRIULI)
2134	790419	190517.00	FLD	46°23.71'	13°16.70'	4.12	1.57	8	287	16	0.09	1.5	5.6	D	4	CHIUSAFORTE (FRIULI)
2135	790419	195524.10	FLD	46°23.96'	13°17.30'	1.32	1.58	8	288	17	0.07	0.6	6.9	D	4	CHIUSAFORTE (FRIULI)
2136	790419	215409.75	FLD	46°24.11'	13°17.83'	1.64	1.23	6	314	18	0.06	0.4	3.4	C	3	CHIUSAFORTE (FRIULI)
2137	790420	002151.49	FLD	46°23.06'	13°11.68'	6.29	1.68	14	198	10	0.22	0.9	2.3	C	7	MOGGIO UDINESE (FRIULI)
2138	790420	021033.41	FLD	46°23.46'	13°15.19'	8.61	1.66	10	201	14	0.27	1.6	3.6	C	5	CHIUSAFORTE (FRIULI)
2139	790420	023633.32	FLD	46°24.05'	13°16.68'	5.44	1.43	8	289	16	0.15	1.0	2.9	C	4	CHIUSAFORTE (FRIULI)
2140	790420	030159.75	FLD	46°24.11'	13°17.83'	1.54	1.18	6	314	18	0.06	0.4	3.7	C	3	CHIUSAFORTE (FRIULI)
2141	790420	055357.96	FLD	46°23.75'	13°16.06'	13.43	2.00	9	201	15	0.20	1.7	2.7	C	5	CHIUSAFORTE (FRIULI)
2142	790420	063012.74	FLD	46°24.06'	13°17.59'	2.69	1.76	9	286	17	0.18	0.6	3.0	C	5	CHIUSAFORTE (FRIULI)
2143	790420	111759.12	FLD	46°23.65'	13°17.22'	1.31	1.24	6	311	17	0.07	0.7	8.2	D	3	CHIUSAFORTE (FRIULI)
2144	790420	112103.68	FLD	46°24.44'	13°17.70'	1.72	1.28	6	315	18	0.15	0.7	6.1	D	3	CHIUSAFORTE (FRIULI)
2145	790420	112200.49	FLD	46°24.19'	13°17.09'	5.49	1.24	8	290	17	0.21	1.9	5.6	D	4	CHIUSAFORTE (FRIULI)
2146	790420	172622.62	FLD	46°16.25'	13°12.04'	12.36	1.45	6	193	8	0.03	0.3	0.3	C	3	GEMONA (FRIULI)
2147	790420	224356.24	FLD	46°22.81'	13°13.97'	4.39	1.34	6	281	12	0.07	1.5	4.6	C	3	CHIUSAFORTE (FRIULI)
2148	790421	011729.54	FLD	46°25.33'	13°17.58'	6.04	1.39	6	296	19	0.15	1.2	4.1	C	3	DOGNA (FRIULI)
2149	790421	042845.67	FLD	46°21.38'	13°19.85'	1.65	1.36	7	274	15	0.05	0.6	6.2	D	4	M. CANIN (FRIULI)
2150	790421	044729.21	FLD	46°24.64'	13°17.71'	0.64	0.87	5	316	18	0.15	0.2	6.4	D	3	CHIUSAFORTE (FRIULI)
2151	790421	054551.17	FLD	46°16.68'	13°20.18'	9.43	1.33	6	244	9	0.06	1.3	1.5	C	4	UCCEA (FRIULI)
2152	790421	073157.22	FLD	46°24.22'	13°17.40'	2.63	1.43	8	290	17	0.13	1.0	6.1	D	4	CHIUSAFORTE (FRIULI)
2153	790421	074915.05	FLD	46°21.58'	13°16.99'	4.09	1.22	7	271	14	0.13	1.9	7.0	D	4	CHIUSAFORTE (FRIULI)
2154	790421	074940.02	FLD	46°20.56'	13°06.10'	7.00	1.28	7	314	3	0.13	1.8	1.3	C	4	MOGGIO UDINESE (FRIULI)
2155	790421	091206.28	FLD	46°17.41'	13°06.10'	9.85	1.28	8	190	3	0.07	0.8	0.5	C	4	GEMONA (FRIULI)
2156	790421	091225.76	FLD	46°23.81'	13°16.78'	2.73	1.28	6	287	16	0.07	1.3	8.4	D	4	CHIUSAFORTE (FRIULI)
2157	790421	150458.93	FLD	46°23.98'	13°17.72'	2.60	1.19	7	288	17	0.16	1.6	9.9	D	4	CHIUSAFORTE (FRIULI)
2158	790421	181311.69	FLD	46°22.11'	13°14.94'	10.23	2.08	12	187	13	0.21	1.3	2.0	C	7	CHIUSAFORTE (FRIULI)
2159	790422	064047.89	FLD	46°24.29'	13°17.75'	1.20	1.27	6	314	18	0.18	0.7	8.7	D	3	CHIUSAFORTE (FRIULI)
2160	790422	110938.01	FLD	46°18.80'	13°04.43'	6.14	1.19	6	270	2	0.01	0.2	0.2	C	3	TRASAGHIS (FRIULI)

N	DATE	ORTIME	LAT	LON	DEP	MAG	NO	GAP	DM	RMS	ERH	ERZ	Q	NS	PLACE
2161	790422	131033.43	FLD 46°30.57'	13°15.97'	14.74	2.08	12	257	24	0.10	0.6	0.4	C	7	PONTEBBA (FRIULI)
2162	790422	132944.65	FLD 46°15.90'	13°15.71'	7.17	1.06	6	212	3	0.07	0.8	0.9	C	4	LUSEVERA (FRIULI)
2163	790422	133141.32	FLD 46°30.87'	13°17.29'	8.67	2.30	20	239	23	0.41	1.7	4.0	D	10	PONTEBBA (FRIULI)
2164	790422	144654.51	FLD 46°24.72'	13°17.71'	1.71	1.53	8	293	18	0.15	0.7	7.3	D	4	CHIUSAFORTE (FRIULI)
2165	790422	163234.22	FLD 46°24.27'	13°16.66'	1.27	1.09	6	313	17	0.07	0.6	6.7	D	3	CHIUSAFORTE (FRIULI)
2166	790422	182956.26	LLD 45°55.56'	10°22.36'	38.90	2.72	16	224	37	0.38	8.0	6.6	D	9	NIARDO (LOMBARDIA)
2167	790422	202935.75	FLD 46°22.21'	13°15.08'	10.26	2.18	11	187	13	0.20	1.4	2.0	C	7	CHIUSAFORTE (FRIULI)
2168	790422	215125.45	FLD 46°18.95'	13°05.26'	5.59	1.67	8	202	1	0.12	1.1	1.4	C	6	GEMONA (FRIULI)
2169	790422	224934.20	FLD 46°24.11'	13°17.51'	1.10	1.36	6	313	17	0.08	0.6	7.9	D	3	CHIUSAFORTE (FRIULI)
2170	790422	235941.92	FLD 46°23.21'	13°14.88'	2.49	1.50	8	284	14	0.05	0.6	3.4	C	4	CHIUSAFORTE (FRIULI)
2171	790423	084631.90	FLD 46°21.18'	13°08.20'	10.14	1.25	8	285	5	0.07	0.8	0.6	C	4	MOGGIO UDINESE (FRIULI)
2172	790423	101917.54	FLD 46°17.97'	13°09.85'	10.45	1.26	6	204	5	0.04	0.6	0.5	C	3	GEMONA (FRIULI)
2173	790423	202855.72	FLD 46°19.86'	13°14.81'	9.97	1.92	13	160	10	0.19	0.7	1.6	C	7	LUSEVERA (FRIULI)
2174	790424	042930.39	FLD 46°17.58'	12°51.67'	6.49	1.46	10	213	11	0.17	1.9	3.1	C	5	PIELUNGO (FRIULI)
2175	790424	071651.30	FLD 46°14.71'	13°06.81'	7.48	1.19	5	173	3	0.05	0.6	1.1	C	3	BUIA (FRIULI)
2176	790424	102353.44	FLD 46°21.68'	12°59.03'	1.43	1.18	6	299	10	0.09	1.2	5.8	D	4	TOLMEZZO (FRIULI)
2177	790424	165646.44	FLD 46°22.30'	13°14.76'	11.75	1.79	9	190	13	0.24	1.9	2.7	C	5	CHIUSAFORTE (FRIULI)
2178	790424	184305.43	FLD 46°22.40'	13°13.24'	1.17	1.63	8	278	11	0.08	0.6	5.9	D	4	CHIUSAFORTE (FRIULI)
2179	790425	004209.12	FLD 46°19.27'	13°16.74'	5.84	1.71	7	250	10	0.12	1.7	4.3	C	4	LUSEVERA (FRIULI)
2180	790425	034600.08	FLD 46°22.25'	13°15.62'	9.00	2.28	11	186	14	0.23	1.4	2.3	C	7	CHIUSAFORTE (FRIULI)
2181	790425	062511.65	FLD 46°24.37'	13°16.94'	2.70	1.62	8	291	17	0.14	1.3	8.1	D	4	CHIUSAFORTE (FRIULI)
2182	790425	062559.24	FLD 46°14.97'	13°12.21'	4.74	0.89	6	160	3	0.10	0.8	1.2	B	4	TARCENTO (FRIULI)
2183	790425	075222.23	FLD 46°23.43'	13°15.75'	2.60	1.35	8	285	15	0.18	1.1	6.3	D	4	CHIUSAFORTE (FRIULI)
2184	790425	103245.48	FLD 46°19.30'	13°02.11'	1.40	1.27	7	303	5	0.14	1.7	4.7	C	4	TRASAGHIS (FRIULI)
2185	790425	180726.40	FLD 46°17.27'	13°17.27'	9.12	1.15	7	234	7	0.03	0.4	0.4	C	4	LUSEVERA (FRIULI)
2186	790426	045033.84	FLD 46°18.63'	13°11.32'	6.10	1.16	7	225	7	0.11	1.3	1.8	C	4	GEMONA (FRIULI)
2187	790426	060530.36	FLD 46°22.87'	13°15.27'	1.32	1.17	7	281	14	0.08	0.4	4.2	C	4	CHIUSAFORTE (FRIULI)
2188	790426	183632.11	FLD 46°24.29'	13°16.38'	2.06	1.28	7	290	16	0.11	0.6	4.8	C	4	CHIUSAFORTE (FRIULI)
2189	790426	212951.66	FLD 46°23.90'	13°13.52'	12.32	1.70	8	212	13	0.17	1.4	2.2	C	4	CHIUSAFORTE (FRIULI)
2190	790427	002554.89	FLD 46°22.45'	13°14.53'	11.61	1.77	8	192	12	0.20	1.5	2.7	C	4	CHIUSAFORTE (FRIULI)
2191	790427	054847.01	FLD 46°23.93'	13°16.51'	7.45	1.25	6	288	16	0.11	0.6	1.5	C	3	CHIUSAFORTE (FRIULI)
2192	790427	055730.04	FLD 46°22.23'	13°14.93'	11.24	2.08	10	188	13	0.22	1.2	2.5	C	6	CHIUSAFORTE (FRIULI)
2193	790427	062158.69	SLD 46°14.47'	14°25.89'	12.44	3.23	21	115	23	0.61	2.3	2.8	C	11	KRANJ (SLOVENIA)
2194	790427	073201.31	FLD 46°25.22'	13°16.99'	1.79	1.43	6	295	18	0.03	0.8	8.3	D	3	DOGNA (FRIULI)
2195	790427	201312.62	VLD 45°40.88'	10°51.03'	19.96	2.49	10	339	50	0.18	4.3	3.7	D	6	M. BALDO (VENETO)
2196	790428	065500.03	FLD 46°21.37'	12°57.70'	3.37	1.52	6	330	11	0.06	1.3	2.4	C	3	TOLMEZZO (FRIULI)
2197	790428	221023.13	SLD 45°58.12'	14°31.74'	6.02	2.22	5	198	8	0.18	3.1	6.7	D	3	ZELIMLJE (SLOVENIA)
2198	790429	131131.30	FLD 46°23.04'	13°14.79'	12.05	1.67	10	198	13	0.25	1.6	2.8	C	5	CHIUSAFORTE (FRIULI)
2199	790429	134633.71	FLD 46°22.84'	13°14.90'	10.21	1.45	10	195	13	0.18	1.1	2.2	C	5	CHIUSAFORTE (FRIULI)
2200	790430	023716.79	FLD 46°25.32'	13°17.28'	1.73	1.12	7	296	18	0.08	0.7	8.6	D	4	DOGNA (FRIULI)
2201	790430	032600.26	FLD 46°20.84'	13°14.42'	8.12	1.22	8	262	11	0.06	0.7	1.2	C	4	CHIUSAFORTE (FRIULI)
2202	790430	110413.23	FLD 46°23.69'	13°16.41'	0.51	1.20	8	286	16	0.02	0.2	6.6	D	4	CHIUSAFORTE (FRIULI)
2203	790430	170059.23	FLD 46°18.76'	12°58.57'	5.69	1.65	10	209	8	0.28	1.7	2.5	C	5	TRASAGHIS (FRIULI)
2204	790430	175202.98	FLD 46°21.89'	13°13.02'	10.75	1.60	9	191	10	0.16	0.9	1.7	C	5	CHIUSAFORTE (FRIULI)
2205	790501	013555.51	FLD 46°21.17'	13°13.87'	5.04	2.02	11	179	11	0.14	0.8	2.3	C	7	CHIUSAFORTE (FRIULI)
2206	790501	050415.62	FLD 46°18.91'	12°57.68'	7.52	1.11	8	281	8	0.04	0.4	0.4	C	4	TRASAGHIS (FRIULI)
2207	790501	052437.10	FLD 46°24.15'	13°16.65'	0.56	1.42	8	289	16	0.02	0.2	7.2	D	4	CHIUSAFORTE (FRIULI)
2208	790501	090733.56	FLD 46°21.04'	13°02.12'	3.94	1.02	6	288	6	0.14	1.8	2.1	C	3	TOLMEZZO (FRIULI)
2209	790501	092816.12	FLD 46°15.42'	13°15.88'	11.67	1.98	8	110	12	0.06	0.4	1.1	B	6	LUSEVERA (FRIULI)
2210	790501	174628.67	FLD 46°21.39'	13°08.91'	5.03	1.17	8	280	6	0.06	0.7	0.9	C	4	MOGGIO UDINESE (FRIULI)
2211	790501	233153.73	OLD 47°12.81'	11°27.10'	14.34	2.72	18	95	7	0.90	3.2	2.6	C	11	NATTERS (AUSTRIA)
2212	790502	021617.96	FLD 46°20.34'	12°53.96'	4.56	1.39	8	310	13	0.15	1.6	3.0	C	4	VILLA SANTINA (FRIULI)
2213	790502	021819.30	FLD 46°25.18'	13°16.52'	3.99	1.40	7	295	17	0.07	1.5	6.5	D	4	DOGNA (FRIULI)
2214	790502	033706.98	FLD 46°23.57'	13°12.66'	1.87	1.44	8	289	12	0.04	0.4	2.4	C	4	CHIUSAFORTE (FRIULI)
2215	790502	035306.82	FLD 46°25.92'	13°18.20'	2.44	1.47	8	299	20	0.03	0.5	4.0	C	4	DOGNA (FRIULI)
2216	790502	205716.33	CLD 45°15.08'	14°34.09'	2.86	2.36	20	244	55	0.41	2.3	2.1	D	10	BAKAR (CROATIA)
2217	790503	003529.75	FLD 46°30.60'	13°15.46'	5.68	1.76	9	253	25	0.16	1.7	6.8	D	5	PONTEBBA (FRIULI)
2218	790503	050144.28	FLD 46°18.74'	13°07.50'	8.68	1.10	8	259	10	0.08	1.5	1.5	C	4	GEMONA (FRIULI)
2219	790503	200427.97	FLD 46°27.79'	13°17.36'	3.25	1.12	7	306	25	0.26	1.0	8.2	D	4	DOGNA (FRIULI)
2220	790504	022955.26	FLD 46°27.67'	13°18.01'	14.72	1.56	9	231	21	0.05	0.8	0.9	C	5	DOGNA (FRIULI)

N	DATE	ORTIME		LAT	LON	DEP	MAG	NO	GAP	DM	RMS	ERH	ERZ	Q	NS	PLACE
2221	790504	121509.78	SLD	45°59.27'	13°44.27'	8.75	1.61	9	230	31	0.08	1.7	3.0	C	5	TRNOVO (SLOVENIA)
2222	790504	162244.12	FLD	46°20.07'	13°01.57'	7.50	1.34	7	287	11	0.07	1.8	2.3	C	4	TOLMEZZO (FRIULI)
2223	790504	213935.26	FLD	46°23.06'	13°00.03'	8.95	1.33	8	308	16	0.05	1.4	2.3	C	4	TOLMEZZO (FRIULI)
2224	790505	174214.57	CLD	45°07.63'	14°55.97'	2.85	2.45	14	258	79	0.16	1.3	0.9	C	8	LEDENICE (CROATIA)
2225	790505	205740.94	FLD	46°21.13'	13°29.56'	16.59	1.41	9	170	12	0.11	0.9	0.9	B	5	SELLA NEVEA (FRIULI)
2226	790505	210000.83	CLD	45°06.21'	14°55.71'	3.74	3.59	35	109	81	0.72	1.7	2.3	D	24	LEDENICE (CROATIA)
2227	790505	210754.66	FLD	46°22.56'	13°17.16'	4.67	1.48	8	288	16	0.30	1.7	5.7	D	4	CHIUSAFORTE (FRIULI)
2228	790506	080008.49	FLD	46°21.58'	13°12.07'	12.62	1.35	7	280	14	0.05	1.3	1.8	C	4	MOGGIO UDINESE (FRIULI)
2229	790506	081719.04	FLD	46°17.43'	12°59.40'	4.83	1.46	8	286	5	0.09	1.9	2.1	C	4	TRASAGHIS (FRIULI)
2230	790506	100450.90	CLD	45°03.63'	14°53.56'	0.60	2.29	13	264	84	0.26	2.0	1.6	C	7	SENJ (CROATIA)
2231	790506	155929.67	CLD	45°04.96'	14°56.77'	1.96	2.38	12	262	83	0.31	2.7	2.0	D	7	SENJ (CROATIA)
2232	790507	055656.08	FLD	46°20.13'	13°07.42'	14.67	1.42	8	274	13	0.08	1.8	1.5	C	4	MOGGIO UDINESE (FRIULI)
2233	790507	120210.96	FLD	46°22.40'	13°14.58'	3.76	1.29	8	285	15	0.07	1.3	4.8	C	4	CHIUSAFORTE (FRIULI)
2234	790508	040009.20	FLD	46°21.61'	13°15.02'	9.43	1.26	9	193	14	0.09	0.9	1.5	C	5	CHIUSAFORTE (FRIULI)
2235	790508	132013.56	FLD	46°16.79'	13°09.03'	4.04	1.34	7	233	7	0.15	1.9	2.5	C	4	GEMONA (FRIULI)
2236	790508	180349.94	FLD	46°22.26'	13°01.22'	2.57	1.43	7	301	15	0.05	1.5	7.7	D	4	TOLMEZZO (FRIULI)
2237	790508	205700.13	CLD	45°04.29'	14°56.25'	4.27	2.30	11	263	84	0.27	2.5	2.1	C	6	SENJ (CROATIA)
2238	790509	005732.52	FLD	46°18.76'	13°04.02'	4.54	1.11	7	264	10	0.07	1.5	2.6	C	4	TRASAGHIS (FRIULI)
2239	790509	020325.00	CLD	45°05.54'	14°52.61'	3.18	2.09	10	261	80	0.24	2.3	2.0	C	6	LEDENICE (CROATIA)
2240	790509	044758.67	FLD	46°21.15'	13°11.14'	2.48	1.27	6	278	14	0.06	1.2	5.2	D	3	MOGGIO UDINESE (FRIULI)
2241	790509	062850.58	FLD	46°19.24'	13°09.31'	10.80	1.04	7	265	12	0.06	1.2	0.9	C	4	GEMONA (FRIULI)
2242	790509	065152.61	FLD	46°19.90'	13°02.76'	5.58	1.28	8	281	11	0.06	1.3	2.3	C	4	TRASAGHIS (FRIULI)
2243	790510	095113.01	FLD	46°20.81'	13°12.24'	2.10	1.25	6	307	13	0.04	0.4	2.3	C	3	CHIUSAFORTE (FRIULI)
2244	790511	033020.70	FLD	46°23.68'	13°17.27'	2.76	1.24	6	293	18	0.09	1.2	7.5	D	3	CHIUSAFORTE (FRIULI)
2245	790512	004329.40	FLD	46°11.45'	13°04.35'	10.71	1.10	6	206	9	0.21	1.8	2.7	C	3	MAIANO (FRIULI)
2246	790512	023558.84	FLD	46°23.12'	13°15.45'	2.10	1.20	10	283	14	0.06	0.5	2.8	C	5	CHIUSAFORTE (FRIULI)
2247	790512	163138.06	CLD	45°12.72'	14°36.73'	0.66	2.44	18	252	60	0.28	1.8	1.7	C	10	DRIVENIK (CROATIA)
2248	790512	213405.04	OLD	47°24.42'	15°10.30'	2.48	3.10	28	89	84	0.50	1.9	3.3	D	16	LEOBEN (AUSTRIA)
2249	790513	013012.24	FLD	46°18.83'	13°08.67'	5.53	1.15	10	217	3	0.14	0.8	1.0	C	5	GEMONA (FRIULI)
2250	790513	014931.00	FLD	46°19.23'	12°57.42'	5.03	1.32	10	286	9	0.14	1.1	1.6	C	5	TRASAGHIS (FRIULI)
2251	790513	101456.09	FLD	46°24.48'	13°18.04'	1.63	1.36	10	291	18	0.10	0.7	7.2	D	5	CHIUSAFORTE (FRIULI)
2252	790515	000233.03	FLD	46°21.36'	12°57.40'	8.58	1.16	8	301	12	0.08	0.8	1.0	C	5	TOLMEZZO (FRIULI)
2253	790515	042033.44	FLD	46°20.57'	12°57.10'	6.47	1.18	8	297	12	0.10	1.0	1.4	C	5	VILLA SANTINA (FRIULI)
2254	790515	085654.59	FLD	46°16.02'	13°14.91'	7.32	2.02	10	114	3	0.05	0.2	0.8	B	7	LUSEVERA (FRIULI)
2255	790515	105502.28	FLD	46°21.27'	13°16.16'	2.77	1.27	10	268	13	0.14	1.4	5.5	D	5	CHIUSAFORTE (FRIULI)
2256	790515	154652.12	FLD	46°21.96'	13°15.40'	1.78	1.45	8	273	13	0.07	0.6	4.3	C	4	CHIUSAFORTE (FRIULI)
2257	790516	003117.25	FLD	46°17.12'	13°17.78'	8.42	1.18	7	235	7	0.16	1.8	2.3	C	4	LUSEVERA (FRIULI)
2258	790517	031229.00	FLD	46°14.18'	13°08.74'	1.48	1.11	5	150	10	0.04	0.3	3.8	C	3	BUIA (FRIULI)
2259	790517	181547.55	FLD	46°11.57'	12°15.68'	9.44	2.26	11	323	30	0.15	1.9	1.1	C	6	PONTE NELLE ALPI (VENETO)
2260	790517	185518.83	FLD	46°17.37'	13°12.41'	6.39	1.18	9	210	7	0.15	0.9	1.3	C	5	LUSEVERA (FRIULI)
2261	790518	045421.85	FLD	46°23.58'	13°17.09'	1.27	1.44	10	286	16	0.06	0.7	7.8	D	5	CHIUSAFORTE (FRIULI)
2262	790518	115225.44	FLD	46°23.28'	13°16.78'	2.53	1.42	10	284	16	0.10	1.1	6.1	D	5	CHIUSAFORTE (FRIULI)
2263	790519	024342.18	FLD	46°21.34'	13°01.42'	3.98	1.26	6	292	7	0.11	1.2	1.7	C	4	TOLMEZZO (FRIULI)
2264	790519	105148.45	FLD	46°21.25'	13°16.09'	0.95	1.20	6	267	13	0.04	0.7	9.3	D	4	CHIUSAFORTE (FRIULI)
2265	790519	181750.89	FLD	46°29.23'	13°30.78'	5.89	1.35	8	260	7	0.11	1.2	1.5	C	4	CAVE DEL PREDIL (FRIULI)
2266	790520	023224.65	FLD	46°16.10'	13°17.37'	11.64	0.96	5	224	5	0.01	0.4	0.1	C	3	LUSEVERA (FRIULI)
2267	790520	134545.73	FLD	46°19.30'	13°05.09'	6.08	1.26	6	239	1	0.08	0.9	1.0	C	4	GEMONA (FRIULI)
2268	790520	152105.95	FLD	46°23.03'	13°14.85'	14.34	1.55	11	197	13	0.23	1.5	2.2	C	6	CHIUSAFORTE (FRIULI)
2269	790521	031021.46	FLD	46°24.15'	13°17.59'	0.95	1.35	10	289	17	0.05	0.4	6.0	D	5	CHIUSAFORTE (FRIULI)
2270	790521	053120.64	FLD	46°19.47'	13°16.91'	8.57	1.06	6	253	10	0.04	1.5	1.4	C	4	LUSEVERA (FRIULI)
2271	790521	090532.38	FLD	46°19.06'	13°05.35'	5.93	1.08	6	211	1	0.04	0.5	0.5	C	3	GEMONA (FRIULI)
2272	790521	110700.16	FLD	46°19.49'	13°00.59'	9.37	1.63	8	264	7	0.08	0.9	1.1	C	5	TRASAGHIS (FRIULI)
2273	790521	152503.83	FLD	46°18.93'	13°16.01'	10.29	1.20	8	245	9	0.11	1.4	1.5	C	4	LUSEVERA (FRIULI)
2274	790521	194053.70	FLD	46°19.30'	13°03.76'	5.33	1.19	9	241	3	0.24	1.7	1.8	C	5	TRASAGHIS (FRIULI)
2275	790522	033331.20	FLD	46°23.72'	13°13.22'	5.99	1.15	10	289	12	0.18	1.9	3.9	C	5	CHIUSAFORTE (FRIULI)
2276	790522	193854.03	SLD	46°04.38'	14°16.41'	12.69	2.18	16	152	20	0.40	1.7	4.8	C	8	HORJUL (SLOVENIA)
2277	790522	194239.09	FLD	46°18.39'	13°03.76'	4.54	1.00	7	204	3	0.05	0.4	0.5	C	4	TRASAGHIS (FRIULI)
2278	790523	013901.41	FLD	46°16.55'	13°06.05'	4.78	1.37	10	113	5	0.21	0.9	1.9	B	5	GEMONA (FRIULI)
2279	790523	054857.58	FLD	46°22.37'	13°14.41'	1.23	1.15	8	277	12	0.07	0.7	5.6	D	4	CHIUSAFORTE (FRIULI)
2280	790523	094139.25	FLD	46°21.70'	13°00.16'	0.44	1.13	8	297	9	0.12	0.3	5.3	D	4	TOLMEZZO (FRIULI)

N	DATE	ORTIME		LAT	LOX	DEP	MAG	NO	GAP	DM	RMS	ERH	ERZ	Q	NS	PLACE
2281	790523	103104.55	ED	45°32.84'	13°28.95'	17.78	2.47	13	260	28	0.26	2.2	1.5	C	8	GOLFO DI TRIESTE
2282	790523	125744.29	FLD	46°28.38'	12°57.09'	1.94	1.96	18	180	20	0.49	2.0	3.3	C	10	OVARO (FRIULI)
2283	790524	000203.95	FLD	46°21.16'	13°19.03'	2.81	1.00	5	271	14	0.12	0.8	3.8	C	3	CHIUSAFORTE (FRIULI)
2284	790524	045152.97	FLD	46°21.37'	13°01.90'	4.81	1.26	7	293	7	0.07	0.8	1.0	C	4	TOLMEZZO (FRIULI)
2285	790524	051833.90	CLD	45°13.60'	14°34.90'	6.12	2.31	13	307	83	0.27	2.4	1.8	C	7	DRIVENIK (CROATIA)
2286	790524	060259.24	FLD	46°22.37'	13°10.30'	9.10	1.11	7	285	8	0.05	0.6	0.6	C	4	MOGGIO UDINESE (FRIULI)
2287	790524	061210.29	CLD	45°13.50'	14°34.92'	0.10	2.35	16	307	58	0.28	1.7	1.5	C	8	DRIVENIK (CROATIA)
2288	790524	144454.74	CLD	45°17.70'	14°38.53'	12.84	2.70	18	308	52	0.44	2.9	1.8	D	9	HRELJN (CROATIA)
2289	790524	151732.85	CLD	45°14.25'	14°33.66'	2.14	2.41	14	312	57	0.43	2.8	2.9	D	7	KRK (CROATIA)
2290	790524	175346.61	FLD	46°23.28'	13°16.30'	4.79	1.30	6	284	15	0.05	1.7	4.3	C	4	CHIUSAFORTE (FRIULI)
2291	790524	225641.70	CLD	45°15.53'	14°31.09'	1.49	2.57	16	310	54	0.37	2.1	2.4	D	8	BAKAR (CROATIA)
2292	790525	025148.57	FLD	46°20.90'	13°11.29'	9.21	0.92	6	263	7	0.03	1.7	1.2	C	3	MOGGIO UDINESE (FRIULI)
2293	790525	072359.26	FLD	46°16.17'	13°09.10'	7.64	1.37	8	153	7	0.14	1.0	1.5	C	4	GEMONA (FRIULI)
2294	790525	104550.15	FLD	46°21.82'	13°12.86'	4.50	1.15	8	273	10	0.10	1.2	2.2	C	4	CHIUSAFORTE (FRIULI)
2295	790525	151409.43	SLD	45°42.21'	14°04.94'	9.58	1.78	5	190	25	0.03	0.4	1.2	C	3	PIVKA (SLOVENIA)
2296	790525	211519.11	FLD	46°23.16'	13°14.13'	1.60	1.31	8	284	13	0.12	1.2	7.8	D	4	CHIUSAFORTE (FRIULI)
2297	790525	231017.79	FLD	46°22.42'	13°13.84'	2.56	1.45	9	278	12	0.11	1.2	6.4	D	5	CHIUSAFORTE (FRIULI)
2298	790526	100100.71	FLD	46°18.99'	13°09.71'	9.46	0.95	8	226	5	0.11	1.4	1.1	C	4	GEMONA (FRIULI)
2299	790526	112818.70	FLD	46°21.38'	13°09.55'	2.70	1.11	10	277	6	0.09	0.7	1.6	C	5	MOGGIO UDINESE (FRIULI)
2300	790526	150109.53	FLD	46°15.36'	13°07.85'	8.06	1.07	8	154	4	0.14	1.1	1.2	C	4	GEMONA (FRIULI)
2301	790526	151939.80	FLD	46°24.14'	13°18.01'	1.41	1.06	8	289	18	0.09	0.6	6.6	D	5	CHIUSAFORTE (FRIULI)
2302	790526	161818.11	FLD	46°29.46'	13°11.34'	8.44	1.26	11	252	20	0.13	1.2	2.8	C	6	M. SERNIO (FRIULI)
2303	790526	162300.75	FLD	46°27.20'	13°15.86'	10.58	2.84	22	105	19	0.57	1.9	2.7	C	14	DOGNA (FRIULI)
2304	790526	162412.80	FLD	46°30.08'	13°13.23'	1.18	1.75	10	312	22	0.04	0.5	9.3	D	5	PONTEBBA (FRIULI)
2305	790526	162700.36	FLD	46°29.64'	13°13.20'	5.77	1.46	10	311	21	0.11	1.5	5.6	D	5	DOGNA (FRIULI)
2306	790526	162723.24	FLD	46°30.67'	13°11.28'	6.03	1.16	10	314	22	0.13	1.8	6.6	D	5	PAULARO (FRIULI)
2307	790526	163614.20	FLD	46°30.31'	13°11.24'	4.08	1.12	8	324	22	0.12	1.9	9.1	D	4	PAULARO (FRIULI)
2308	790526	163720.90	FLD	46°31.29'	13°08.38'	2.18	1.10	8	325	23	0.08	0.8	7.2	D	4	PAULARO (FRIULI)
2309	790526	165514.76	FLD	46°30.68'	13°12.78'	5.79	1.69	12	313	23	0.16	1.8	6.6	D	6	PONTEBBA (FRIULI)
2310	790526	170130.88	FLD	46°30.03'	13°13.18'	2.22	1.16	8	312	22	0.09	1.0	9.5	D	4	PONTEBBA (FRIULI)
2311	790526	170349.38	FLD	46°29.29'	13°12.71'	9.86	1.63	12	310	21	0.13	1.3	2.7	C	6	DOGNA (FRIULI)
2312	790526	170439.07	FLD	46°29.45'	13°12.77'	9.67	1.30	10	310	21	0.13	1.8	4.1	C	5	DOGNA (FRIULI)
2313	790526	170939.95	FLD	46°27.22'	13°10.69'	13.72	1.13	8	305	16	0.15	1.9	2.3	C	4	M. SERNIO (FRIULI)
2314	790526	171810.91	FLD	46°27.33'	13°14.48'	10.09	2.76	20	126	19	0.28	0.9	1.3	B	12	DOGNA (FRIULI)
2315	790526	171928.42	FLD	46°31.78'	13°12.25'	5.63	0.89	8	324	25	0.19	1.7	6.8	D	4	PONTEBBA (FRIULI)
2316	790526	171935.22	FLD	46°30.57'	13°10.46'	7.38	1.02	10	314	22	0.12	1.7	5.1	D	5	PAULARO (FRIULI)
2317	790526	171938.40	FLD	46°30.05'	13°12.01'	4.68	1.09	9	312	22	0.11	1.7	7.6	D	5	PAULARO (FRIULI)
2318	790526	175658.48	FLD	46°29.00'	13°15.00'	10.09	2.70	20	192	22	0.29	1.4	1.7	C	11	DOGNA (FRIULI)
2319	790526	180110.74	FLD	46°29.64'	13°11.30'	9.60	1.07	9	311	20	0.07	1.0	2.2	C	5	M. SERNIO (FRIULI)
2320	790526	180118.16	FLD	46°29.39'	13°12.61'	2.00	1.37	10	310	21	0.05	0.7	6.9	D	5	DOGNA (FRIULI)
2321	790526	180126.67	FLD	46°29.63'	13°12.57'	6.80	1.73	10	311	21	0.08	1.2	3.6	C	5	DOGNA (FRIULI)
2322	790526	180218.38	FLD	46°30.12'	13°13.27'	2.25	1.12	7	312	22	0.07	0.5	5.2	D	4	PONTEBBA (FRIULI)
2323	790526	180218.34	FLD	46°30.26'	13°13.29'	2.22	1.12	7	312	23	0.12	1.8	19.2	D	4	PONTEBBA (FRIULI)
2324	790526	180227.52	FLD	46°31.25'	13°11.59'	4.59	1.03	7	315	23	0.10	1.9	9.4	D	5	PAULARO (FRIULI)
2325	790526	180336.52	FLD	46°29.07'	13°11.50'	11.72	1.64	10	310	20	0.14	1.9	3.2	C	5	M. SERNIO (FRIULI)
2326	790526	180732.64	FLD	46°30.38'	13°15.37'	4.91	2.46	18	210	24	0.32	1.9	3.8	D	10	PONTEBBA (FRIULI)
2327	790526	180806.83	FLD	46°30.22'	13°11.70'	5.38	1.43	9	312	22	0.13	1.9	7.5	D	5	PAULARO (FRIULI)
2328	790526	180822.89	FLD	46°29.48'	13°11.82'	8.36	1.00	8	311	20	0.11	1.8	4.4	C	5	M. SERNIO (FRIULI)
2329	790526	180935.92	FLD	46°30.12'	13°11.23'	6.13	1.31	10	312	21	0.09	1.3	4.3	C	5	PAULARO (FRIULI)
2330	790526	182326.69	FLD	46°29.33'	13°11.49'	10.52	1.73	10	310	20	0.08	1.2	2.3	C	5	M. SERNIO (FRIULI)
2331	790526	182441.77	FLD	46°30.81'	13°11.33'	5.29	1.15	9	314	23	0.11	1.7	7.3	D	5	PAULARO (FRIULI)
2332	790526	182454.90	FLD	46°29.74'	13°13.19'	4.15	1.56	10	311	22	0.11	1.4	7.5	D	5	DOGNA (FRIULI)
2333	790526	182523.64	FLD	46°29.04'	13°11.79'	10.12	1.42	10	310	20	0.11	1.5	3.1	C	5	M. SERNIO (FRIULI)
2334	790526	183016.96	FLD	46°30.58'	13°12.27'	5.44	1.01	7	313	23	0.06	1.0	3.9	C	5	PONTEBBA (FRIULI)
2335	790526	184010.16	FLD	46°30.03'	13°12.34'	4.61	1.21	10	312	22	0.14	1.9	8.9	D	5	PONTEBBA (FRIULI)
2336	790526	184137.65	FLD	46°28.86'	13°11.79'	9.25	1.22	9	309	19	0.11	1.6	3.3	C	5	M. SERNIO (FRIULI)
2337	790526	185129.91	FLD	46°30.78'	13°11.95'	6.08	1.10	6	322	23	0.18	1.9	6.9	D	3	PAULARO (FRIULI)
2338	790526	190608.52	FLD	46°24.92'	13°15.09'	14.07	2.24	19	124	16	0.42	1.9	1.8	C	11	CHIUSAFORTE (FRIULI)
2339	790526	190638.50	FLD	46°30.04'	13°11.42'	9.73	2.25	11	293	21	0.12	1.3	3.5	C	7	PAULARO (FRIULI)
2340	790526	190807.29	FLD	46°30.32'	13°13.10'	6.14	1.77	10	312	23	0.08	1.2	4.3	C	5	PONTEBBA (FRIULI)

N	DATE	ORTIME		LAT	LOE	DEP	MAG	NO	GAP	DM	RMS	ERH	ERZ	Q	NS	PLACE
2341	790526	190842.85	FLD	46°29.13'	13°12.18'	11.82	1.99	10	310	20	0.12	1.6	2.8	C	5	M. SERNIO (FRIULI)
2342	790526	190901.31	FLD	46°30.33'	13°12.00'	5.50	1.31	10	313	22	0.13	1.9	7.4	D	5	PAULARO (FRIULI)
2343	790526	190913.94	FLD	46°30.09'	13°11.18'	16.18	1.39	8	312	21	0.08	1.9	3.2	C	5	PAULARO (FRIULI)
2344	790526	190918.74	FLD	46°30.53'	13°10.90'	5.03	1.79	11	313	22	0.09	1.1	4.6	C	6	PAULARO (FRIULI)
2345	790526	190928.13	FLD	46°30.66'	13°11.31'	7.14	2.07	8	314	31	0.09	1.2	4.8	C	4	PAULARO (FRIULI)
2346	790526	191203.24	FLD	46°29.57'	13°13.40'	10.03	1.82	10	310	21	0.12	1.7	3.7	C	5	DOGNA (FRIULI)
2347	790526	191247.83	FLD	46°30.52'	13°12.56'	5.26	1.18	8	313	23	0.11	1.9	7.8	D	5	PONTEBBA (FRIULI)
2348	790526	191443.73	FLD	46°30.72'	13°12.04'	5.05	1.37	10	313	23	0.13	1.9	8.6	D	5	PAULARO (FRIULI)
2349	790526	191456.72	FLD	46°31.20'	13°11.96'	1.93	1.28	8	315	24	0.09	0.8	9.9	D	5	PAULARO (FRIULI)
2350	790526	191933.10	FLD	46°30.34'	13°11.91'	6.04	1.09	8	313	22	0.06	0.9	3.6	C	4	PAULARO (FRIULI)
2351	790526	192055.63	FLD	46°30.74'	13°12.35'	5.77	1.07	8	313	23	0.06	1.0	4.1	C	4	PONTEBBA (FRIULI)
2352	790526	192106.14	FLD	46°30.29'	13°12.11'	5.36	1.61	10	312	22	0.10	1.3	5.5	D	5	PAULARO (FRIULI)
2353	790526	192209.12	FLD	46°30.80'	13°11.64'	7.49	1.35	9	314	23	0.12	1.9	5.5	D	5	PAULARO (FRIULI)
2354	790526	192512.56	FLD	46°30.68'	13°12.18'	5.01	1.08	8	313	23	0.08	1.4	6.4	D	4	PAULARO (FRIULI)
2355	790526	193424.99	FLD	46°30.31'	13°11.69'	5.20	1.16	8	313	22	0.11	1.9	8.5	D	4	PAULARO (FRIULI)
2356	790526	194440.99	FLD	46°30.18'	13°11.82'	5.46	1.41	8	324	22	0.06	1.0	3.8	C	4	PAULARO (FRIULI)
2357	790526	195544.88	FLD	46°30.70'	13°11.41'	6.09	1.36	10	314	22	0.13	1.8	6.5	D	5	PAULARO (FRIULI)
2358	790526	195716.59	FLD	46°30.40'	13°10.71'	9.45	1.21	10	313	22	0.13	1.9	4.5	C	5	PAULARO (FRIULI)
2359	790526	201534.42	FLD	46°29.76'	13°13.77'	7.11	2.27	11	311	22	0.13	1.7	5.1	D	6	DOGNA (FRIULI)
2360	790526	202944.10	FLD	46°30.37'	13°12.30'	4.30	1.50	10	313	22	0.12	1.7	8.9	D	5	PONTEBBA (FRIULI)
2361	790526	203520.33	FLD	46°30.01'	13°12.42'	6.12	1.34	10	312	22	0.13	1.8	6.3	D	5	PONTEBBA (FRIULI)
2362	790526	204042.18	FLD	46°31.66'	13°13.01'	4.06	1.24	8	315	25	0.11	1.3	8.3	D	4	PONTEBBA (FRIULI)
2363	790526	205307.32	FLD	46°18.11'	13°06.80'	4.08	1.99	10	153	2	0.22	1.3	2.4	C	6	GEMONA (FRIULI)
2364	790526	211116.84	FLD	46°29.28'	13°11.12'	8.45	1.85	13	267	20	0.20	1.9	6.8	D	7	M. SERNIO (FRIULI)
2365	790526	211611.14	FLD	46°30.11'	13°11.71'	4.63	1.31	10	312	21	0.12	1.6	7.4	D	5	PAULARO (FRIULI)
2366	790526	212619.83	FLD	46°29.97'	13°12.15'	5.32	1.21	10	312	21	0.08	1.1	4.4	C	5	M. SERNIO (FRIULI)
2367	790526	214410.32	FLD	46°30.18'	13°12.14'	4.39	0.96	6	312	22	0.08	1.6	8.4	D	4	PAULARO (FRIULI)
2368	790526	214443.95	FLD	46°29.68'	13°11.94'	5.43	1.09	7	311	21	0.07	1.1	4.2	C	4	M. SERNIO (FRIULI)
2369	790526	214456.89	FLD	46°30.48'	13°12.04'	5.68	1.23	8	313	22	0.11	1.9	7.6	D	4	PAULARO (FRIULI)
2370	790526	214916.11	FLD	46°29.74'	13°10.94'	8.55	1.13	8	312	21	0.09	1.6	3.9	C	4	M. SERNIO (FRIULI)
2371	790526	215404.30	FLD	46°31.30'	13°12.14'	4.00	0.94	8	315	24	0.09	0.7	4.5	C	4	PAULARO (FRIULI)
2372	790526	224418.63	FLD	46°30.49'	13°12.72'	1.64	1.18	8	313	23	0.04	0.3	4.7	C	4	PONTEBBA (FRIULI)
2373	790526	225654.11	FLD	46°28.86'	13°10.12'	12.22	1.28	9	310	19	0.12	1.8	2.8	C	5	M. SERNIO (FRIULI)
2374	790526	230322.95	FLD	46°30.18'	13°12.42'	1.64	0.99	9	312	22	0.06	0.7	8.9	D	5	PONTEBBA (FRIULI)
2375	790527	005436.39	FLD	46°24.55'	13°16.78'	2.51	1.16	10	292	17	0.06	0.4	2.7	C	5	CHIUSAFORTE (FRIULI)
2376	790527	021653.02	FLD	46°30.27'	13°13.30'	1.50	1.18	8	312	23	0.05	0.4	6.8	D	4	PONTEBBA (FRIULI)
2377	790527	040751.13	FLD	46°28.72'	13°11.18'	13.93	2.08	10	309	19	0.13	1.9	3.2	C	6	M. SERNIO (FRIULI)
2378	790527	040909.09	FLD	46°29.87'	13°11.15'	7.58	1.14	8	312	21	0.10	1.8	4.5	C	5	M. SERNIO (FRIULI)
2379	790527	041018.09	FLD	46°28.51'	13°10.55'	11.79	1.06	9	309	18	0.12	1.8	2.7	C	5	M. SERNIO (FRIULI)
2380	790527	041020.67	FLD	46°28.79'	13°09.80'	11.02	1.41	10	310	18	0.14	1.8	3.2	C	5	M. SERNIO (FRIULI)
2381	790527	041133.75	FLD	46°28.10'	13°10.26'	11.69	1.03	6	308	17	0.07	1.4	2.2	C	4	M. SERNIO (FRIULI)
2382	790527	041153.13	FLD	46°29.97'	13°11.53'	4.27	1.23	10	312	21	0.14	1.9	9.4	D	5	M. SERNIO (FRIULI)
2383	790527	062359.64	FLD	46°30.55'	13°12.51'	2.90	1.08	6	321	23	0.18	1.0	7.2	D	4	PONTEBBA (FRIULI)
2384	790527	073636.04	FLD	46°19.89'	13°02.46'	9.13	1.00	8	264	5	0.06	0.5	0.5	C	5	TRASAGHIS (FRIULI)
2385	790527	085039.49	FLD	46°26.80'	13°14.57'	13.97	2.65	20	125	18	0.34	1.6	1.7	C	12	DOGNA (FRIULI)
2386	790527	085312.61	FLD	46°28.74'	13°15.90'	6.28	3.06	19	128	22	0.36	1.7	3.6	C	12	DOGNA (FRIULI)
2387	790527	085721.27	FLD	46°30.93'	13°11.78'	4.52	1.05	7	314	23	0.10	1.8	9.0	D	5	PAULARO (FRIULI)
2388	790527	085954.21	FLD	46°29.89'	13°12.86'	1.97	1.07	9	311	22	0.07	0.9	9.5	D	5	DOGNA (FRIULI)
2389	790527	091622.98	FLD	46°29.16'	13°11.12'	9.06	1.14	10	310	20	0.14	1.9	4.2	C	5	M. SERNIO (FRIULI)
2390	790527	092311.83	FLD	46°31.08'	13°12.16'	1.76	1.09	8	314	23	0.06	0.8	9.9	D	5	PAULARO (FRIULI)
2391	790527	092401.02	FLD	46°29.79'	13°10.21'	9.05	1.14	8	312	20	0.11	1.8	3.9	C	5	M. SERNIO (FRIULI)
2392	790527	093417.51	FLD	46°30.82'	13°11.71'	2.58	1.04	8	314	23	0.04	0.7	6.2	D	5	PAULARO (FRIULI)
2393	790527	093646.92	FLD	46°27.98'	13°10.35'	9.71	1.23	10	307	17	0.14	1.9	3.4	C	5	M. SERNIO (FRIULI)
2394	790527	100816.96	FLD	46°29.97'	13°10.92'	8.31	1.12	8	312	21	0.11	1.8	4.3	C	5	M. SERNIO (FRIULI)
2395	790527	113429.91	FLD	46°28.54'	13°10.21'	11.13	1.42	10	309	18	0.14	1.9	3.1	C	5	M. SERNIO (FRIULI)
2396	790527	125153.05	FLD	46°15.54'	13°07.50'	8.34	1.01	9	121	5	0.18	1.0	1.3	B	5	GEMONA (FRIULI)
2397	790527	125610.80	FLD	46°16.18'	13°08.54'	7.17	0.95	8	146	6	0.22	1.2	2.0	C	5	GEMONA (FRIULI)
2398	790527	150440.94	FLD	46°30.56'	13°11.85'	5.43	1.16	10	313	22	0.12	1.7	6.9	D	5	PAULARO (FRIULI)
2399	790527	162032.80	FLD	46°29.76'	13°12.37'	5.79	1.46	10	311	21	0.09	1.3	4.7	C	5	DOGNA (FRIULI)
2400	790527	162217.39	FLD	46°30.39'	13°11.33'	4.57	1.27	9	313	22	0.09	1.4	6.4	D	5	PAULARO (FRIULI)

N	DATE	ORTIME		LAT	LON	DEP	MAG	NO	GAP	DM	RMS	ERH	ERZ	Q	NS	PLACE
2401	790527	165906.33	SLD	45°34.45'	14°45.51'	36.10	2.32	5	300	32	0.02	0.5	0.5	C	3	KOCEVSKA REKA (SLOVENIA)
2402	790527	194606.53	FLD	46°29.77'	13°13.82'	1.58	0.97	9	311	22	0.05	0.6	7.7	D	5	DOGNA (FRIULI)
2403	790527	210414.99	FLD	46°30.04'	13°12.40'	4.68	1.16	10	312	22	0.10	1.4	6.6	D	5	PONTEBBA (FRIULI)
2404	790527	210426.13	FLD	46°28.95'	13°11.19'	9.11	1.97	12	266	19	0.14	1.4	3.6	C	7	M. SERNIO (FRIULI)
2405	790527	223630.18	FLD	46°30.81'	13°13.21'	3.74	1.29	10	313	23	0.10	1.5	9.3	D	5	PONTEBBA (FRIULI)
2406	790527	230649.17	FLD	46°29.69'	13°10.73'	8.77	1.08	8	312	20	0.07	1.1	2.5	C	5	M. SERNIO (FRIULI)
2407	790527	232523.29	FLD	46°29.21'	13°11.15'	7.17	1.33	10	310	20	0.09	1.2	3.4	C	5	M. SERNIO (FRIULI)
2408	790528	001830.27	FLD	46°16.37'	13°03.53'	9.95	0.91	7	154	6	0.22	1.7	1.8	C	4	TRASAGHIS (FRIULI)
2409	790528	003909.44	FLD	46°30.41'	13°12.74'	3.88	1.52	10	313	22	0.10	1.4	8.0	D	5	PONTEBBA (FRIULI)
2410	790528	004925.05	FLD	46°30.47'	13°12.54'	1.76	1.14	9	313	23	0.06	0.6	7.6	D	5	PONTEBBA (FRIULI)
2411	790528	022007.16	FLD	46°29.76'	13°11.47'	6.99	1.62	10	311	21	0.11	1.4	4.3	C	5	M. SERNIO (FRIULI)
2412	790528	023029.25	FLD	46°29.17'	13°11.30'	7.36	1.16	8	310	20	0.11	1.7	4.5	C	5	M. SERNIO (FRIULI)
2413	790528	024251.62	FLD	46°30.28'	13°12.11'	4.09	1.14	7	312	22	0.08	1.4	7.1	D	4	PAULARO (FRIULI)
2414	790528	030200.49	FLD	46°23.93'	13°17.04'	2.38	1.19	8	288	17	0.08	1.2	7.9	D	4	CHIUSAFORTE (FRIULI)
2415	790528	040844.58	FLD	46°29.81'	13°11.36'	6.41	1.48	10	312	21	0.13	1.8	5.9	D	5	M. SERNIO (FRIULI)
2416	790528	042209.37	FLD	46°29.93'	13°11.76'	4.40	1.51	10	312	21	0.11	1.5	7.4	D	5	M. SERNIO (FRIULI)
2417	790528	044542.98	FLD	46°31.21'	13°12.35'	4.14	1.28	10	314	24	0.17	0.9	4.9	C	5	PONTEBBA (FRIULI)
2418	790528	070012.56	FLD	46°23.20'	13°15.76'	1.25	1.16	10	283	15	0.10	0.7	6.9	D	5	CHIUSAFORTE (FRIULI)
2419	790528	071140.16	FLD	46°22.48'	13°11.82'	7.10	1.17	9	205	10	0.27	1.7	3.9	C	5	MOGGIO UDINESE (FRIULI)
2420	790528	080938.26	FLD	46°19.75'	13°03.17'	3.82	1.13	6	259	4	0.03	0.4	0.5	C	3	TRASAGHIS (FRIULI)
2421	790528	103437.45	FLD	46°18.45'	13°20.19'	1.77	1.01	8	256	11	0.10	1.1	6.1	D	4	UCCEA (FRIULI)
2422	790528	142016.60	FLD	46°19.89'	13°12.16'	7.54	1.16	8	263	8	0.15	1.4	1.7	C	4	GEMONA (FRIULI)
2423	790528	204926.95	FLD	46°20.01'	13°07.02'	9.57	1.13	10	274	2	0.13	1.0	0.9	C	5	MOGGIO UDINESE (FRIULI)
2424	790528	211458.77	FLD	46°22.36'	13°11.70'	1.70	1.15	10	281	9	0.14	1.2	6.3	D	5	MOGGIO UDINESE (FRIULI)
2425	790528	232644.55	FLD	46°20.88'	13°09.57'	5.26	1.07	7	269	6	0.09	1.0	1.3	C	4	MOGGIO UDINESE (FRIULI)
2426	790529	020716.83	FLD	46°30.68'	13°10.67'	5.00	1.01	6	324	22	0.07	1.9	7.8	D	4	PAULARO (FRIULI)
2427	790529	040626.70	FLD	46°19.30'	13°07.58'	5.01	1.05	7	232	2	0.19	1.7	1.9	C	5	GEMONA (FRIULI)
2428	790529	051625.17	FLD	46°16.91'	13°21.34'	4.91	1.27	10	252	10	0.10	1.1	2.4	C	5	UCCEA (FRIULI)
2429	790529	053833.49	FLD	46°17.26'	13°15.77'	8.15	1.03	9	226	6	0.11	1.1	0.9	C	5	LUSEVERA (FRIULI)
2430	790529	062949.41	FLD	46°29.24'	13°10.13'	10.48	1.18	8	311	19	0.09	1.4	2.5	C	5	M. SERNIO (FRIULI)
2431	790529	074215.98	FLD	46°31.16'	13°11.03'	3.33	1.18	8	315	23	0.09	1.4	9.2	D	5	PAULARO (FRIULI)
2432	790529	094848.37	FLD	46°30.35'	13°12.48'	5.27	1.15	9	312	22	0.10	1.6	6.7	D	5	PONTEBBA (FRIULI)
2433	790529	110520.05	FLD	46°30.62'	13°11.80'	5.66	1.23	9	257	22	0.13	1.3	4.9	C	6	PAULARO (FRIULI)
2434	790529	111429.28	FLD	46°30.55'	13°11.41'	6.20	1.24	7	266	22	0.12	1.5	4.7	C	5	PAULARO (FRIULI)
2435	790529	115732.70	FLD	46°22.83'	13°17.69'	3.89	1.15	10	281	16	0.09	1.0	3.7	C	5	CHIUSAFORTE (FRIULI)
2436	790529	172027.47	FLD	46°16.46'	13°14.03'	6.78	1.43	10	208	4	0.06	0.4	0.4	C	6	LUSEVERA (FRIULI)
2437	790529	190639.91	FLD	46°20.33'	13°16.32'	1.06	1.34	9	259	12	0.12	0.9	7.8	D	5	CHIUSAFORTE (FRIULI)
2438	790529	191449.37	FLD	46°23.17'	13°15.62'	5.80	1.20	10	283	14	0.09	1.0	2.2	C	5	CHIUSAFORTE (FRIULI)
2439	790529	193736.42	FLD	46°19.30'	13°03.21'	5.34	1.19	8	244	4	0.22	1.7	1.8	C	4	TRASAGHIS (FRIULI)
2440	790529	195832.67	CLD	45°18.62'	14°33.18'	0.62	2.99	20	304	49	0.35	1.8	2.0	D	11	BAKAR (CROATIA)
2441	790530	013435.55	FLD	46°22.01'	13°13.89'	1.36	1.25	10	274	11	0.05	0.4	3.1	C	5	CHIUSAFORTE (FRIULI)
2442	790530	040149.65	CLD	45°14.79'	14°31.98'	2.87	2.30	17	305	55	0.35	2.0	2.0	D	9	KRK (CROATIA)
2443	790530	041349.44	CLD	45°10.64'	14°34.48'	0.07	2.29	16	315	63	0.46	2.9	2.9	D	8	KRK (CROATIA)
2444	790530	050605.26	FLD	46°16.31'	13°08.36'	6.49	1.19	10	146	6	0.16	0.7	1.2	C	5	GEMONA (FRIULI)
2445	790530	060322.39	CLD	45°11.38'	14°33.10'	0.30	2.25	14	314	62	0.48	3.5	3.1	D	7	KRK (CROATIA)
2446	790530	114352.55	FLD	46°16.64'	13°07.41'	8.07	1.49	10	137	5	0.12	0.6	0.8	B	5	GEMONA (FRIULI)
2447	790530	132706.40	FLD	46°21.91'	13°15.03'	10.94	1.12	12	184	13	0.18	0.9	1.7	C	6	CHIUSAFORTE (FRIULI)
2448	790530	171516.64	FLD	46°20.57'	13°08.18'	11.10	1.28	10	274	4	0.10	0.8	0.6	C	5	MOGGIO UDINESE (FRIULI)
2449	790531	012830.38	FLD	46°22.25'	13°14.67'	8.83	1.47	12	189	12	0.21	1.1	2.4	C	6	CHIUSAFORTE (FRIULI)
2450	790531	094533.72	FLD	46°30.26'	13°12.13'	5.11	1.27	10	312	22	0.10	1.4	6.1	D	5	PAULARO (FRIULI)
2451	790531	124554.68	FLD	46°20.73'	13°08.15'	9.98	0.97	6	319	4	0.05	0.8	0.6	C	3	MOGGIO UDINESE (FRIULI)
2452	790531	153429.23	FLD	46°23.38'	13°05.22'	0.96	1.18	6	327	8	0.06	0.8	4.9	C	3	MOGGIO UDINESE (FRIULI)
2453	790531	184317.08	FLD	46°20.82'	13°16.86'	9.93	1.18	10	265	13	0.13	1.4	1.7	C	5	CHIUSAFORTE (FRIULI)
2454	790531	195729.21	FLD	46°19.67'	13°10.75'	4.76	1.21	10	243	6	0.14	0.9	1.4	C	5	GEMONA (FRIULI)
2455	790531	224931.55	FLD	46°19.64'	13°10.64'	5.03	1.23	10	242	6	0.11	0.7	1.0	C	5	GEMONA (FRIULI)
2456	790601	013427.79	FLD	46°17.64'	13°12.78'	9.78	1.73	12	131	7	0.13	0.5	0.9	B	6	LUSEVERA (FRIULI)
2457	790601	013730.95	FLD	46°21.98'	12°57.03'	1.64	0.98	7	306	13	0.25	1.1	6.3	D	4	VILLA SANTINA (FRIULI)
2458	790601	044137.50	FLD	46°21.52'	13°14.02'	8.09	1.51	10	183	11	0.15	0.9	1.7	C	6	CHIUSAFORTE (FRIULI)
2459	790601	051615.84	SLD	46°07.04'	14°33.18'	16.96	2.17	5	320	8	0.06	1.5	1.2	C	3	TRZIN (SLOVENIA)
2460	790601	105002.16	SLD	46°20.30'	15°05.90'	15.22	2.34	4	342	55	0.00	0.3	0.3	C	3	SOSTANJ (SLOVENIA)

N	DATE	ORTIME		LAT	LOE	DEP	MAG	NO	GAP	DM	RMS	ERH	ERZ	Q	NS	PLACE
2461	790601	124127.40	FLD	46°19.29'	13°14.70'	9.96	1.78	10	245	9	0.11	1.0	1.0	C	5	LUSEVERA (FRIULI)
2462	790601	165846.56	FLD	46°14.43'	13°21.62'	12.66	0.98	7	240	9	0.06	1.2	1.0	C	4	TAIPANA (FRIULI)
2463	790601	191149.10	FLD	46°22.65'	13°14.00'	10.99	0.93	7	280	12	0.23	1.7	2.3	C	4	CHIUSAFORTE (FRIULI)
2464	790601	201344.66	FLD	46°14.98'	13°29.08'	6.69	0.99	7	288	15	0.10	1.9	4.2	C	5	PULFERO (FRIULI)
2465	790601	212205.49	FLD	46°20.03'	13°11.25'	3.04	0.90	7	249	7	0.16	1.4	3.8	C	5	MOGGIO UDINESE (FRIULI)
2466	790601	213846.80	FLD	46°16.36'	13°16.85'	7.93	1.02	8	223	5	0.07	0.6	0.5	C	4	LUSEVERA (FRIULI)
2467	790602	085418.61	FLD	46°21.62'	13°18.37'	5.73	0.95	8	273	15	0.08	0.9	2.4	C	5	CHIUSAFORTE (FRIULI)
2468	790602	120512.65	FLD	46°20.44'	13°13.05'	14.28	1.79	12	189	12	0.07	0.3	0.5	C	6	CHIUSAFORTE (FRIULI)
2469	790602	221804.32	FLD	46°18.42'	13°16.96'	10.30	1.29	8	267	8	0.05	0.7	0.6	C	4	LUSEVERA (FRIULI)
2470	790603	055439.40	FLD	46°23.66'	13°04.08'	1.41	1.48	8	301	18	0.02	0.5	5.9	D	4	TOLMEZZO (FRIULI)
2471	790603	101936.18	FLD	46°22.03'	13°11.12'	2.24	1.25	8	283	15	0.08	1.3	7.9	D	4	MOGGIO UDINESE (FRIULI)
2472	790604	024355.64	FLD	46°20.04'	13°04.89'	1.70	1.04	5	276	13	0.01	0.3	1.7	C	4	MOGGIO UDINESE (FRIULI)
2473	790604	184701.71	FLD	46°21.36'	12°59.08'	3.10	1.13	7	295	10	0.04	0.5	1.1	C	4	TOLMEZZO (FRIULI)
2474	790605	003913.28	FLD	46°23.31'	13°11.21'	6.22	1.45	10	289	10	0.09	0.9	1.6	C	5	MOGGIO UDINESE (FRIULI)
2475	790605	161424.39	FLD	46°22.10'	13°14.71'	8.98	1.70	12	188	12	0.14	0.7	1.6	C	6	CHIUSAFORTE (FRIULI)
2476	790605	195610.72	FLD	46°08.73'	13°28.39'	9.08	1.26	7	316	7	0.06	1.2	0.8	C	4	S.PIETRO AL NATISONE (FRIULI)
2477	790605	210318.74	FLD	46°18.35'	13°03.24'	3.06	0.92	6	211	4	0.09	0.8	1.4	C	4	TRASAGHIS (FRIULI)
2478	790606	004618.55	OLD	46°55.14'	14°17.82'	20.52	2.16	9	173	77	0.21	4.6	2.6	D	6	ORADES (AUSTRIA)
2479	790606	060527.59	FLD	46°20.45'	13°09.01'	5.37	1.40	10	264	5	0.20	1.5	1.6	C	5	MOGGIO UDINESE (FRIULI)
2480	790606	070420.13	FLD	46°16.87'	13°06.74'	8.26	0.98	8	129	4	0.13	0.8	1.2	B	5	GEMONA (FRIULI)
2481	790606	153734.26	FLD	46°18.00'	13°08.32'	8.34	1.37	10	184	4	0.12	0.7	0.8	C	5	GEMONA (FRIULI)
2482	790606	163917.56	FLD	46°30.15'	13°11.21'	8.62	1.77	13	255	21	0.14	1.0	2.6	C	7	PAULARO (FRIULI)
2483	790606	163934.99	FLD	46°30.41'	13°11.80'	5.82	1.49	8	313	22	0.11	1.7	6.3	D	5	PAULARO (FRIULI)
2484	790606	164644.34	FLD	46°30.32'	13°10.62'	8.74	1.45	11	257	21	0.15	1.3	3.3	C	6	PAULARO (FRIULI)
2485	790606	175716.06	FLD	46°29.47'	13°10.96'	12.05	1.79	12	252	20	0.15	1.2	2.2	C	6	M. SERNIO (FRIULI)
2486	790606	193435.06	FLD	46°30.64'	13°10.26'	6.41	1.23	7	314	22	0.06	1.0	3.2	C	5	PAULARO (FRIULI)
2487	790606	203049.80	FLD	46°29.41'	13°11.00'	9.89	2.20	12	252	20	0.15	1.2	2.6	C	6	M. SERNIO (FRIULI)
2488	790606	203206.26	FLD	46°29.97'	13°11.75'	7.14	2.35	12	254	21	0.13	1.1	3.2	C	6	M. SERNIO (FRIULI)
2489	790606	203237.74	FLD	46°29.63'	13°11.01'	4.81	1.29	9	253	20	0.09	0.8	3.6	C	6	M. SERNIO (FRIULI)
2490	790606	204207.55	FLD	46°30.46'	13°10.40'	2.48	1.30	9	258	22	0.09	0.8	6.9	D	6	PAULARO (FRIULI)
2491	790606	211736.06	FLD	46°31.01'	13°10.97'	3.70	1.21	7	314	23	0.09	1.6	9.6	D	5	PAULARO (FRIULI)
2492	790607	040025.46	FLD	46°21.77'	13°08.48'	2.10	1.57	9	283	6	0.20	1.9	4.6	C	5	MOGGIO UDINESE (FRIULI)
2493	790607	074430.33	FLD	46°29.89'	13°10.46'	10.11	2.15	14	255	21	0.13	0.9	1.9	C	7	M. SERNIO (FRIULI)
2494	790607	075902.54	FLD	46°29.18'	13°10.54'	9.29	1.42	10	251	19	0.16	1.3	3.1	C	6	M. SERNIO (FRIULI)
2495	790607	093925.19	FLD	46°21.33'	13°01.62'	6.01	0.99	7	292	7	0.05	0.6	0.7	C	5	TOLMEZZO (FRIULI)
2496	790607	133233.40	SLD	46°09.47'	14°51.24'	1.46	2.49	5	332	28	0.07	0.0	0.0	C	3	SAVA (SLOVENIA)
2497	790607	144417.81	FLD	46°20.08'	13°02.27'	6.45	0.91	6	269	5	0.02	0.2	0.3	C	4	TOLMEZZO (FRIULI)
2498	790607	220210.52	CLD	45°16.39'	14°30.78'	5.36	2.27	13	309	52	0.26	1.9	1.6	C	7	BAKAR (CROATIA)
2499	790607	225206.52	FLD	46°13.39'	13°16.72'	10.23	1.49	9	194	3	0.10	1.2	0.8	C	5	TARCENTO (FRIULI)
2500	790608	012628.20	FLD	46°19.73'	13°10.06'	8.00	1.23	8	244	5	0.08	0.7	0.7	C	5	GEMONA (FRIULI)
2501	790608	050035.57	FLD	46°20.81'	13°11.34'	6.29	1.06	7	275	7	0.05	0.5	0.8	C	4	MOGGIO UDINESE (FRIULI)
2502	790608	064709.46	FLD	46°16.97'	13°06.50'	8.21	1.16	8	125	4	0.20	1.2	1.6	B	5	GEMONA (FRIULI)
2503	790608	123623.20	SLD	45°45.06'	14°16.74'	22.39	1.91	4	167	12	0.14	0.3	0.3	C	3	POSTOJNA (SLOVENIA)
2504	790608	123948.69	SLD	46°00.69'	13°47.17'	16.50	2.00	4	264	34	0.00	0.3	0.3	C	3	CEPOVAN (SLOVENIA)
2505	790608	150422.96	FLD	46°18.05'	12°54.71'	5.72	1.21	7	303	9	0.11	1.6	2.1	C	4	PIELUNGO (FRIULI)
2506	790609	001605.74	FLD	46°20.14'	13°16.38'	10.58	1.02	9	258	11	0.11	1.2	1.3	C	5	CHIUSAFORTE (FRIULI)
2507	790609	053830.04	FLD	46°26.81'	13°01.55'	10.52	1.22	8	315	15	0.12	1.6	2.3	C	5	ARTA (FRIULI)
2508	790609	174637.24	FLD	46°20.61'	13°07.52'	9.82	1.58	10	277	3	0.08	0.6	0.5	C	5	MOGGIO UDINESE (FRIULI)
2509	790609	232422.90	FLD	46°18.18'	13°05.93'	11.37	1.11	8	132	2	0.11	0.9	0.9	B	4	GEMONA (FRIULI)
2510	790610	002742.90	FLD	46°17.76'	13°06.89'	11.86	1.08	8	155	3	0.08	0.7	0.7	B	4	GEMONA (FRIULI)
2511	790610	080940.97	FLD	46°18.29'	13°05.64'	10.17	1.15	8	146	2	0.15	1.1	1.2	C	4	GEMONA (FRIULI)
2512	790610	133456.13	FLD	46°14.36'	13°08.66'	4.45	1.06	6	148	10	0.09	0.6	2.4	C	3	BUJA (FRIULI)
2513	790610	182701.40	FLD	46°22.35'	13°13.22'	3.98	1.10	8	278	11	0.06	0.6	2.2	C	5	CHIUSAFORTE (FRIULI)
2514	790610	184702.35	FLD	46°21.12'	13°07.86'	6.56	1.10	8	280	4	0.06	0.6	0.6	C	5	MOGGIO UDINESE (FRIULI)
2515	790611	074851.94	FLD	46°21.90'	13°16.31'	1.23	1.16	8	284	14	0.08	0.8	8.6	D	5	CHIUSAFORTE (FRIULI)
2516	790611	112803.91	SUD	46°02.91'	13°38.91'	13.52	2.30	14	176	23	0.49	2.4	6.0	C	7	PLAVE (SLOVENIA)
2517	790611	180133.51	FLD	46°20.71'	13°14.46'	3.32	0.99	6	276	12	0.12	1.3	4.2	C	4	CHIUSAFORTE (FRIULI)
2518	790611	191052.68	FLD	46°16.79'	13°20.59'	5.91	0.94	6	269	9	0.02	0.4	0.6	C	4	UCCEA (FRIULI)
2519	790611	211031.46	FLD	46°19.65'	13°11.80'	3.56	1.24	8	268	11	0.04	0.5	1.4	C	4	GEMONA (FRIULI)
2520	790611	234521.59	FLD	46°17.22'	13°21.30'	3.10	1.42	7	274	10	0.07	1.3	3.8	C	4	UCCEA (FRIULI)

N	DATE	ORTIME		LAT	Lon	DEP	MAG	NO	GAP	DM	RMS	ERH	ERZ	Q	NS	PLACE
2521	790612	023424.57	FLD	46°21.00'	13°09.77'	9.54	1.31	7	277	14	0.07	1.3	1.7	C	4	MOGGIO UDINESE (FRIULI)
2522	790612	043739.86	FLD	46°16.37'	13°07.77'	4.48	1.48	8	222	6	0.14	1.6	2.0	C	4	GEMONA (FRIULI)
2523	790612	163815.85	FLD	46°22.44'	13°15.54'	9.97	1.29	10	198	15	0.14	1.0	2.1	C	5	CHIUSAFORTE (FRIULI)
2524	790613	103215.70	FLD	46°18.08'	13°11.85'	6.25	1.54	8	256	8	0.10	1.3	1.4	C	4	GEMONA (FRIULI)
2525	790613	132317.42	FLD	46°19.90'	13°12.25'	4.44	1.15	7	270	11	0.03	0.5	1.1	C	4	LUSEVERA (FRIULI)
2526	790614	162314.09	CLD	45°14.02'	14°30.14'	1.18	2.13	13	311	56	0.39	2.5	3.4	D	8	KRK (CROATIA)
2527	790614	162617.88	CLD	45°10.55'	14°19.83'	5.35	2.16	5	314	63	0.28	0.5	5.3	D	3	G.RIJEKA (CROATIA)
2528	790618	222922.76	FLD	46°21.47'	13°06.26'	4.03	1.10	5	285	4	0.02	0.8	0.4	C	4	MOGGIO UDINESE (FRIULI)
2529	790619	013007.02	FLD	46°23.83'	13°16.30'	1.31	1.16	9	287	16	0.07	0.7	7.1	D	5	CHIUSAFORTE (FRIULI)
2530	790619	041536.05	FLD	46°22.95'	13°15.80'	3.88	1.14	7	281	14	0.04	0.6	2.1	C	5	CHIUSAFORTE (FRIULI)
2531	790619	100315.28	FLD	46°18.69'	13°10.15'	8.15	3.70	71	41	5	1.08	1.6	1.4	C	42	GEMONA (FRIULI)
2532	790619	101357.68	FLD	46°22.30'	13°15.75'	7.08	1.03	6	300	14	0.04	0.8	1.4	C	3	CHIUSAFORTE (FRIULI)
2533	790619	104538.25	FLD	46°18.85'	13°08.81'	9.20	1.23	8	218	4	0.13	1.5	1.2	C	4	GEMONA (FRIULI)
2534	790619	104657.49	FLD	46°18.72'	13°09.48'	6.78	1.08	6	218	5	0.12	1.4	1.7	C	4	GEMONA (FRIULI)
2535	790619	120030.49	FLD	46°18.82'	13°09.70'	5.94	0.92	6	222	5	0.02	0.2	0.3	C	4	GEMONA (FRIULI)
2536	790619	122915.65	SUD	46°05.15'	13°47.23'	20.56	2.25	5	251	32	0.09	5.2	5.6	D	4	MOST NA SOCI (SLOVENIA)
2537	790619	130148.87	FLD	46°25.43'	13°01.95'	1.66	1.79	11	276	13	0.14	1.4	7.7	D	6	ARTA (FRIULI)
2538	790619	155749.36	CLD	44°53.75'	14°53.50'	5.88	2.39	12	328	01	0.42	5.1	2.2	D	7	VELEBITSKI (CROATIA)
2539	790619	161407.22	FLD	46°20.41'	13°01.28'	1.06	1.13	8	320	6	0.07	0.7	3.2	C	4	TOLMEZZO (FRIULI)
2540	790619	212540.32	FLD	46°25.62'	13°00.26'	2.22	1.40	8	340	14	0.08	1.0	4.1	C	4	ARTA (FRIULI)
2541	790619	222329.75	FLD	46°21.92'	13°06.57'	9.20	1.22	8	313	5	0.04	0.6	0.4	C	4	MOGGIO UDINESE (FRIULI)
2542	790620	082158.20	FLD	46°24.35'	13°02.05'	8.44	1.32	8	337	11	0.11	1.8	1.4	C	4	TOLMEZZO (FRIULI)
2543	790620	203609.67	FLD	46°23.98'	13°16.91'	5.54	1.45	8	288	17	0.15	1.1	3.2	C	4	CHIUSAFORTE (FRIULI)
2544	790620	204220.46	FLD	46°18.60'	13°00.06'	1.45	1.06	5	305	8	0.11	1.5	6.9	D	3	TRASAGHIS (FRIULI)
2545	790620	230247.87	FLD	46°17.11'	13°21.24'	4.41	1.19	6	286	10	0.03	0.6	1.3	C	3	UCCEA (FRIULI)
2546	790621	023931.02	FLD	46°21.33'	12°34.67'	7.97	1.47	10	291	22	0.15	1.8	4.8	C	5	M. PRAMAGGIORE (FRIULI)
2547	790621	052819.60	FLD	46°16.54'	13°06.10'	9.00	1.14	7	193	5	0.12	1.4	1.1	C	4	GEMONA (FRIULI)
2548	790621	053632.05	FLD	46°18.47'	13°14.70'	11.39	1.21	7	235	8	0.13	1.7	1.9	C	4	LUSEVERA (FRIULI)
2549	790621	090916.57	CLD	45°17.43'	14°35.22'	5.32	2.27	8	320	51	0.27	3.4	2.4	D	5	HRELJUN (CROATIA)
2550	790621	091203.56	FLD	46°17.29'	13°03.50'	10.68	1.15	6	255	5	0.07	1.2	0.7	C	3	TRASAGHIS (FRIULI)
2551	790621	105912.72	SED	46°06.07'	13°45.36'	0.27	1.88	10	244	29	0.14	3.1	58.8	D	5	MOST NA SOCI (SLOVENIA)
2552	790621	141637.89	FLD	46°24.10'	13°05.51'	8.78	1.22	8	327	9	0.11	1.7	1.5	C	4	MOGGIO UDINESE (FRIULI)
2553	790621	201044.50	FLD	46°24.19'	13°14.93'	4.04	1.11	8	291	15	0.13	0.9	3.3	C	4	CHIUSAFORTE (FRIULI)
2554	790621	220732.80	FLD	46°18.90'	13°00.88'	1.51	1.08	8	303	7	0.17	1.5	4.8	C	4	TRASAGHIS (FRIULI)
2555	790622	041443.80	FLD	46°14.73'	13°12.16'	5.31	1.05	6	151	3	0.15	1.2	1.8	C	4	BUJA (FRIULI)
2556	790622	145421.29	FLD	46°23.95'	13°16.88'	0.74	1.62	7	288	16	0.12	0.4	8.0	D	4	CHIUSAFORTE (FRIULI)
2557	790622	210244.12	FLD	46°13.61'	13°03.69'	9.81	0.91	6	263	5	0.09	1.6	1.0	C	3	MAIANO (FRIULI)
2558	790622	233104.77	FLD	46°18.67'	13°09.48'	5.36	1.92	13	143	5	0.29	1.0	2.2	C	7	GEMONA (FRIULI)
2559	790623	033911.72	FLD	46°22.31'	13°13.57'	3.12	1.44	9	277	11	0.08	0.8	3.0	C	5	CHIUSAFORTE (FRIULI)
2560	790623	074425.14	FLD	46°22.11'	13°12.34'	9.60	1.85	11	197	10	0.17	0.9	1.6	C	6	CHIUSAFORTE (FRIULI)
2561	790623	120944.07	FLD	46°20.06'	13°10.65'	8.80	1.04	8	250	6	0.12	1.5	1.4	C	4	MOGGIO UDINESE (FRIULI)
2562	790623	184233.09	FLD	46°20.95'	13°17.79'	6.05	2.98	28	60	13	0.83	1.9	2.7	D	14	CHIUSAFORTE (FRIULI)
2563	790623	191952.63	FLD	46°22.76'	13°13.26'	9.53	1.15	6	281	11	0.09	1.7	2.4	C	4	CHIUSAFORTE (FRIULI)
2564	790623	192655.76	FLD	46°22.54'	13°14.08'	6.12	1.30	8	278	12	0.05	0.6	1.3	C	4	CHIUSAFORTE (FRIULI)
2565	790623	200730.46	FLD	46°22.01'	13°09.22'	3.39	1.44	8	288	7	0.07	0.8	1.7	C	4	MOGGIO UDINESE (FRIULI)
2566	790624	003807.60	FLD	46°23.56'	13°14.83'	2.36	1.02	7	286	14	0.09	1.4	8.7	D	4	CHIUSAFORTE (FRIULI)
2567	790624	014227.34	CLD	45°07.17'	14°09.17'	6.54	2.20	16	297	72	0.29	1.9	1.8	C	8	LABIN (CROATIA)
2568	790624	022703.31	FLD	46°22.90'	13°14.91'	3.06	1.08	6	281	13	0.13	0.9	4.0	C	4	CHIUSAFORTE (FRIULI)
2569	790624	061337.84	CLD	45°06.58'	14°09.01'	6.06	2.64	19	298	73	0.35	1.9	1.9	D	10	LABIN (CROATIA)
2570	790624	063937.52	FLD	46°19.30'	13°05.19'	5.44	1.15	6	294	1	0.05	0.7	0.6	C	4	GEMONA (FRIULI)
2571	790624	064554.32	FLD	46°23.20'	13°14.76'	2.64	1.11	8	284	13	0.08	1.1	5.6	D	4	CHIUSAFORTE (FRIULI)
2572	790624	082710.34	FLD	46°28.28'	13°15.51'	11.55	1.34	10	242	21	0.12	1.0	1.8	C	5	DOGNA (FRIULI)
2573	790624	104011.50	FLD	46°18.89'	12°56.92'	8.19	1.13	5	319	12	0.05	1.7	1.6	C	3	PIELUNGO (FRIULI)
2574	790624	111807.11	FLD	46°18.90'	12°57.54'	7.04	1.13	6	317	11	0.07	1.7	1.8	C	4	TRASAGHIS (FRIULI)
2575	790624	132752.87	LD	46°41.10'	10°08.13'	1.04	2.70	19	138	71	0.55	1.7	2.7	D	11	P.LASCH. (SWITZERLAND)
2576	790624	144647.20	FLD	46°29.59'	13°13.11'	11.17	1.61	8	257	21	0.09	0.8	1.6	C	5	DOGNA (FRIULI)
2577	790625	061216.35	FLD	46°20.58'	13°15.23'	1.11	1.13	8	260	12	0.05	0.6	5.4	D	4	CHIUSAFORTE (FRIULI)
2578	790625	095046.41	FLD	46°28.85'	13°12.09'	8.59	1.26	10	255	20	0.16	1.3	3.1	C	5	M. SERNIO (FRIULI)
2579	790625	222540.51	FLD	46°23.38'	13°12.48'	11.07	1.02	8	288	11	0.14	1.9	2.2	C	4	CHIUSAFORTE (FRIULI)
2580	790626	133149.16	FLD	46°31.25'	13°14.14'	8.71	1.52	9	264	25	0.10	0.9	2.6	C	5	PONTEBBA (FRIULI)

N	DATE	ORTIME	LAT	Lon	DEP	MAG	NO	GAP	DM	RMS	ERH	ERZ	Q	NS	PLACE	
2581	790626	174520.79	FLD	46°24.64'	13°11.62'	1.58	0.79	5	313	12	0.02	0.5	4.2	C	3	MOGGIO UDINESE (FRIULI)
2582	790627	023214.87	FLD	46°15.50'	13°16.92'	11.35	1.00	6	216	4	0.05	1.2	0.4	C	3	LUSEVERA (FRIULI)
2583	790627	083907.87	FLD	46°16.93'	13°14.70'	6.80	1.06	8	217	5	0.19	1.8	1.9	C	4	LUSEVERA (FRIULI)
2584	790628	054443.07	FLD	46°20.74'	13°02.84'	6.66	1.28	8	328	5	0.13	1.6	1.2	C	4	TOLMEZZO (FRIULI)
2585	790628	063440.17	FLD	46°20.17'	13°02.52'	4.97	1.20	7	317	5	0.12	1.5	1.4	C	4	TOLMEZZO (FRIULI)
2586	790628	063546.09	FLD	46°20.49'	13°02.62'	5.11	1.29	7	323	5	0.12	1.6	1.4	C	4	TOLMEZZO (FRIULI)
2587	790628	100112.23	FLD	46°17.45'	13°08.68'	5.52	1.04	8	175	5	0.13	1.1	1.4	C	4	GEMONA (FRIULI)
2588	790628	174845.73	FLD	46°22.31'	13°12.88'	9.81	1.14	8	278	11	0.08	1.1	1.3	C	4	CHIUSAFORTE (FRIULI)
2589	790628	202328.72	FLD	46°20.66'	12°59.89'	0.79	1.03	6	324	8	0.08	0.8	5.8	D	4	TOLMEZZO (FRIULI)
2590	790628	212525.51	FLD	46°27.59'	13°17.82'	12.88	1.81	10	231	21	0.11	0.9	1.3	C	5	DOGNA (FRIULI)
2591	790629	000208.13	FLD	46°29.69'	13°28.35'	3.13	1.46	9	253	9	0.07	0.7	2.3	C	5	CAVE DEL PREDIL (FRIULI)
2592	790629	072421.95	FLD	46°18.81'	13°14.34'	5.28	1.30	8	238	9	0.09	0.9	1.4	C	4	LUSEVERA (FRIULI)
2593	790629	143619.21	FLD	46°19.99'	13°15.70'	10.84	1.09	7	255	11	0.11	1.5	1.9	C	4	LUSEVERA (FRIULI)
2594	790629	164749.59	TLD	46°01.25'	11°06.32'	9.41	2.22	8	352	58	0.27	6.3	2.2	D	4	TRENTO (TRENTINO)
2595	790629	173141.80	FLD	46°19.25'	13°19.18'	10.62	0.94	7	258	11	0.05	0.8	1.1	C	4	LUSEVERA (FRIULI)
2596	790629	173149.87	FLD	46°19.62'	13°19.30'	10.53	1.08	7	261	12	0.06	0.9	1.4	C	4	LUSEVERA (FRIULI)
2597	790629	180147.49	FLD	46°20.60'	13°20.37'	7.02	1.09	7	271	14	0.04	0.6	1.5	C	4	M. CANIN (FRIULI)
2598	790629	190554.93	FLD	46°20.35'	13°19.78'	10.94	1.14	7	268	13	0.08	1.2	1.9	C	4	M. CANIN (FRIULI)
2599	790629	225942.30	FLD	46°18.92'	13°10.81'	8.12	1.20	8	228	6	0.11	1.2	1.2	C	4	GEMONA (FRIULI)
2600	790630	001328.15	FLD	46°19.00'	13°10.45'	8.72	1.24	8	229	6	0.11	1.3	1.2	C	4	GEMONA (FRIULI)
2601	790630	011933.88	FLD	46°21.81'	13°17.93'	7.08	1.29	8	274	15	0.06	0.9	1.9	C	4	CHIUSAFORTE (FRIULI)
2602	790630	013422.10	FLD	46°19.55'	13°18.35'	11.94	1.13	7	258	11	0.06	1.0	1.3	C	4	LUSEVERA (FRIULI)
2603	790630	022555.05	FLD	46°19.74'	13°18.61'	12.76	1.17	7	260	11	0.08	1.4	1.7	C	4	LUSEVERA (FRIULI)
2604	790630	023534.56	FLD	46°20.67'	13°20.37'	6.90	1.59	7	271	14	0.04	0.7	1.7	C	4	M. CANIN (FRIULI)
2605	790630	025040.86	FLD	46°21.11'	13°21.23'	1.31	1.38	7	276	15	0.05	0.7	8.9	D	4	M. CANIN (FRIULI)
2606	790630	025052.96	FLD	46°20.12'	13°19.54'	9.11	1.15	7	265	13	0.10	1.6	2.7	C	4	CHIUSAFORTE (FRIULI)
2607	790630	025444.85	FLD	46°20.69'	13°20.73'	5.78	1.61	7	272	14	0.06	1.0	3.0	C	4	M. CANIN (FRIULI)
2608	790630	031409.75	FLD	46°20.06'	13°19.41'	8.61	1.03	6	265	12	0.05	1.0	1.7	C	4	CHIUSAFORTE (FRIULI)
2609	790630	031414.38	FLD	46°20.35'	13°20.07'	7.74	1.19	7	268	13	0.08	1.3	2.6	C	4	M. CANIN (FRIULI)
2610	790630	032901.89	FLD	46°20.43'	13°19.86'	7.81	1.05	7	268	13	0.05	0.8	1.8	C	4	M. CANIN (FRIULI)
2611	790630	040831.48	FLD	46°21.23'	13°21.01'	4.57	1.29	7	276	15	0.09	1.5	5.6	D	4	M. CANIN (FRIULI)
2612	790630	044307.04	FLD	46°19.65'	13°19.62'	10.68	1.21	7	262	12	0.07	1.2	1.7	C	4	LUSEVERA (FRIULI)
2613	790630	074614.61	FLD	46°18.82'	13°13.68'	14.17	1.22	7	236	9	0.10	1.4	1.3	C	4	LUSEVERA (FRIULI)
2614	790630	110022.62	FLD	46°18.38'	13°21.54'	8.33	1.14	7	261	12	0.04	0.8	1.3	C	4	UCCEA (FRIULI)
2615	790630	131745.11	FLD	46°20.34'	13°19.93'	9.16	1.42	8	268	13	0.04	0.6	0.9	C	4	M. CANIN (FRIULI)
2616	790630	134353.63	FLD	46°20.30'	13°18.54'	2.60	1.17	6	264	16	0.08	1.5	9.9	D	3	CHIUSAFORTE (FRIULI)
2617	790630	171732.46	FLD	46°21.67'	13°21.33'	2.65	1.30	7	279	16	0.08	1.3	9.4	D	4	M. CANIN (FRIULI)
2618	790630	172833.82	FLD	46°20.29'	13°19.32'	10.70	1.21	7	266	13	0.06	1.0	1.6	C	4	CHIUSAFORTE (FRIULI)
2619	790630	183707.97	FLD	46°19.49'	13°18.61'	11.38	1.02	7	258	11	0.12	1.9	2.5	C	4	LUSEVERA (FRIULI)
2620	790630	190719.57	FLD	46°19.63'	13°18.62'	13.25	1.08	7	259	11	0.09	1.5	1.8	C	4	LUSEVERA (FRIULI)
2621	790630	203204.21	FLD	46°20.11'	13°19.43'	10.99	1.33	7	265	13	0.06	0.9	1.3	C	4	CHIUSAFORTE (FRIULI)
2622	790630	211058.29	FLD	46°17.42'	13°08.88'	6.61	0.87	4	177	5	0.00	0.3	0.3	C	3	GEMONA (FRIULI)
2623	790630	215958.71	SLD	46°01.23'	14°02.80'	8.88	2.01	13	124	37	0.31	1.1	7.7	C	8	IDRIJA (SLOVENIA)
2624	790701	022628.21	FLD	46°21.81'	13°21.30'	4.82	1.05	7	280	17	0.05	0.8	3.0	C	4	M. CANIN (FRIULI)
2625	790701	050916.93	FLD	46°18.73'	13°03.75'	5.55	1.19	6	277	3	0.06	1.1	0.7	C	3	TRASAGHIS (FRIULI)
2626	790701	092238.98	FLD	46°17.35'	13°19.24'	5.33	1.63	9	244	8	0.05	0.6	0.9	C	5	LUSEVERA (FRIULI)
2627	790701	125815.75	FLD	46°16.07'	13°17.75'	7.35	0.89	7	226	5	0.11	1.4	1.5	C	4	LUSEVERA (FRIULI)
2628	790701	163007.48	FLD	46°17.23'	13°18.67'	5.94	0.94	7	240	8	0.03	0.5	0.7	C	4	LUSEVERA (FRIULI)
2629	790701	170422.03	FLD	46°19.57'	13°15.22'	12.26	0.93	7	249	10	0.09	1.3	1.1	C	4	LUSEVERA (FRIULI)
2630	790701	214741.12	FLD	46°15.92'	13°17.49'	8.26	1.96	12	115	5	0.20	0.8	1.2	B	7	LUSEVERA (FRIULI)
2631	790701	224710.23	FLD	46°17.48'	13°19.24'	3.89	1.04	8	245	8	0.05	0.7	1.7	C	4	LUSEVERA (FRIULI)
2632	790702	020510.56	FLD	46°17.28'	13°19.05'	4.49	1.40	8	243	8	0.06	0.8	1.5	C	4	LUSEVERA (FRIULI)
2633	790702	063210.53	FLD	46°19.30'	13°02.96'	3.26	1.11	7	299	4	0.14	1.8	1.9	C	4	TRASAGHIS (FRIULI)
2634	790702	091145.44	FLD	46°19.20'	12°58.42'	1.07	3.07	13	125	48	0.57	1.6	2.9	D	8	TRASAGHIS (FRIULI)
2635	790702	092058.94	FLD	46°17.44'	13°19.27'	4.90	1.40	8	245	8	0.07	0.9	1.8	C	4	LUSEVERA (FRIULI)
2636	790702	115014.87	SLD	46°13.63'	15°01.93'	13.19	2.24	5	338	44	0.18	4.9	2.2	D	3	VRANSKO (SLOVENIA)
2637	790702	125629.35	FLD	46°17.56'	13°19.35'	4.77	1.08	8	246	9	0.06	0.8	1.6	C	4	LUSEVERA (FRIULI)
2638	790702	131336.13	FLD	46°22.40'	13°08.44'	8.81	0.96	8	298	7	0.08	1.2	1.1	C	4	MOGGIO UDINESE (FRIULI)
2639	790702	131905.72	FLD	46°16.66'	13°18.45'	5.14	1.22	7	235	7	0.07	1.0	1.6	C	4	LUSEVERA (FRIULI)
2640	790702	135855.22	FLD	46°17.35'	13°19.23'	4.13	1.48	8	244	8	0.05	0.7	1.6	C	4	LUSEVERA (FRIULI)

N	DATE	ORTIME	LAT	LON	DEP	MAG	NO	GAP	DM	RMS	ERH	ERZ	Q	NS	PLACE
2641	790702	141658.39	FLD 46°22.96'	12°57.96'	0.57	1.33	6	338	12	0.16	0.8	9.5	D	3	TOLMEZZO (FRIULI)
2642	790702	173516.02	FLD 46°16.41'	13°16.33'	7.26	0.87	6	221	5	0.06	0.6	0.8	C	4	LUSEVERA (FRIULI)
2643	790702	193919.12	FLD 46°17.36'	13°19.14'	4.75	1.08	7	244	8	0.03	0.5	0.9	C	4	LUSEVERA (FRIULI)
2644	790702	201333.83	FLD 46°18.93'	12°58.77'	1.68	1.01	6	313	9	0.11	1.2	4.7	C	4	TRASAGHIS (FRIULI)
2645	790702	220955.72	FLD 46°17.24'	13°18.94'	4.76	1.13	8	242	8	0.08	1.1	2.0	C	4	LUSEVERA (FRIULI)
2646	790702	221955.27	FLD 46°17.50'	13°18.54'	5.02	0.98	8	242	8	0.02	0.2	0.4	C	4	LUSEVERA (FRIULI)
2647	790703	005939.83	FLD 46°17.29'	13°18.73'	6.38	0.95	7	241	8	0.08	1.0	1.6	C	4	LUSEVERA (FRIULI)
2648	790703	033123.93	FLD 46°17.75'	13°09.29'	3.99	0.87	5	191	5	0.04	0.6	1.3	C	4	GEMONA (FRIULI)
2649	790703	042524.15	FLD 46°19.30'	13°09.82'	9.81	1.15	6	234	5	0.08	1.2	1.1	C	4	GEMONA (FRIULI)
2650	790703	072011.86	FLD 46°17.24'	13°18.61'	4.74	0.94	7	240	8	0.02	0.3	0.5	C	4	LUSEVERA (FRIULI)
2651	790703	072143.41	FLD 46°15.84'	13°17.79'	7.33	2.06	12	114	5	0.11	0.4	1.0	B	6	LUSEVERA (FRIULI)
2652	790703	074129.82	FLD 46°17.99'	13°18.88'	3.53	1.00	8	247	9	0.04	0.5	1.3	C	4	LUSEVERA (FRIULI)
2653	790703	082052.46	FLD 46°17.73'	13°08.07'	8.07	1.54	8	172	4	0.09	0.9	0.8	B	4	GEMONA (FRIULI)
2654	790703	085222.46	FLD 46°17.95'	13°19.39'	3.60	1.01	8	249	9	0.06	0.7	1.9	C	4	LUSEVERA (FRIULI)
2655	790703	085954.26	FLD 46°16.70'	13°18.13'	7.26	1.05	7	233	6	0.10	1.1	1.4	C	4	LUSEVERA (FRIULI)
2656	790703	090723.07	FLD 46°17.47'	13°18.56'	5.89	0.96	6	242	8	0.05	0.6	1.1	C	4	LUSEVERA (FRIULI)
2657	790703	102341.37	FLD 46°16.59'	13°18.23'	6.33	0.96	6	233	6	0.14	1.8	2.3	C	4	LUSEVERA (FRIULI)
2658	790703	122908.52	FLD 46°16.71'	13°18.44'	6.40	1.23	8	235	7	0.06	0.9	1.1	C	4	LUSEVERA (FRIULI)
2659	790703	130541.95	FLD 46°16.32'	13°17.38'	7.96	2.15	12	119	5	0.20	0.8	1.5	B	6	LUSEVERA (FRIULI)
2660	790703	131101.68	FLD 46°18.51'	13°07.03'	12.36	0.94	7	175	2	0.10	1.3	1.0	C	4	GEMONA (FRIULI)
2661	790703	150438.26	FLD 46°15.98'	13°17.59'	4.92	2.11	12	116	5	0.26	0.8	2.7	B	6	LUSEVERA (FRIULI)
2662	790703	153242.01	FLD 46°15.88'	13°17.37'	8.25	1.57	9	222	5	0.11	0.8	1.0	C	5	LUSEVERA (FRIULI)
2663	790703	154425.56	FLD 46°17.63'	13°19.30'	3.22	1.17	8	247	9	0.05	0.6	1.9	C	4	LUSEVERA (FRIULI)
2664	790703	155326.40	FLD 46°18.11'	13°19.19'	3.59	1.23	6	250	9	0.04	0.6	1.9	C	4	LUSEVERA (FRIULI)
2665	790703	160113.83	FLD 46°17.92'	13°19.97'	2.39	1.14	7	252	10	0.11	1.7	7.1	D	4	UCCEA (FRIULI)
2666	790703	160201.54	FLD 46°17.57'	13°19.37'	3.07	1.20	7	246	9	0.04	0.7	2.1	C	4	LUSEVERA (FRIULI)
2667	790703	162320.90	FLD 46°17.81'	13°19.36'	1.77	0.94	6	248	9	0.01	0.1	0.8	C	4	LUSEVERA (FRIULI)
2668	790703	163122.88	FLD 46°17.30'	13°18.95'	4.57	1.17	8	242	8	0.05	0.8	1.5	C	4	LUSEVERA (FRIULI)
2669	790703	163904.73	FLD 46°15.79'	13°17.26'	7.31	2.04	12	114	5	0.18	0.6	1.5	B	6	LUSEVERA (FRIULI)
2670	790703	170257.54	FLD 46°16.97'	13°18.63'	6.08	1.44	8	238	7	0.04	0.5	0.8	C	4	LUSEVERA (FRIULI)
2671	790703	171709.14	FLD 46°17.49'	13°19.26'	4.17	1.67	9	245	9	0.04	0.3	0.8	C	5	LUSEVERA (FRIULI)
2672	790703	180639.40	FLD 46°17.46'	13°19.16'	4.67	1.33	8	245	8	0.03	0.5	0.9	C	4	LUSEVERA (FRIULI)
2673	790703	181740.91	FLD 46°17.03'	13°18.61'	6.34	1.71	8	239	7	0.04	0.5	0.8	C	4	LUSEVERA (FRIULI)
2674	790703	185518.89	FLD 46°16.00'	13°16.66'	9.04	2.10	11	116	4	0.29	1.2	3.3	B	6	LUSEVERA (FRIULI)
2675	790703	190750.87	FLD 46°16.59'	13°18.23'	6.33	0.88	6	233	6	0.14	1.8	2.3	C	4	LUSEVERA (FRIULI)
2676	790703	193347.63	FLD 46°17.14'	13°18.50'	6.09	1.44	8	239	7	0.05	0.5	0.8	C	4	LUSEVERA (FRIULI)
2677	790703	215114.58	FLD 46°21.99'	12°58.09'	6.69	2.74	14	291	11	0.28	1.6	2.8	C	8	TOLMEZZO (FRIULI)
2678	790703	221447.22	FLD 46°17.26'	13°18.77'	5.69	1.13	7	241	8	0.06	0.9	1.5	C	4	LUSEVERA (FRIULI)
2679	790703	223656.74	FLD 46°18.40'	12°55.46'	3.77	1.18	7	321	14	0.05	0.9	2.5	C	4	PIELUNGO (FRIULI)
2680	790704	040547.15	FLD 46°17.45'	13°18.89'	4.18	1.10	7	243	8	0.04	0.5	1.3	C	4	LUSEVERA (FRIULI)
2681	790704	044508.99	FLD 46°17.13'	13°09.28'	1.08	0.94	5	176	6	0.11	0.2	1.8	C	4	GEMONA (FRIULI)
2682	790704	052448.01	FLD 46°17.43'	13°19.17'	4.78	1.21	7	244	8	0.03	0.5	1.1	C	4	LUSEVERA (FRIULI)
2683	790704	053910.43	FLD 46°21.69'	13°12.13'	1.30	1.70	8	272	9	0.05	0.5	3.4	C	4	MOGGIO UDINESE (FRIULI)
2684	790704	054725.07	FLD 46°18.88'	12°59.09'	1.46	1.68	7	311	9	0.18	1.3	6.2	D	4	TRASAGHIS (FRIULI)
2685	790704	064711.03	FLD 46°16.88'	13°18.67'	6.80	1.48	8	238	7	0.07	1.0	1.3	C	4	LUSEVERA (FRIULI)
2686	790704	083413.37	FLD 46°17.93'	13°12.41'	5.85	0.88	6	218	7	0.14	1.4	2.4	C	4	LUSEVERA (FRIULI)
2687	790704	112925.59	FLD 46°23.82'	13°07.26'	6.01	0.87	5	315	9	0.01	0.2	0.3	C	4	MOGGIO UDINESE (FRIULI)
2688	790704	151856.66	FLD 46°23.47'	13°08.18'	7.92	1.47	7	307	8	0.08	1.4	1.7	C	4	MOGGIO UDINESE (FRIULI)
2689	790704	170056.16	FLD 46°16.30'	13°17.20'	10.19	2.35	11	118	5	0.20	0.8	2.2	B	6	LUSEVERA (FRIULI)
2690	790704	191004.98	FLD 46°21.02'	13°07.49'	11.54	1.10	7	291	4	0.07	1.0	0.7	C	4	MOGGIO UDINESE (FRIULI)
2691	790704	203921.73	FLD 46°21.74'	13°09.28'	9.70	1.51	8	284	6	0.06	0.8	0.7	C	4	MOGGIO UDINESE (FRIULI)
2692	790704	203936.58	FLD 46°17.19'	13°18.74'	5.70	1.68	8	241	8	0.08	1.0	1.6	C	4	LUSEVERA (FRIULI)
2693	790705	020526.62	FLD 46°18.79'	13°12.03'	4.40	1.32	8	230	8	0.14	1.4	2.4	C	4	GEMONA (FRIULI)
2694	790705	035235.09	FLD 46°17.13'	13°18.73'	6.90	1.69	8	240	8	0.05	0.7	0.9	C	4	LUSEVERA (FRIULI)
2695	790705	035302.16	FLD 46°17.21'	13°19.21'	3.32	1.16	6	243	8	0.05	0.9	2.5	C	4	LUSEVERA (FRIULI)
2696	790705	044846.63	FLD 46°18.49'	13°11.85'	8.97	1.56	8	224	8	0.05	0.6	0.6	C	4	GEMONA (FRIULI)
2697	790705	055713.21	FLD 46°16.42'	13°18.16'	5.81	1.06	6	231	6	0.12	1.7	2.2	C	4	LUSEVERA (FRIULI)
2698	790705	095659.85	FLD 46°15.96'	13°17.18'	7.48	1.61	10	115	5	0.19	0.8	1.5	B	6	LUSEVERA (FRIULI)
2699	790705	172522.49	FLD 46°24.61'	13°18.27'	2.71	1.33	8	292	19	0.19	1.3	8.8	D	4	CHIUSAFORTE (FRIULI)
2700	790706	005516.13	FLD 46°14.31'	13°13.34'	12.17	1.05	4	180	2	0.14	0.3	0.3	C	3	TARCENTO (FRIULI)

N	DATE	ORTIME		LAT	Lon	DEP	MAG	NO	CAP	DM	RMS	ERH	ERZ	Q	NS	PLACE
2701	790706	031514.74	FLD	46°19.30'	13°11.08'	5.86	0.98	8	236	7	0.12	1.3	1.6	C	4	GEMONA (FRIULI)
2702	790706	081507.74	FLD	46°24.59'	13°09.43'	4.26	1.26	7	307	11	0.09	1.6	4.0	C	4	MOGGIO UDINESE (FRIULI)
2703	790706	110345.45	FLD	46°24.87'	13°08.65'	4.83	1.37	8	312	11	0.11	1.7	3.5	C	4	MOGGIO UDINESE (FRIULI)
2704	790706	124342.84	SED	46°06.72'	13°46.28'	1.42	1.94	10	247	30	0.23	5.8	98.3	D	5	MOST NA SOCI (SLOVENIA)
2705	790706	152044.66	FLD	46°22.45'	12°57.79'	1.61	1.51	8	335	12	0.09	0.2	0.8	C	4	TOLMEZZO (FRIULI)
2706	790706	164429.79	FLD	46°16.55'	13°18.25'	7.25	1.24	8	233	6	0.07	1.0	1.1	C	4	LUSEVERA (FRIULI)
2707	790706	190555.75	FLD	46°16.40'	13°17.44'	7.35	1.02	8	227	5	0.11	1.0	1.0	C	4	LUSEVERA (FRIULI)
2708	790706	193023.28	FLD	46°18.75'	13°11.34'	6.51	1.10	8	227	7	0.09	0.9	1.1	C	4	GEMONA (FRIULI)
2709	790707	021111.40	FLD	46°17.00'	13°18.64'	4.95	1.06	7	238	7	0.08	1.3	2.0	C	4	LUSEVERA (FRIULI)
2710	790707	042835.60	FLD	46°18.41'	13°08.33'	7.33	1.72	7	198	3	0.07	0.9	1.3	C	4	GEMONA (FRIULI)
2711	790707	062811.22	FLD	46°20.25'	13°20.55'	7.67	1.47	7	269	14	0.07	1.1	2.3	C	4	M. CANIN (FRIULI)
2712	790708	024514.49	FLD	46°17.23'	13°18.97'	6.92	0.97	8	242	8	0.09	1.3	1.8	C	4	LUSEVERA (FRIULI)
2713	790708	031911.76	FLD	46°16.83'	13°18.89'	6.97	1.42	8	238	7	0.06	0.9	1.1	C	4	LUSEVERA (FRIULI)
2714	790708	070637.38	FLD	46°17.25'	13°19.02'	5.15	1.11	7	242	8	0.06	1.0	1.8	C	4	LUSEVERA (FRIULI)
2715	790708	071320.19	FLD	46°16.23'	13°17.93'	7.99	1.11	8	228	6	0.15	1.7	1.7	C	4	LUSEVERA (FRIULI)
2716	790708	082234.85	FLD	46°18.78'	13°13.92'	12.87	1.83	9	147	9	0.09	0.4	0.9	B	5	LUSEVERA (FRIULI)
2717	790708	092201.10	FLD	46°17.00'	13°18.99'	5.60	1.33	8	240	8	0.06	0.8	1.3	C	4	LUSEVERA (FRIULI)
2718	790708	110918.08	FLD	46°16.19'	13°05.68'	8.60	1.22	7	205	6	0.06	0.7	0.6	C	4	GEMONA (FRIULI)
2719	790708	122309.98	FLD	46°22.90'	13°10.35'	7.67	1.33	8	291	9	0.06	0.8	1.1	C	4	MOGGIO UDINESE (FRIULI)
2720	790708	125002.47	FLD	46°16.81'	13°17.48'	5.91	1.24	7	231	6	0.12	1.2	1.8	C	4	LUSEVERA (FRIULI)
2721	790708	130741.24	FLD	46°17.17'	13°19.27'	6.16	1.16	7	243	8	0.09	1.4	2.2	C	4	LUSEVERA (FRIULI)
2722	790708	175927.61	FLD	46°19.12'	13°06.10'	8.70	1.21	6	172	0	0.07	0.9	0.8	B	4	GEMONA (FRIULI)
2723	790708	181456.31	FLD	46°19.30'	13°09.33'	7.85	1.08	8	233	4	0.10	1.1	1.0	C	4	GEMONA (FRIULI)
2724	790708	212329.22	FLD	46°20.17'	13°11.71'	5.56	1.17	7	252	8	0.10	1.1	1.6	C	4	MOGGIO UDINESE (FRIULI)
2725	790709	012309.45	FLD	46°23.41'	13°18.76'	5.80	1.21	7	285	18	0.03	0.5	1.7	C	4	CHIUSAFORTE (FRIULI)
2726	790709	103600.76	FLD	46°22.39'	12°59.64'	5.15	1.35	6	336	10	0.07	0.6	2.8	C	3	TOLMEZZO (FRIULI)
2727	790709	112238.78	SUD	46°08.19'	13°48.92'	7.08	1.84	10	254	34	0.20	6.0	24.3	D	5	MOST NA SOCI (SLOVENIA)
2728	790709	160807.76	FLD	46°18.79'	13°04.00'	6.26	1.58	6	276	3	0.08	1.4	0.9	C	4	TRASAGHIS (FRIULI)
2729	790709	214500.62	FLD	46°19.30'	13°10.45'	6.45	1.28	8	235	6	0.08	0.9	1.0	C	4	GEMONA (FRIULI)
2730	790710	013103.63	FLD	46°29.58'	13°37.63'	2.56	1.77	9	321	7	0.12	0.5	1.3	C	5	FUSINE (FRIULI)
2731	790710	024514.87	FLD	46°24.32'	13°08.94'	6.19	1.47	6	308	10	0.09	1.8	3.0	C	4	MOGGIO UDINESE (FRIULI)
2732	790710	061910.26	FLD	46°19.15'	13°10.92'	6.03	1.23	6	242	6	0.04	0.5	0.7	C	3	GEMONA (FRIULI)
2733	790710	180340.02	FLD	46°18.98'	13°10.19'	7.26	1.66	8	227	5	0.14	1.5	1.5	C	4	GEMONA (FRIULI)
2734	790710	183135.93	FLD	46°23.73'	13°16.47'	4.18	1.33	8	287	16	0.17	1.1	4.0	C	4	CHIUSAFORTE (FRIULI)
2735	790710	183314.95	FLD	46°23.69'	12°59.96'	5.79	1.49	8	339	11	0.08	1.2	1.5	C	4	TOLMEZZO (FRIULI)
2736	790710	220140.09	FLD	46°17.13'	13°18.73'	6.90	1.40	8	240	8	0.05	0.7	0.9	C	4	LUSEVERA (FRIULI)
2737	790710	222302.52	FLD	46°17.41'	13°19.00'	5.14	1.36	7	243	8	0.05	0.6	1.0	C	4	LUSEVERA (FRIULI)
2738	790710	224506.77	FLD	46°17.35'	13°19.26'	5.69	1.86	10	244	8	0.05	0.4	0.7	C	5	LUSEVERA (FRIULI)
2739	790711	041117.21	FLD	46°19.16'	13°10.46'	6.34	1.38	8	232	6	0.06	0.6	0.7	C	4	GEMONA (FRIULI)
2740	790711	044604.52	FLD	46°16.51'	13°11.92'	11.38	2.08	10	114	5	0.12	0.6	0.9	B	5	GEMONA (FRIULI)
2741	790711	054505.64	FLD	46°20.00'	13°12.61'	2.55	1.27	7	250	9	0.08	0.9	3.5	C	4	LUSEVERA (FRIULI)
2742	790711	100246.66	SUD	46°09.65'	13°44.70'	22.26	1.62	8	249	29	0.11	1.9	2.1	C	5	MOST NA SOCI (SLOVENIA)
2743	790711	134052.50	FLD	46°25.35'	12°52.57'	7.71	2.33	14	201	21	0.21	1.2	1.6	C	8	OVARO (FRIULI)
2744	790711	220252.34	FLD	46°19.30'	13°10.00'	6.44	1.40	8	234	5	0.14	1.4	1.3	C	4	GEMONA (FRIULI)
2745	790712	002306.54	FLD	46°20.74'	13°04.72'	5.05	1.31	7	283	3	0.07	0.8	0.6	C	4	MOGGIO UDINESE (FRIULI)
2746	790712	141657.45	FLD	46°17.67'	13°12.60'	9.46	1.29	8	216	7	0.11	1.1	1.0	C	4	LUSEVERA (FRIULI)
2747	790712	203624.25	FLD	46°17.79'	13°12.66'	10.05	1.13	7	218	7	0.16	1.7	1.7	C	4	LUSEVERA (FRIULI)
2748	790712	222701.00	FLD	46°17.31'	13°12.29'	9.81	1.06	7	209	6	0.17	1.7	1.8	C	4	LUSEVERA (FRIULI)
2749	790713	005617.45	FLD	46°16.89'	13°11.62'	11.61	0.99	7	198	6	0.18	1.7	1.8	C	4	GEMONA (FRIULI)
2750	790713	035705.37	FLD	46°19.83'	13°10.81'	8.34	1.73	9	246	6	0.14	1.2	1.2	C	5	GEMONA (FRIULI)
2751	790713	081002.17	FLD	46°17.25'	13°06.14'	16.83	1.35	8	120	4	0.16	1.5	1.3	B	4	GEMONA (FRIULI)
2752	790714	114100.01	FLD	46°18.32'	13°13.49'	9.02	1.28	4	229	8	0.15	0.3	0.3	C	3	LUSEVERA (FRIULI)
2753	790714	154045.30	FLD	46°16.42'	12°36.93'	9.78	2.92	21	84	13	0.44	1.8	2.0	C	12	CLAUTANA (FRIULI)
2754	790715	003550.89	FLD	46°20.15'	13°14.70'	5.12	0.97	7	254	11	0.13	1.4	2.6	C	4	CHIUSAFORTE (FRIULI)
2755	790715	234515.87	FLD	46°21.41'	13°13.91'	3.84	1.13	7	267	11	0.14	1.6	4.1	C	4	CHIUSAFORTE (FRIULI)
2756	790716	000508.73	FLD	46°16.39'	13°14.70'	6.95	1.21	8	211	4	0.12	1.0	1.0	C	4	LUSEVERA (FRIULI)
2757	790716	113033.86	FLD	46°16.43'	13°18.23'	7.44	1.50	10	232	6	0.11	1.1	1.3	C	5	LUSEVERA (FRIULI)
2758	790716	114931.38	FLD	46°21.95'	13°17.47'	5.93	1.29	10	274	15	0.08	0.8	1.9	C	5	CHIUSAFORTE (FRIULI)
2759	790716	144244.38	FLD	46°23.89'	13°16.03'	3.27	1.21	8	288	16	0.12	1.1	5.2	D	4	CHIUSAFORTE (FRIULI)
2760	790717	031802.57	FLD	46°23.53'	13°00.88'	1.21	1.28	8	309	10	0.11	1.0	6.7	D	4	TOLMEZZO (FRIULI)

N	DATE	ORTIME		LAT	Lon	DEP	MAG	NO	GAP	DM	RMS	ERH	ERZ	Q	NS	PLACE
2761	790717	105828.48	FLD	46°27.44'	13°01.74'	10.87	1.35	10	316	16	0.10	1.3	2.0	C	5	ARTA (FRIULI)
2762	790717	123004.96	FLD	46°30.69'	13°15.47'	6.06	1.70	9	253	25	0.07	0.7	2.3	C	5	PONTEBBA (FRIULI)
2763	790717	134112.99	FLD	46°21.22'	13°00.64'	1.70	1.08	7	291	8	0.21	1.5	5.0	C	4	TOLMEZZO (FRIULI)
2764	790718	064141.18	FLD	46°23.94'	13°17.53'	0.74	1.60	10	288	17	0.12	0.8	16.6	D	5	CHIUSAFORTE (FRIULI)
2765	790718	080602.34	FLD	46°20.60'	13°01.66'	4.78	1.30	8	280	6	0.08	0.7	0.9	C	4	TOLMEZZO (FRIULI)
2766	790718	152606.40	FLD	46°19.96'	13°08.16'	8.47	1.06	7	259	3	0.06	0.6	0.6	C	4	GEMONA (FRIULI)
2767	790718	225247.70	FLD	46°15.56'	13°07.50'	9.36	1.01	7	142	5	0.18	1.3	1.8	C	4	GEMONA (FRIULI)
2768	790719	020618.29	FLD	46°19.34'	13°04.47'	3.74	1.10	7	241	2	0.04	0.3	0.3	C	4	TRASAGHIS (FRIULI)
2769	790719	021853.67	FLD	46°17.80'	13°07.47'	8.63	1.46	9	162	3	0.08	0.5	0.5	B	5	GEMONA (FRIULI)
2770	790719	171508.78	FLD	46°22.05'	12°59.69'	2.40	1.18	6	301	10	0.01	0.1	0.5	C	3	TOLMEZZO (FRIULI)
2771	790719	202456.63	FLD	46°22.99'	13°16.96'	6.90	1.21	7	282	16	0.09	1.5	2.7	C	4	CHIUSAFORTE (FRIULI)
2772	790719	205214.82	FLD	46°16.20'	13°08.80'	7.76	1.11	9	149	6	0.15	0.8	1.1	B	5	GEMONA (FRIULI)
2773	790720	022355.31	FLD	46°16.89'	13°12.84'	7.69	0.99	8	206	5	0.08	0.8	0.7	C	4	LUSEVERA (FRIULI)
2774	790720	045954.83	FLD	46°20.16'	13°06.10'	9.10	1.37	8	276	2	0.21	1.9	1.7	C	5	MOGGIO UDINESE (FRIULI)
2775	790720	113106.10	SUD	46°06.91'	13°47.43'	0.17	1.62	8	249	32	0.30	4.7	20.0	D	6	MOST NA SOCI (SLOVENIA)
2776	790720	122608.76	FLD	46°18.22'	13°06.10'	10.73	1.07	8	128	2	0.11	0.8	0.8	B	5	GEMONA (FRIULI)
2777	790721	004517.95	FLD	46°17.22'	13°03.19'	8.38	1.24	8	180	5	0.12	0.8	0.9	B	4	TRASAGHIS (FRIULI)
2778	790721	005453.05	FLD	46°22.41'	13°20.15'	9.76	1.26	9	281	17	0.09	1.1	1.9	C	5	M. CANIN (FRIULI)
2779	790721	030612.96	FLD	46°19.30'	13°10.69'	4.80	1.35	9	235	6	0.13	0.9	1.3	C	5	GEMONA (FRIULI)
2780	790722	073254.01	FLD	46°16.10'	13°20.37'	5.87	1.58	10	241	8	0.14	0.9	1.8	C	6	UCCEA (FRIULI)
2781	790722	103356.20	VLD	46°04.60'	12°09.69'	2.03	3.15	29	140	25	0.70	1.9	2.6	D	16	MEL (VENETO)
2782	790722	222345.55	FLD	46°16.04'	13°07.81'	7.82	1.17	9	133	5	0.19	1.0	1.6	B	5	GEMONA (FRIULI)
2783	790723	005413.39	FLD	46°20.19'	13°07.36'	9.47	1.05	9	274	3	0.13	1.1	1.0	C	5	MOGGIO UDINESE (FRIULI)
2784	790723	050320.38	FLD	46°20.00'	13°07.51'	10.58	1.16	7	266	2	0.11	1.2	0.9	C	4	GEMONA (FRIULI)
2785	790723	061134.01	FLD	46°22.16'	13°15.48'	2.07	2.20	13	275	13	0.27	1.3	6.7	D	7	CHIUSAFORTE (FRIULI)
2786	790723	105759.81	SED	46°08.16'	13°50.88'	1.53	2.01	10	258	36	0.21	2.7	53.7	D	5	GRAHOVO (SLOVENIA)
2787	790723	125758.45	FLD	46°15.14'	13°12.77'	6.05	1.01	7	176	3	0.17	1.4	1.6	C	4	LUSEVERA (FRIULI)
2788	790724	081938.12	FLD	46°23.61'	13°16.74'	2.57	0.99	8	286	16	0.13	1.5	8.6	D	5	CHIUSAFORTE (FRIULI)
2789	790724	142447.12	FLD	46°19.30'	13°09.96'	4.30	1.07	10	234	5	0.16	1.0	1.5	C	5	GEMONA (FRIULI)
2790	790725	002607.18	FLD	46°28.24'	13°35.85'	6.10	2.28	19	237	4	0.38	1.7	1.7	D	10	FUSINE (FRIULI)
2791	790725	185636.41	FLD	46°23.30'	13°16.09'	1.30	1.41	10	284	15	0.09	0.6	6.6	D	5	CHIUSAFORTE (FRIULI)
2792	790726	035944.39	FLD	46°14.38'	13°33.35'	4.13	0.93	10	305	18	0.09	1.6	6.5	D	5	PULFERO (FRIULI)
2793	790726	040003.70	FLD	46°14.02'	13°31.33'	8.28	1.83	10	298	16	0.09	1.5	2.7	C	5	PULFERO (FRIULI)
2794	790726	112844.45	FLD	46°16.15'	13°07.73'	8.32	0.83	5	154	6	0.01	0.2	0.3	C	3	GEMONA (FRIULI)
2795	790726	160112.04	ALD	46°42.86'	11°07.63'	11.44	2.17	9	356	52	0.18	8.3	2.2	D	5	MERANO (ALTO ADIGE)
2796	790726	181558.75	FLD	46°18.93'	12°59.40'	7.16	1.09	6	266	8	0.05	0.4	0.6	C	4	TRASAGHIS (FRIULI)
2797	790726	182100.30	FLD	46°20.24'	13°18.41'	12.55	1.54	10	263	12	0.03	0.3	0.3	C	5	CHIUSAFORTE (FRIULI)
2798	790727	004811.49	FLD	46°19.76'	13°19.16'	8.19	1.00	7	262	12	0.06	0.9	1.7	C	4	LUSEVERA (FRIULI)
2799	790727	040011.60	FLD	46°23.68'	13°16.83'	1.41	1.10	10	286	16	0.05	0.6	6.0	D	5	CHIUSAFORTE (FRIULI)
2800	790727	083659.12	FLD	46°23.43'	13°15.84'	10.66	1.24	8	285	15	0.07	0.9	1.6	C	4	CHIUSAFORTE (FRIULI)
2801	790727	175332.33	CLD	45°05.93'	15°01.00'	6.78	2.65	17	202	85	0.39	1.6	1.7	D	10	DREZNICA (CROATIA)
2802	790729	145437.47	FLD	46°19.54'	13°16.61'	10.60	1.46	8	287	10	0.11	1.3	1.3	C	4	LUSEVERA (FRIULI)
2803	790730	162259.42	FLD	46°19.05'	13°12.45'	6.42	1.22	7	251	8	0.11	0.9	1.4	C	4	LUSEVERA (FRIULI)
2804	790730	195942.73	FLD	46°18.28'	13°09.95'	5.81	1.26	7	213	5	0.10	0.7	1.3	C	4	GEMONA (FRIULI)
2805	790731	001727.36	FLD	46°27.70'	12°35.12'	16.20	1.68	7	301	34	0.07	1.2	2.6	C	5	M. BIVERA (FRIULI)
2806	790731	131500.19	OLD	46°44.14'	13°44.24'	19.60	1.93	9	312	67	0.20	2.5	1.3	C	5	AFRITZ (AUSTRIA)
2807	790731	214905.10	FLD	46°22.54'	13°15.32'	6.78	1.11	8	301	13	0.12	1.4	2.4	C	4	CHIUSAFORTE (FRIULI)
2808	790802	044744.85	FLD	46°22.94'	12°58.71'	1.61	1.17	6	309	12	0.06	0.9	5.3	D	3	TOLMEZZO (FRIULI)
2809	790802	230359.72	FLD	46°17.50'	13°12.36'	9.26	0.99	6	224	7	0.02	0.2	0.2	C	3	LUSEVERA (FRIULI)
2810	790803	074640.83	FLD	46°19.08'	13°10.62'	4.82	1.13	6	238	6	0.05	0.6	0.8	C	3	GEMONA (FRIULI)
2811	790804	012028.46	FLD	46°23.67'	13°10.74'	3.35	1.01	5	303	10	0.04	1.1	2.7	C	3	MOGGIO UDINESE (FRIULI)
2812	790804	161006.60	FLD	46°20.89'	12°55.47'	0.72	1.11	5	306	13	0.02	0.2	3.0	C	3	VILLA SANTINA (FRIULI)
2813	790804	234316.68	FLD	46°17.76'	13°14.70'	9.01	1.01	6	258	7	0.09	1.3	1.1	C	3	LUSEVERA (FRIULI)
2814	790805	202143.32	FLD	46°18.97'	13°05.05'	8.21	0.94	6	209	1	0.05	0.6	0.5	C	3	GEMONA (FRIULI)
2815	790805	223850.13	FLD	46°19.06'	13°05.47'	5.49	1.08	6	207	1	0.05	0.6	0.6	C	3	GEMONA (FRIULI)
2816	790806	054740.89	FLD	46°21.40'	12°59.07'	0.64	1.19	8	296	10	0.06	0.6	7.7	D	4	TOLMEZZO (FRIULI)
2817	790807	230429.81	FLD	46°18.94'	13°02.65'	4.48	1.01	6	236	4	0.04	0.5	0.6	C	3	TRASAGHIS (FRIULI)
2818	790808	072551.03	FLD	46°22.05'	13°08.91'	3.94	1.49	8	292	6	0.04	0.4	0.6	C	4	MOGGIO UDINESE (FRIULI)
2819	790808	191748.84	FLD	46°16.65'	13°20.58'	7.91	1.12	8	315	9	0.05	0.6	0.7	C	4	UCCEA (FRIULI)
2820	790808	234221.83	FLD	46°15.60'	13°17.86'	11.96	2.37	15	112	5	0.30	1.2	2.7	C	9	LUSEVERA (FRIULI)

N	DATE	ORTIME		LAT	LOE	DEP	MAG	NO	CAP	DM	RMS	ERH	ERZ	Q	NS	PLACE
2821	790809	001744.67	FLD	46°17.41'	13°20.37'	3.15	1.23	8	311	9	0.11	1.3	3.3	C	4	UCCEA (FRIULI)
2822	790809	003018.54	FLD	46°16.54'	13°18.23'	7.78	0.85	8	300	6	0.07	0.8	0.8	C	4	LUSEVERA (FRIULI)
2823	790809	004706.53	FLD	46°23.77'	13°15.97'	6.16	1.03	8	309	15	0.06	0.8	1.7	C	4	CHIUSAFORTE (FRIULI)
2824	790809	041323.48	FLD	46°19.30'	13°03.49'	3.95	0.91	5	242	3	0.05	0.8	1.1	C	3	TRASACHIS (FRIULI)
2825	790809	044735.90	FLD	46°19.81'	13°03.10'	4.00	1.32	7	261	4	0.08	0.8	1.1	C	4	TRASACHIS (FRIULI)
2826	790809	050246.68	FLD	46°16.76'	13°19.95'	4.81	1.42	7	311	8	0.07	1.0	1.5	C	4	UCCEA (FRIULI)
2827	790809	102206.05	FLD	46°21.28'	13°55.52'	2.78	1.23	8	307	13	0.03	0.4	1.3	C	4	VILLA SANTINA (FRIULI)
2828	790809	112037.19	TLD	45°43.05'	11°07.42'	0.48	2.53	15	113	48	1.13	2.9	3.2	D	9	CIMA CAREGA (TRENTINO)
2829	790809	172502.88	FLD	46°20.76'	13°08.77'	6.40	1.14	7	278	5	0.08	0.8	0.8	C	4	MOGGIO UDINESE (FRIULI)
2830	790809	192325.85	FLD	46°19.30'	13°05.48'	7.00	1.00	6	244	1	0.17	1.8	2.1	C	4	GEMONA (FRIULI)
2831	790809	234821.10	FLD	46°13.80'	12°37.53'	2.97	2.44	19	155	8	0.49	1.8	3.9	C	10	ANDREIS (FRIULI)
2832	790810	001816.56	FLD	46°15.89'	13°17.20'	7.77	1.01	6	294	5	0.04	0.6	0.5	C	3	LUSEVERA (FRIULI)
2833	790810	091059.82	FLD	46°20.94'	12°56.51'	5.87	1.45	9	302	12	0.06	0.6	0.9	C	5	VILLA SANTINA (FRIULI)
2834	790810	185734.61	FLD	46°17.73'	13°18.64'	4.12	1.34	5	313	8	0.05	1.2	1.8	C	3	LUSEVERA (FRIULI)
2835	790811	152129.50	FLD	46°14.26'	13°11.52'	9.42	1.25	6	180	4	0.03	0.3	0.3	B	4	BUIA (FRIULI)
2836	790811	152216.14	FLD	46°14.41'	13°11.50'	9.20	1.05	6	185	4	0.05	0.6	0.7	C	4	BUIA (FRIULI)
2837	790811	163930.92	FLD	46°23.78'	13°02.98'	0.88	1.08	7	304	9	0.11	1.0	8.5	D	4	TOLMEZZO (FRIULI)
2838	790812	083210.42	FLD	46°22.42'	13°01.02'	13.98	1.63	8	303	9	0.07	0.8	0.7	C	4	TOLMEZZO (FRIULI)
2839	790812	085901.55	FLD	46°19.74'	13°08.91'	11.17	1.14	6	246	4	0.09	1.1	0.9	C	3	GEMONA (FRIULI)
2840	790813	103153.96	FLD	46°24.72'	13°04.31'	8.75	1.20	8	304	10	0.08	0.9	1.2	C	4	TOLMEZZO (FRIULI)
2841	790813	195759.38	FLD	46°16.33'	13°17.34'	7.27	1.03	6	226	5	0.01	0.8	0.6	C	3	LUSEVERA (FRIULI)
2842	790813	202735.00	FLD	46°16.44'	13°17.91'	7.08	0.82	6	230	6	0.04	1.0	0.8	C	3	LUSEVERA (FRIULI)
2843	790813	202752.29	FLD	46°17.81'	13°19.60'	2.25	1.26	8	249	9	0.05	0.7	2.6	C	4	LUSEVERA (FRIULI)
2844	790814	005212.17	FLD	46°20.88'	13°00.62'	2.90	1.45	7	286	8	0.03	0.4	0.7	C	4	TOLMEZZO (FRIULI)
2845	790814	011350.67	FLD	46°20.33'	13°06.42'	11.27	1.26	8	277	2	0.09	0.9	0.6	C	4	MOGGIO UDINESE (FRIULI)
2846	790814	043016.82	FLD	46°17.55'	13°19.40'	5.19	1.34	8	246	9	0.10	1.4	2.4	C	4	LUSEVERA (FRIULI)
2847	790814	043026.41	FLD	46°16.82'	13°18.45'	5.81	1.23	6	236	7	0.04	0.8	0.9	C	4	LUSEVERA (FRIULI)
2848	790814	043125.39	FLD	46°17.61'	13°19.42'	0.73	1.03	7	247	9	0.05	0.8	8.9	D	4	LUSEVERA (FRIULI)
2849	790814	043133.93	FLD	46°15.33'	13°16.80'	10.06	2.30	16	110	4	0.26	0.7	1.2	B	9	LUSEVERA (FRIULI)
2850	790814	070422.14	FLD	46°18.24'	13°19.68'	2.33	1.25	8	253	10	0.10	1.2	4.8	C	4	LUSEVERA (FRIULI)
2851	790814	092843.54	FLD	46°15.48'	13°16.45'	8.58	0.93	7	213	3	0.11	1.3	1.0	C	4	LUSEVERA (FRIULI)
2852	790814	092845.84	FLD	46°16.01'	13°16.98'	7.37	1.02	7	221	5	0.09	1.0	0.9	C	4	LUSEVERA (FRIULI)
2853	790814	111707.27	FLD	46°17.78'	13°19.95'	0.95	1.10	8	251	10	0.07	0.3	3.3	C	5	UCCEA (FRIULI)
2854	790814	111804.16	FLD	46°17.53'	13°19.19'	3.78	1.01	8	245	9	0.15	0.9	2.4	C	5	LUSEVERA (FRIULI)
2855	790814	113514.92	FLD	46°16.88'	13°18.73'	4.91	1.25	8	238	7	0.11	0.8	1.5	C	5	LUSEVERA (FRIULI)
2856	790814	155823.96	FLD	46°17.46'	13°19.08'	3.97	1.22	7	244	8	0.06	0.7	1.7	C	4	LUSEVERA (FRIULI)
2857	790814	164559.63	FLD	46°20.59'	13°02.52'	2.12	2.86	24	98	5	0.71	1.8	3.0	C	13	TOLMEZZO (FRIULI)
2858	790814	170215.51	FLD	46°20.84'	13°00.76'	0.46	1.21	7	285	7	0.08	0.9	9.7	D	4	TOLMEZZO (FRIULI)
2859	790814	184929.94	FLD	46°20.56'	13°07.51'	9.72	1.05	7	277	3	0.14	1.6	1.2	C	4	MOGGIO UDINESE (FRIULI)
2860	790814	185343.45	FLD	46°16.34'	13°17.74'	6.66	0.91	7	228	6	0.11	1.4	1.5	C	4	LUSEVERA (FRIULI)
2861	790814	185857.99	FLD	46°19.49'	13°01.21'	3.63	3.60	61	32	6	0.84	1.3	1.6	C	36	TRASACHIS (FRIULI)
2862	790814	190633.56	FLD	46°21.66'	13°00.59'	0.66	1.06	6	296	8	0.09	0.3	2.7	C	4	TOLMEZZO (FRIULI)
2863	790814	200918.56	FLD	46°23.28'	13°02.38'	0.69	1.19	7	303	9	0.10	0.7	6.5	D	4	TOLMEZZO (FRIULI)
2864	790814	224845.57	FLD	46°12.58'	13°10.83'	7.61	0.89	6	164	6	0.07	1.2	1.4	C	3	BUIA (FRIULI)
2865	790814	234504.24	FLD	46°17.06'	13°10.25'	8.32	2.04	11	114	7	0.12	0.5	0.8	B	6	GEMONA (FRIULI)
2866	790815	043415.37	FLD	46°18.68'	13°13.31'	8.69	1.30	8	233	8	0.05	0.5	0.5	C	4	LUSEVERA (FRIULI)
2867	790815	061752.41	FLD	46°14.01'	13°14.01'	8.93	1.00	7	134	1	0.10	0.9	0.8	B	4	TARCENTO (FRIULI)
2868	790815	063752.41	FLD	46°13.93'	13°13.79'	9.21	1.21	7	136	1	0.06	0.6	0.6	B	4	TARCENTO (FRIULI)
2869	790815	110317.44	FLD	46°22.46'	13°18.00'	2.11	1.18	8	279	16	0.09	1.2	7.5	D	4	CHIUSAFORTE (FRIULI)
2870	790815	111054.34	FLD	46°17.67'	13°14.73'	7.05	1.12	6	226	12	0.10	1.3	2.2	C	3	LUSEVERA (FRIULI)
2871	790815	112427.18	FLD	46°21.27'	13°01.13'	1.62	0.89	6	291	7	0.07	0.9	2.8	C	3	TOLMEZZO (FRIULI)
2872	790815	112710.46	FLD	46°18.75'	13°20.54'	2.32	0.94	7	260	11	0.14	0.9	4.6	C	4	UCCEA (FRIULI)
2873	790815	115803.34	FLD	46°21.53'	12°59.99'	1.22	1.16	7	295	9	0.18	1.8	9.3	D	4	TOLMEZZO (FRIULI)
2874	790815	130036.23	FLD	46°18.03'	13°19.47'	0.63	1.08	8	250	9	0.09	0.6	7.8	D	4	LUSEVERA (FRIULI)
2875	790815	144904.37	FLD	46°21.55'	13°01.35'	1.32	1.20	7	295	7	0.10	1.2	4.8	C	4	TOLMEZZO (FRIULI)
2876	790815	154459.13	FLD	46°16.29'	12°56.43'	5.87	0.99	7	294	5	0.07	0.7	0.7	C	4	PIELUNGO (FRIULI)
2877	790815	154933.64	FLD	46°17.69'	13°19.13'	1.08	1.19	8	246	9	0.14	1.2	8.7	D	4	LUSEVERA (FRIULI)
2878	790815	160803.45	FLD	46°18.32'	13°21.98'	0.72	1.25	7	263	12	0.07	0.5	7.1	D	4	UCCEA (FRIULI)
2879	790815	164316.02	FLD	46°21.51'	13°00.82'	1.22	1.23	7	294	8	0.06	0.4	1.8	C	4	TOLMEZZO (FRIULI)
2880	790815	171703.60	FLD	46°20.83'	13°01.57'	1.40	1.17	7	284	6	0.08	0.9	3.0	C	4	TOLMEZZO (FRIULI)

N	DATE	ORTIME	FLD	LAT	LON	DEP	MAG	NO	GAP	DM	RMS	ERH	ERZ	Q	NS	PLACE
2881	790815	172660.00	FLD	46°20.79'	13°01.62'	0.80	1.06	7	283	6	0.10	1.0	5.6	D	4	TOLMEZZO (FRIULI)
2882	790815	182330.93	FLD	46°22.57'	13°00.05'	0.07	1.02	6	306	10	0.16	0.0	4.5	C	4	TOLMEZZO (FRIULI)
2883	790815	194419.06	FLD	46°23.71'	13°16.59'	1.91	1.15	8	287	16	0.09	0.7	4.6	C	4	CHIUSAFORTE (FRIULI)
2884	790815	212839.53	FLD	46°16.89'	13°18.60'	6.06	0.97	7	237	7	0.07	1.0	1.3	C	4	LUSEVERA (FRIULI)
2885	790816	011324.35	FLD	46°17.82'	13°19.64'	1.23	1.01	7	249	9	0.06	0.9	6.6	D	4	LUSEVERA (FRIULI)
2886	790816	042402.59	FLD	46°15.28'	13°15.88'	8.56	0.99	7	207	3	0.11	1.3	1.0	C	4	LUSEVERA (FRIULI)
2887	790816	044916.71	FLD	46°21.04'	13°01.46'	0.91	1.32	7	287	7	0.07	0.6	3.0	C	4	TOLMEZZO (FRIULI)
2888	790816	094646.60	FLD	46°18.89'	13°17.04'	1.19	1.36	8	248	9	0.14	1.4	9.0	D	4	LUSEVERA (FRIULI)
2889	790816	193442.04	FLD	46°21.47'	13°01.13'	0.96	1.01	7	294	8	0.08	0.9	4.9	C	4	TOLMEZZO (FRIULI)
2890	790817	050559.30	FLD	46°21.28'	12°57.91'	1.90	0.85	7	298	11	0.17	1.8	6.5	D	4	TOLMEZZO (FRIULI)
2891	790817	063039.34	FLD	46°21.53'	13°12.63'	1.06	1.07	8	270	10	0.09	0.5	3.8	C	4	CHIUSAFORTE (FRIULI)
2892	790817	073251.96	FLD	46°16.27'	13°17.06'	8.84	1.16	8	224	5	0.15	1.6	1.3	C	4	LUSEVERA (FRIULI)
2893	790817	074616.33	FLD	46°16.66'	13°18.06'	6.39	1.34	9	233	6	0.10	0.6	0.9	C	5	LUSEVERA (FRIULI)
2894	790817	074656.81	FLD	46°15.91'	13°17.18'	7.81	1.34	8	221	5	0.08	0.5	0.7	C	5	LUSEVERA (FRIULI)
2895	790817	074719.66	FLD	46°14.30'	13°14.70'	8.22	1.11	8	189	0	0.21	1.5	1.2	C	4	TARCENTO (FRIULI)
2896	790817	112339.16	FLD	46°18.03'	13°19.82'	1.51	1.19	8	252	10	0.09	1.2	7.5	D	4	UCCEA (FRIULI)
2897	790817	182545.80	FLD	46°21.52'	13°00.85'	0.72	1.25	8	294	8	0.07	0.6	5.1	D	4	TOLMEZZO (FRIULI)
2898	790818	025453.04	FLD	46°16.39'	13°17.00'	7.27	0.94	8	225	5	0.11	0.9	1.1	C	5	LUSEVERA (FRIULI)
2899	790818	031725.57	FLD	46°17.31'	13°18.55'	4.91	0.95	8	241	8	0.12	0.8	1.6	C	5	LUSEVERA (FRIULI)
2900	790818	070319.88	FLD	46°21.39'	13°11.87'	11.75	1.05	6	269	9	0.10	1.8	1.2	C	4	MOGGIO UDINESE (FRIULI)
2901	790818	124714.08	FLD	46°21.28'	13°01.62'	0.50	0.99	6	291	7	0.09	0.8	7.3	D	4	TOLMEZZO (FRIULI)
2902	790819	082402.98	FLD	46°22.68'	13°03.73'	2.41	1.20	7	298	7	0.08	1.1	2.4	C	4	TOLMEZZO (FRIULI)
2903	790819	130800.78	FLD	46°12.14'	13°10.94'	8.70	1.00	8	169	6	0.16	1.4	1.9	C	4	BUIA (FRIULI)
2904	790819	172318.35	FLD	46°16.55'	13°10.53'	11.06	1.10	8	180	7	0.15	1.3	1.3	C	4	GEMONA (FRIULI)
2905	790819	190053.84	FLD	46°22.03'	13°00.98'	14.53	1.35	7	300	8	0.04	0.5	0.4	C	4	TOLMEZZO (FRIULI)
2906	790819	194739.11	FLD	46°25.60'	13°06.02'	3.40	1.14	7	304	12	0.05	0.8	2.2	C	4	M. SERNIO (FRIULI)
2907	790819	212137.41	FLD	46°21.96'	13°02.59'	4.96	1.06	7	296	7	0.12	1.4	1.7	C	4	TOLMEZZO (FRIULI)
2908	790820	045835.67	FLD	46°21.81'	13°02.85'	9.31	1.46	8	294	6	0.08	0.8	0.7	C	4	TOLMEZZO (FRIULI)
2909	790820	084130.25	FLD	46°23.71'	13°03.76'	1.05	1.03	7	302	9	0.07	0.9	5.9	D	4	TOLMEZZO (FRIULI)
2910	790821	014652.51	FLD	46°18.43'	13°07.55'	10.32	1.03	8	185	2	0.17	1.5	1.4	C	4	GEMONA (FRIULI)
2911	790821	014956.27	FLD	46°15.73'	13°04.64'	6.92	0.96	6	130	7	0.12	1.0	2.2	B	4	TRASACHIS (FRIULI)
2912	790821	131357.88	FLD	46°21.36'	13°00.62'	0.89	1.14	7	292	8	0.11	0.8	5.2	D	4	TOLMEZZO (FRIULI)
2913	790821	163700.99	FLD	46°22.65'	13°01.74'	0.70	0.89	6	304	8	0.07	0.7	6.2	D	3	TOLMEZZO (FRIULI)
2914	790821	171221.11	FLD	46°18.00'	13°16.44'	17.89	1.20	8	237	7	0.05	0.7	0.4	C	4	LUSEVERA (FRIULI)
2915	790821	185403.31	FLD	46°16.45'	13°09.50'	7.58	1.09	7	164	7	0.13	1.0	1.6	C	4	GEMONA (FRIULI)
2916	790821	210853.08	FLD	46°22.81'	13°14.04'	2.92	1.02	7	281	12	0.05	0.7	2.5	C	4	CHIUSAFORTE (FRIULI)
2917	790822	023110.03	FLD	46°22.93'	13°02.70'	0.43	1.22	7	301	8	0.10	0.6	8.9	D	4	TOLMEZZO (FRIULI)
2918	790822	031726.60	FLD	46°16.03'	13°04.02'	9.24	1.21	7	139	6	0.09	0.8	1.1	B	4	TRASACHIS (FRIULI)
2919	790822	052131.22	FLD	46°21.97'	13°09.49'	9.66	1.11	7	283	7	0.06	0.8	0.7	C	4	MOGGIO UDINESE (FRIULI)
2920	790822	222813.43	FLD	46°17.90'	13°02.71'	8.36	1.06	7	205	5	0.16	1.4	1.6	C	4	TRASACHIS (FRIULI)
2921	790823	052607.15	FLD	46°22.45'	12°52.91'	4.85	2.45	15	225	18	0.22	1.2	4.4	C	8	VILLA SANTINA (FRIULI)
2922	790823	165645.06	FLD	46°20.58'	13°07.78'	10.35	1.10	7	276	3	0.08	1.0	0.8	C	4	MOGGIO UDINESE (FRIULI)
2923	790824	030513.58	FLD	46°14.94'	13°12.61'	15.72	1.01	8	165	3	0.13	1.3	1.0	C	4	TARCENTO (FRIULI)
2924	790824	072536.08	FLD	46°19.43'	13°17.04'	2.40	1.14	8	253	10	0.04	0.5	1.7	C	4	LUSEVERA (FRIULI)
2925	790824	081656.77	FLD	46°14.72'	13°10.50'	13.48	0.99	4	197	5	0.14	0.3	0.3	C	3	BUIA (FRIULI)
2926	790824	092712.26	FLD	46°20.38'	13°02.45'	4.02	1.30	6	275	5	0.05	0.7	0.7	C	4	TOLMEZZO (FRIULI)
2927	790824	182104.81	FLD	46°13.53'	13°10.57'	12.93	0.99	8	154	5	0.07	0.7	0.7	B	4	BUIA (FRIULI)
2928	790824	201350.96	FLD	46°21.85'	13°09.96'	9.44	1.23	6	281	7	0.08	1.2	1.2	C	3	MOGGIO UDINESE (FRIULI)
2929	790825	073641.86	FLD	46°21.64'	13°10.01'	10.85	1.13	8	278	7	0.12	1.4	1.2	C	4	MOGGIO UDINESE (FRIULI)
2930	790825	085318.08	FLD	46°13.23'	13°08.57'	4.52	1.11	8	163	8	0.24	1.5	3.9	C	4	BUIA (FRIULI)
2931	790826	000353.46	FLD	46°17.96'	13°06.10'	10.31	0.86	7	126	2	0.10	0.8	0.9	B	4	GEMONA (FRIULI)
2932	790826	165327.64	FLD	46°20.11'	13°03.05'	8.58	1.10	7	269	4	0.03	0.4	0.3	C	4	TOLMEZZO (FRIULI)
2933	790826	205627.78	FLD	46°23.60'	13°04.89'	1.49	1.15	5	299	8	0.17	1.7	6.1	D	3	MOGGIO UDINESE (FRIULI)
2934	790827	001232.69	FLD	46°25.77'	13°00.32'	1.20	1.01	6	315	14	0.13	0.9	8.1	D	4	ARTA (FRIULI)
2935	790827	042010.11	FLD	46°15.81'	13°10.79'	6.10	1.22	6	166	6	0.11	1.1	1.4	C	4	GEMONA (FRIULI)
2936	790827	050113.70	FLD	46°22.37'	13°03.78'	3.92	1.81	8	296	7	0.14	1.4	2.0	C	4	TOLMEZZO (FRIULI)
2937	790827	061749.80	FLD	46°23.79'	13°03.12'	1.17	1.01	6	303	9	0.08	0.8	4.8	C	3	TOLMEZZO (FRIULI)
2938	790827	125428.67	FLD	46°21.92'	13°00.33'	0.49	1.17	6	299	9	0.13	0.4	5.4	D	3	TOLMEZZO (FRIULI)
2939	790827	133616.06	FLD	46°18.89'	12°58.06'	1.09	0.95	6	278	8	0.01	0.1	0.6	C	3	TRASACHIS (FRIULI)
2940	790827	143459.27	FLD	46°21.71'	13°00.87'	1.47	0.92	6	297	8	0.19	0.1	0.5	C	3	TOLMEZZO (FRIULI)

N	DATE	ORTIME		LAT	Lon	DEP	MAG	NO	GAP	DM	RMS	ERH	ERZ	Q	NS	PLACE
2941	790827	154201.14	FLD	46°21.84'	13°04.54'	6.37	0.95	6	291	5	0.09	1.3	1.0	C	3	TOLMEZZO (FRIULI)
2942	790827	160714.88	FLD	46°19.30'	13°03.03'	10.98	1.05	6	244	4	0.09	1.0	0.8	C	3	TRASAGHIS (FRIULI)
2943	790828	004919.96	FLD	46°22.91'	13°03.61'	3.26	1.75	8	299	8	0.12	1.3	2.5	C	4	TOLMEZZO (FRIULI)
2944	790828	062840.34	FLD	46°17.93'	12°57.67'	5.62	1.08	7	276	7	0.18	1.7	2.1	C	4	TRASAGHIS (FRIULI)
2945	790828	091700.30	FLD	46°18.33'	13°11.17'	9.51	1.23	8	219	7	0.12	1.1	1.0	C	4	GEMONA (FRIULI)
2946	790828	100525.90	FLD	46°18.45'	12°57.04'	7.91	1.03	6	285	8	0.11	1.5	1.3	C	3	PIELUNGO (FRIULI)
2947	790828	101134.22	FLD	46°22.32'	13°06.33'	6.46	1.09	7	290	6	0.08	1.0	0.8	C	4	MOGGIO UDINESE (FRIULI)
2948	790828	112544.95	FLD	46°18.10'	12°58.04'	6.27	1.18	6	272	7	0.09	1.0	1.3	C	4	TRASAGHIS (FRIULI)
2949	790828	125103.73	CLD	45°06.86'	14°07.23'	4.36	2.32	13	296	72	0.26	1.7	1.7	C	7	LABIN (CROATIA)
2950	790828	135826.98	FLD	46°22.96'	13°03.18'	1.21	1.64	8	300	8	0.13	1.4	7.4	D	4	TOLMEZZO (FRIULI)
2951	790828	163516.85	FLD	46°19.30'	13°04.52'	6.05	0.92	6	239	2	0.14	1.7	1.8	C	4	TRASAGHIS (FRIULI)
2952	790828	170702.82	SLD	45°39.78'	14°04.82'	10.23	1.98	6	209	25	0.25	3.6	6.8	D	3	NARIN (SLOVENIA)
2953	790828	193742.93	FLD	46°22.00'	13°01.40'	10.85	1.07	6	299	8	0.09	1.3	1.3	C	4	TOLMEZZO (FRIULI)
2954	790829	001608.78	FLD	46°22.82'	13°05.10'	4.47	1.19	6	295	7	0.12	1.8	2.2	C	4	MOGGIO UDINESE (FRIULI)
2955	790829	071635.04	CLD	45°24.36'	14°35.90'	12.06	2.37	15	302	39	0.31	2.2	1.3	D	8	MRZLA-VODICA (CROATIA)
2956	790829	083624.84	FLD	46°18.40'	12°57.89'	6.08	1.20	6	276	7	0.13	1.6	2.1	C	4	TRASAGHIS (FRIULI)
2957	790829	092042.78	FLD	46°21.54'	13°00.34'	2.10	1.02	7	295	8	0.06	0.7	2.0	C	4	TOLMEZZO (FRIULI)
2958	790829	100042.94	FLD	46°19.89'	13°05.89'	9.51	1.15	8	273	1	0.07	0.7	0.5	C	4	GEMONA (FRIULI)
2959	790829	100651.34	FLD	46°17.63'	12°57.94'	6.60	1.18	7	271	6	0.14	1.3	1.4	C	4	TRASAGHIS (FRIULI)
2960	790829	101409.10	FLD	46°21.93'	13°18.82'	9.78	1.37	8	276	15	0.13	1.7	2.5	C	4	CHIUSAFORTE (FRIULI)
2961	790829	160448.83	FLD	46°18.08'	12°57.64'	5.05	1.17	7	277	7	0.17	1.7	2.1	C	4	TRASAGHIS (FRIULI)
2962	790829	200427.10	FLD	46°12.27'	13°10.64'	12.09	1.36	8	169	6	0.03	0.3	0.3	B	4	BUIA (FRIULI)
2963	790829	223353.03	FLD	46°20.46'	13°05.59'	8.81	1.19	6	328	2	0.01	1.1	0.2	C	3	MOGGIO UDINESE (FRIULI)
2964	790830	025508.91	FLD	46°20.16'	13°01.11'	10.98	1.28	6	337	7	0.00	0.7	0.2	C	3	TOLMEZZO (FRIULI)
2965	790830	030424.19	FLD	46°23.92'	13°06.22'	9.45	1.13	6	322	9	0.01	1.8	1.2	C	3	MOGGIO UDINESE (FRIULI)
2966	790830	053311.22	FLD	46°21.70'	13°12.88'	3.07	1.27	6	271	10	0.01	0.8	2.4	C	3	CHIUSAFORTE (FRIULI)
2967	790830	063834.50	FLD	46°21.37'	13°04.40'	12.02	1.38	6	342	5	0.02	1.5	0.2	C	3	TOLMEZZO (FRIULI)
2968	790830	100228.47	FLD	46°20.95'	13°01.54'	0.48	1.03	6	286	7	0.08	0.2	2.4	C	4	TOLMEZZO (FRIULI)
2969	790830	172416.22	FLD	46°23.04'	13°06.82'	10.03	1.52	8	292	7	0.12	1.4	1.1	C	4	MOGGIO UDINESE (FRIULI)
2970	790830	172601.16	FLD	46°23.16'	13°04.78'	7.82	1.02	6	297	8	0.04	0.7	0.6	C	3	MOGGIO UDINESE (FRIULI)
2971	790830	210045.31	FLD	46°20.97'	13°06.23'	10.76	1.11	8	282	3	0.04	0.4	0.3	C	4	MOGGIO UDINESE (FRIULI)
2972	790831	060027.67	FLD	46°22.78'	13°06.68'	7.71	1.02	7	291	7	0.13	1.6	1.4	C	4	MOGGIO UDINESE (FRIULI)
2973	790831	082610.31	FLD	46°21.64'	13°01.25'	0.91	1.09	6	296	8	0.10	1.2	7.0	D	4	TOLMEZZO (FRIULI)
2974	790831	132403.71	FLD	46°23.97'	13°06.66'	8.86	1.34	8	297	9	0.10	1.2	1.2	C	4	MOGGIO UDINESE (FRIULI)
2975	790831	141145.06	FLD	46°18.78'	13°02.45'	8.88	0.99	5	233	5	0.01	0.2	0.3	C	3	TRASAGHIS (FRIULI)
2976	790831	184510.14	FLD	46°19.66'	13°16.60'	13.13	1.61	10	154	10	0.13	0.6	1.2	B	5	LUSEVERA (FRIULI)
2977	790901	041444.93	FLD	46°22.08'	13°01.66'	11.90	1.40	7	299	8	0.06	0.8	0.7	C	4	TOLMEZZO (FRIULI)
2978	790901	073523.65	FLD	46°18.46'	12°57.40'	7.25	1.21	7	281	8	0.10	1.1	1.1	C	4	TRASAGHIS (FRIULI)
2979	790901	073531.96	FLD	46°18.58'	12°57.58'	7.57	1.24	7	280	8	0.11	1.2	1.1	C	4	TRASAGHIS (FRIULI)
2980	790901	085921.28	FLD	46°18.76'	12°57.56'	8.85	1.46	8	282	8	0.09	0.9	0.7	C	4	TRASAGHIS (FRIULI)
2981	790901	134956.19	FLD	46°18.27'	12°57.21'	7.44	1.47	7	282	7	0.11	1.2	1.1	C	4	TRASAGHIS (FRIULI)
2982	790901	163137.60	FLD	46°22.34'	13°01.59'	10.16	1.15	7	301	8	0.10	1.2	1.1	C	4	TOLMEZZO (FRIULI)
2983	790901	172254.44	FLD	46°21.50'	13°01.40'	2.25	1.00	7	294	7	0.08	0.9	2.2	C	4	TOLMEZZO (FRIULI)
2984	790901	204223.28	FLD	46°17.74'	12°57.88'	7.93	0.95	7	272	6	0.06	0.6	0.6	C	4	TRASAGHIS (FRIULI)
2985	790902	014338.00	FLD	46°24.59'	13°05.26'	1.60	1.00	6	302	10	0.20	1.5	6.9	D	3	MOGGIO UDINESE (FRIULI)
2986	790902	020943.92	FLD	46°19.30'	13°06.54'	10.31	0.99	7	237	1	0.09	0.9	0.8	C	4	GEMONA (FRIULI)
2987	790902	032144.07	FLD	46°16.59'	13°09.89'	9.01	1.15	7	172	7	0.14	1.2	1.1	C	4	GEMONA (FRIULI)
2988	790902	103102.80	FLD	46°20.04'	12°55.40'	5.72	1.31	8	303	11	0.13	1.4	2.0	C	4	VILLA SANTINA (FRIULI)
2989	790902	173845.55	FLD	46°23.09'	12°56.88'	2.21	1.04	7	313	14	0.24	1.0	4.6	C	4	VILLA SANTINA (FRIULI)
2990	790902	192921.10	FLD	46°23.94'	13°07.09'	8.96	1.03	7	296	9	0.09	1.3	1.2	C	4	MOGGIO UDINESE (FRIULI)
2991	790903	011420.39	FLD	46°21.82'	13°14.39'	9.26	1.40	10	272	12	0.09	0.9	1.1	C	5	CHIUSAFORTE (FRIULI)
2992	790903	061310.98	FLD	46°22.96'	13°16.38'	7.96	1.17	8	281	15	0.14	1.8	3.1	C	5	CHIUSAFORTE (FRIULI)
2993	790903	061557.89	SLD	46°03.09'	14°15.94'	6.00	2.76	25	92	20	0.62	1.6	2.7	D	14	HORJUL (SLOVENIA)
2994	790903	062808.66	SLD	46°04.66'	14°16.35'	16.42	1.98	14	174	20	0.33	1.5	1.6	C	7	HORJUL (SLOVENIA)
2995	790903	081909.34	SLD	46°04.16'	14°17.27'	8.89	2.13	5	233	19	0.17	2.9	8.3	D	3	HORJUL (SLOVENIA)
2996	790903	082619.91	FLD	46°16.88'	13°03.84'	9.29	1.24	10	160	5	0.15	0.9	1.0	C	5	TRASAGHIS (FRIULI)
2997	790903	130349.07	SLD	46°05.21'	14°15.95'	12.85	2.21	14	177	21	0.43	2.0	5.5	C	7	SKOFIA-LOKA (SLOVENIA)
2998	790903	130932.44	SLD	46°04.53'	14°16.38'	10.44	2.13	4	236	20	0.00	0.3	0.3	C	3	HORJUL (SLOVENIA)
2999	790903	135202.35	SLD	46°04.46'	14°16.68'	11.10	2.21	4	235	20	0.00	0.3	0.3	C	3	HORJUL (SLOVENIA)
3000	790903	170949.48	FLD	46°21.77'	13°14.85'	12.44	1.38	10	183	12	0.18	0.9	1.7	C	5	CHIUSAFORTE (FRIULI)

N	DATE	ORTIME	LAT	LON	DEP	MAG	NO	GAP	DM	RMS	ERH	ERZ	Q	NS	PLACE
3001	790903	204349.01	FLD	46°17.72'	13°22.18'	1.33	1.05	6	260	12	0.01	1.0	8.7	D	3 UCCEA (FRIULI)
3002	790904	024536.27	FLD	46°16.09'	13°06.10'	7.07	1.81	8	126	6	0.12	0.8	1.4	B	4 GEMONA (FRIULI)
3003	790904	031646.75	FLD	46°15.29'	13°05.73'	7.61	1.12	8	138	7	0.15	0.9	1.7	B	4 GEMONA (FRIULI)
3004	790904	195211.43	FLD	46°26.02'	13°00.95'	12.34	1.34	8	314	14	0.07	1.0	1.2	C	4 ARTA (FRIULI)
3005	790904	232416.77	FLD	46°21.33'	13°11.56'	14.31	1.15	7	269	8	0.08	1.2	1.1	C	4 MOGGIO UDINESE (FRIULI)
3006	790905	020615.97	FLD	46°25.17'	13°03.72'	2.26	1.13	7	306	11	0.16	1.0	4.0	C	4 ARTA (FRIULI)
3007	790905	070041.08	FLD	46°16.39'	13°04.71'	9.64	1.43	8	134	5	0.14	1.0	1.3	B	4 GEMONA (FRIULI)
3008	790905	124940.37	FLD	46°20.81'	12°57.39'	0.51	1.22	7	297	11	0.16	0.5	7.2	D	4 TOLMEZZO (FRIULI)
3009	790905	164820.59	FLD	46°20.49'	12°54.82'	3.96	1.22	7	307	13	0.12	1.5	3.2	C	4 VILLA SANTINA (FRIULI)
3010	790905	214050.03	FLD	46°17.36'	13°09.88'	12.37	1.30	8	190	6	0.10	0.9	0.8	C	4 GEMONA (FRIULI)
3011	790905	220825.84	FLD	46°21.46'	13°03.00'	4.93	1.23	7	292	6	0.12	1.4	1.5	C	4 TOLMEZZO (FRIULI)
3012	790906	175151.38	FLD	46°21.12'	13°01.56'	2.89	1.16	7	289	7	0.04	0.5	0.8	C	4 TOLMEZZO (FRIULI)
3013	790906	190729.88	FLD	46°15.08'	13°19.67'	9.65	0.94	7	230	7	0.05	0.7	0.6	C	4 LUSEVERA (FRIULI)
3014	790906	213733.22	FLD	46°23.24'	13°04.46'	1.18	0.97	6	298	8	0.10	1.5	7.0	D	3 TOLMEZZO (FRIULI)
3015	790906	222228.21	FLD	46°21.61'	13°08.28'	9.92	0.90	5	282	5	0.04	0.9	0.8	C	3 MOGGIO UDINESE (FRIULI)
3016	790907	043509.73	FLD	46°24.30'	13°00.95'	13.28	1.54	8	310	11	0.05	0.7	0.6	C	4 TOLMEZZO (FRIULI)
3017	790907	080707.82	FLD	46°21.27'	13°13.72'	4.25	1.09	7	266	11	0.02	0.4	0.6	C	4 CHIUSAFORTE (FRIULI)
3018	790907	123953.33	FLD	46°21.70'	13°00.74'	2.75	0.99	6	296	8	0.20	1.1	2.6	C	4 TOLMEZZO (FRIULI)
3019	790907	131116.10	FLD	46°20.37'	13°02.16'	3.09	1.03	6	275	5	0.10	1.2	1.8	C	4 TOLMEZZO (FRIULI)
3020	790907	145820.20	FLD	46°21.17'	13°06.91'	10.63	1.01	7	282	4	0.03	0.4	0.3	C	4 MOGGIO UDINESE (FRIULI)
3021	790907	174115.39	FLD	46°20.32'	13°15.17'	4.45	1.10	7	257	11	0.05	0.6	1.4	C	4 CHIUSAFORTE (FRIULI)
3022	790907	215411.79	FLD	46°14.18'	12°26.82'	6.36	1.91	10	172	10	0.24	2.3	3.2	C	5 PIEVE D'ALPAGO (VENETO)
3023	790908	063634.60	FLD	46°23.98'	12°44.09'	1.23	1.31	7	274	26	0.15	0.5	7.3	D	4 AMPEZZO (FRIULI)
3024	790908	102026.29	FLD	46°21.60'	13°00.75'	0.52	0.97	7	295	8	0.10	0.8	8.5	D	4 TOLMEZZO (FRIULI)
3025	790908	130949.00	FLD	46°21.76'	12°59.54'	1.14	1.06	7	298	10	0.20	0.8	5.0	D	4 TOLMEZZO (FRIULI)
3026	790908	151230.78	FLD	46°17.11'	13°09.71'	7.60	1.10	7	182	6	0.18	1.6	1.7	C	4 GEMONA (FRIULI)
3027	790909	004545.18	FLD	46°18.66'	13°08.71'	3.89	1.15	6	212	4	0.01	0.6	0.2	C	3 GEMONA (FRIULI)
3028	790909	024130.43	FLD	46°19.30'	13°09.19'	7.68	1.01	7	233	4	0.15	1.6	1.4	C	4 GEMONA (FRIULI)
3029	790909	072534.47	FLD	46°22.38'	13°07.54'	7.46	1.12	7	288	6	0.08	1.0	0.9	C	4 MOGGIO UDINESE (FRIULI)
3030	790909	211030.82	SLD	45°40.69'	14°13.17'	14.31	1.91	12	208	17	0.24	1.4	1.3	C	6 DEBELA-GORA (SLOVENIA)
3031	790910	013218.73	FLD	46°21.22'	13°02.38'	5.35	0.97	7	291	6	0.13	1.5	1.6	C	4 TOLMEZZO (FRIULI)
3032	790910	062857.17	FLD	46°00.46'	13°23.01'	2.78	1.28	6	312	14	0.18	1.3	5.6	D	4 PREMARIACCO (FRIULI)
3033	790910	070741.82	LD	46°25.75'	14°19.92'	12.01	2.36	16	162	45	0.23	1.5	2.9	C	8 KOSUTNI.
3034	790911	012017.28	FLD	46°19.97'	13°11.41'	13.45	1.10	8	248	7	0.10	1.1	0.9	C	4 GEMONA (FRIULI)
3035	790911	030446.64	FLD	46°17.65'	13°04.74'	9.86	1.02	7	160	3	0.09	0.8	0.9	B	4 GEMONA (FRIULI)
3036	790911	093240.66	GUD	45°50.45'	13°38.03'	15.94	1.57	7	177	18	0.09	5.6	1.5	D	4 RUPA (VENEZIA-GIULIA)
3037	790911	093407.43	ED	45°39.39'	13°27.92'	19.48	2.61	7	247	24	0.08	3.4	0.5	D	7 GOLFO DI TRIESTE
3038	790912	010051.32	FLD	46°18.78'	13°11.65'	4.32	0.96	7	228	7	0.05	0.7	1.0	C	4 GEMONA (FRIULI)
3039	790913	045510.74	FLD	46°21.68'	13°00.02'	0.99	0.88	7	297	9	0.17	0.5	3.2	C	4 TOLMEZZO (FRIULI)
3040	790913	063422.64	FLD	46°22.15'	13°00.67'	2.99	0.86	6	302	9	0.04	0.6	1.4	C	4 TOLMEZZO (FRIULI)
3041	790913	123552.98	FLD	46°20.57'	12°53.77'	5.11	1.09	6	311	13	0.05	0.8	1.6	C	4 VILLA SANTINA (FRIULI)
3042	790913	142534.40	FLD	46°17.66'	13°07.99'	8.14	0.94	5	175	4	0.04	0.7	1.0	C	3 GEMONA (FRIULI)
3043	790914	033757.47	FLD	46°20.11'	13°06.10'	5.04	1.14	6	275	2	0.12	1.7	1.3	C	4 MOGGIO UDINESE (FRIULI)
3044	790914	071906.77	FLD	46°19.30'	13°10.83'	6.53	1.09	8	236	6	0.16	1.5	1.5	C	4 GEMONA (FRIULI)
3045	790914	073757.28	FLD	46°20.66'	13°19.31'	3.08	1.02	8	268	13	0.08	1.0	3.7	C	4 CHIUSAFORTE (FRIULI)
3046	790914	210537.72	FLD	46°20.46'	13°02.20'	2.46	1.17	10	277	5	0.15	1.1	2.3	C	5 TOLMEZZO (FRIULI)
3047	790915	043505.39	FLD	46°20.52'	13°01.39'	1.21	0.98	8	279	6	0.18	1.6	6.9	D	5 TOLMEZZO (FRIULI)
3048	790915	044213.73	FLD	46°22.31'	12°55.07'	1.21	1.13	8	313	15	0.10	1.1	9.4	D	5 VILLA SANTINA (FRIULI)
3049	790915	133950.60	FLD	46°20.08'	13°06.10'	7.00	1.05	7	275	2	0.17	1.7	1.3	C	4 MOGGIO UDINESE (FRIULI)
3050	790915	155148.51	FLD	46°23.61'	13°13.42'	1.42	1.29	8	288	13	0.12	1.0	7.4	D	4 CHIUSAFORTE (FRIULI)
3051	790915	224815.92	FLD	46°18.09'	13°06.53'	9.89	1.10	7	143	2	0.03	0.3	0.4	B	4 GEMONA (FRIULI)
3052	790916	090021.95	SLD	46°17.85'	13°42.93'	6.65	1.70	14	264	32	0.19	1.2	1.5	C	7 KUK (SLOVENIA)
3053	790916	125017.91	FLD	46°19.91'	13°02.14'	4.17	0.99	7	265	5	0.10	1.0	1.2	C	4 TRASAGHIS (FRIULI)
3054	790916	195120.66	FLD	46°20.41'	13°03.52'	6.09	1.06	6	279	4	0.12	1.5	1.2	C	3 TOLMEZZO (FRIULI)
3055	790917	090933.02	FLD	46°18.78'	12°58.76'	7.76	0.97	6	270	8	0.03	0.4	0.3	C	3 TRASAGHIS (FRIULI)
3056	790917	121255.39	FLD	46°19.30'	13°07.85'	3.39	1.32	6	232	2	0.05	0.7	0.7	C	3 GEMONA (FRIULI)
3057	790917	131216.86	FLD	46°18.18'	13°17.43'	5.92	1.09	8	243	8	0.14	1.5	2.0	C	4 LUSEVERA (FRIULI)
3058	790917	215034.70	FLD	46°24.26'	13°02.33'	11.37	1.22	6	307	10	0.09	1.5	1.3	C	3 TOLMEZZO (FRIULI)
3059	790918	020737.39	FLD	46°20.25'	13°03.06'	4.11	1.01	7	273	4	0.06	0.6	0.7	C	4 TOLMEZZO (FRIULI)
3060	790918	035733.52	FLD	46°22.74'	13°09.80'	6.04	0.88	6	287	8	0.03	0.4	0.6	C	3 MOGGIO UDINESE (FRIULI)

N	DATE	ORTIME		LAT	Lon	DEP	MAG	NO	GAP	DM	RMS	ERH	ERZ	Q	NS	PLACE
3061	790918	100529.44	FLD	46°23.06'	13°02.00'	0.92	1.07	7	303	9	0.07	0.6	4.6	C	4	TOLMEZZO (FRIULI)
3062	790918	105258.33	FLD	46°23.39'	13°14.63'	0.78	0.91	8	285	14	0.04	0.5	6.8	D	4	CHIUSAFORTE (FRIULI)
3063	790918	135700.26	FLD	46°21.23'	13°06.73'	4.20	0.96	6	283	4	0.06	1.0	0.7	C	4	MOGGIO UDINESE (FRIULI)
3064	790918	144052.45	FLD	46°23.60'	13°16.35'	2.49	0.97	5	286	16	0.13	1.2	6.8	D	3	CHIUSAFORTE (FRIULI)
3065	790918	223741.10	FLD	46°22.70'	13°06.70'	8.88	0.99	9	291	7	0.09	0.9	0.8	C	5	MOGGIO UDINESE (FRIULI)
3066	790919	032121.27	FLD	46°19.21'	13°15.26'	4.77	1.59	9	245	9	0.08	0.8	1.4	C	5	LUSEVERA (FRIULI)
3067	790919	180356.72	FLD	46°22.60'	13°15.75'	5.79	1.21	8	278	14	0.04	0.5	1.1	C	5	CHIUSAFORTE (FRIULI)
3068	790920	105609.93	FLD	46°20.58'	13°11.03'	5.51	0.97	10	259	7	0.17	1.3	1.8	C	5	MOGGIO UDINESE (FRIULI)
3069	790920	173515.29	FLD	46°19.29'	13°01.31'	10.56	1.05	7	255	6	0.10	1.0	0.8	C	4	TRASAGHIS (FRIULI)
3070	790920	173517.61	FLD	46°19.74'	13°00.40'	10.09	1.17	6	270	7	0.06	0.9	0.8	C	4	TRASAGHIS (FRIULI)
3071	790920	174232.41	FLD	46°19.30'	13°01.36'	9.12	1.16	7	255	6	0.07	0.7	0.7	C	4	TRASAGHIS (FRIULI)
3072	790921	013234.48	FLD	46°18.73'	13°04.51'	7.00	0.97	6	205	2	0.14	1.6	1.9	C	4	TRASAGHIS (FRIULI)
3073	790921	083941.15	SLD	45°55.43'	14°49.72'	5.44	2.17	12	297	27	0.25	1.7	1.8	C	6	RADAHOVA (SLOVENIA)
3074	790921	134727.26	CLD	45°06.07'	14°09.94'	6.37	2.44	16	308	74	0.17	1.1	1.1	C	8	LABIN (CROATIA)
3075	790921	163934.29	FLD	46°27.06'	13°04.65'	13.29	1.25	9	310	15	0.10	1.4	1.4	C	5	ARTA (FRIULI)
3076	790921	184303.75	FLD	46°13.82'	13°14.70'	13.93	1.07	7	147	1	0.11	1.4	1.0	C	4	TARCENTO (FRIULI)
3077	790921	191508.22	FLD	46°17.97'	13°19.33'	7.13	0.93	8	249	9	0.07	0.6	1.2	C	5	LUSEVERA (FRIULI)
3078	790921	193738.16	FLD	46°21.38'	13°24.51'	2.94	1.16	9	285	18	0.11	0.9	6.3	D	6	M. CANIN (FRIULI)
3079	790921	205858.71	FLD	46°19.52'	13°11.51'	2.51	0.90	5	241	7	0.10	1.1	3.5	C	4	GEMONA (FRIULI)
3080	790922	005818.34	FLD	46°21.06'	13°06.81'	6.29	1.11	8	281	4	0.17	1.6	1.3	C	4	MOGGIO UDINESE (FRIULI)
3081	790922	193723.47	FLD	46°20.17'	13°09.18'	9.77	1.24	9	256	4	0.07	0.6	0.5	C	5	MOGGIO UDINESE (FRIULI)
3082	790922	200824.36	FLD	46°21.14'	13°09.70'	10.60	1.03	8	281	6	0.04	0.4	0.4	C	4	MOGGIO UDINESE (FRIULI)
3083	790923	112218.62	FLD	46°19.86'	13°04.72'	5.18	0.94	6	272	2	0.06	0.7	0.7	C	4	GEMONA (FRIULI)
3084	790923	152255.93	FLD	46°15.98'	13°15.61'	14.21	0.77	6	213	4	0.04	1.9	0.4	C	3	LUSEVERA (FRIULI)
3085	790923	152259.74	FLD	46°12.77'	13°10.17'	9.06	0.81	5	164	6	0.05	0.6	1.6	C	4	BUIA (FRIULI)
3086	790923	154436.33	FLD	46°20.87'	13°20.48'	5.49	1.06	10	273	14	0.13	1.5	3.8	C	5	M. CANIN (FRIULI)
3087	790923	183225.91	FLD	46°20.97'	13°21.01'	3.40	1.17	8	274	15	0.06	0.9	4.3	C	4	M. CANIN (FRIULI)
3088	790924	022447.58	FLD	46°21.20'	13°21.40'	1.93	0.96	6	277	16	0.07	0.6	5.5	D	4	M. CANIN (FRIULI)
3089	790924	023352.50	FLD	46°18.04'	13°12.00'	9.41	1.07	8	218	8	0.08	0.9	0.9	C	4	GEMONA (FRIULI)
3090	790924	070614.77	FLD	46°20.89'	13°02.49'	4.80	0.89	5	286	5	0.03	0.5	0.7	C	3	TOLMEZZO (FRIULI)
3091	790924	124217.67	FLD	46°22.46'	12°41.94'	2.78	1.53	10	273	24	0.15	1.4	9.4	D	6	FORNI DI SOTTO (FRIULI)
3092	790924	181509.50	FLD	46°19.79'	13°19.79'	7.51	0.92	6	264	12	0.05	1.1	1.7	C	3	UCCEA (FRIULI)
3093	790924	194212.84	FLD	46°17.71'	13°21.96'	2.21	0.92	5	292	11	0.06	1.5	7.3	D	3	UCCEA (FRIULI)
3094	790924	203231.07	FLD	46°23.93'	13°13.74'	3.32	1.00	7	290	13	0.14	1.8	7.2	D	5	CHIUSAFORTE (FRIULI)
3095	790925	030437.81	FLD	46°21.77'	13°01.38'	1.20	1.12	9	298	8	0.10	0.9	4.6	C	5	TOLMEZZO (FRIULI)
3096	790925	031458.49	FLD	46°22.92'	13°15.98'	5.89	1.12	7	281	15	0.10	1.7	4.0	C	4	CHIUSAFORTE (FRIULI)
3097	790925	161942.68	FLD	46°22.16'	13°08.05'	0.45	1.41	10	286	6	0.06	0.5	6.2	D	5	MOGGIO UDINESE (FRIULI)
3098	790925	183243.56	FLD	46°23.65'	13°11.41'	5.73	0.84	6	293	11	0.08	1.6	3.4	C	4	MOGGIO UDINESE (FRIULI)
3099	790925	194623.63	FLD	46°17.37'	13°15.72'	12.97	0.97	7	227	6	0.14	1.8	1.7	C	4	LUSEVERA (FRIULI)
3100	790925	194716.91	FLD	46°19.94'	13°19.97'	6.80	1.11	7	265	13	0.05	1.7	2.6	C	4	UCCEA (FRIULI)
3101	790925	212351.54	FLD	46°19.02'	13°18.52'	9.83	1.24	8	254	10	0.05	0.7	0.9	C	4	LUSEVERA (FRIULI)
3102	790926	003804.36	FLD	46°20.55'	13°00.09'	4.32	0.92	8	283	8	0.20	1.8	3.0	C	4	TOLMEZZO (FRIULI)
3103	790926	004704.51	FLD	46°19.84'	13°18.38'	10.17	1.01	8	260	12	0.09	1.3	1.7	C	4	LUSEVERA (FRIULI)
3104	790926	130035.96	FLD	46°17.19'	13°19.67'	7.65	1.26	9	245	9	0.06	0.8	1.0	C	5	LUSEVERA (FRIULI)
3105	790926	141832.56	FLD	46°20.65'	13°13.34'	8.02	1.11	8	278	10	0.07	0.7	0.9	C	4	CHIUSAFORTE (FRIULI)
3106	790926	214339.92	FLD	46°19.87'	13°02.24'	8.90	1.33	8	264	5	0.13	1.4	1.8	C	5	TRASAGHIS (FRIULI)
3107	790927	011404.80	FLD	46°21.96'	13°11.71'	2.02	1.15	10	276	9	0.11	1.0	4.1	C	5	MOGGIO UDINESE (FRIULI)
3108	790927	053822.25	FLD	46°18.60'	13°08.58'	5.93	0.79	6	208	3	0.08	0.7	1.1	C	4	GEMONA (FRIULI)
3109	790927	215408.87	FLD	46°22.28'	13°11.25'	1.38	0.83	6	281	9	0.07	1.1	8.3	D	4	MOGGIO UDINESE (FRIULI)
3110	790928	065114.97	FLD	46°19.03'	13°03.01'	4.46	0.90	5	236	4	0.07	0.9	1.5	C	3	TRASAGHIS (FRIULI)
3111	790928	162310.01	FLD	46°25.56'	12°57.10'	11.42	0.97	7	323	16	0.10	1.4	1.8	C	4	OVARO (FRIULI)
3112	790928	172612.41	FLD	46°23.07'	13°07.55'	6.16	0.78	5	327	7	0.05	1.1	1.1	C	3	MOGGIO UDINESE (FRIULI)
3113	790928	192307.32	CLD	45°24.63'	14°32.15'	10.92	2.07	4	299	37	0.00	0.3	0.3	C	3	CAVLE (CROATIA)
3114	790928	203321.89	FLD	46°22.79'	13°10.82'	7.78	0.94	6	300	9	0.03	0.6	0.7	C	3	MOGGIO UDINESE (FRIULI)
3115	790928	231419.73	FLD	46°21.00'	13°08.93'	10.18	0.91	6	319	5	0.03	0.5	0.4	C	3	MOGGIO UDINESE (FRIULI)
3116	790929	124046.98	FLD	46°20.10'	13°04.44'	5.39	0.85	5	326	3	0.00	0.1	0.1	C	4	TOLMEZZO (FRIULI)
3117	790929	125840.37	FLD	46°20.91'	13°11.13'	9.61	0.96	9	264	7	0.05	0.5	0.5	C	5	MOGGIO UDINESE (FRIULI)
3118	790930	233713.98	FLD	46°23.50'	12°40.01'	2.97	1.24	9	281	26	0.18	1.2	9.7	D	5	FORNI DI SOTTO (FRIULI)
3119	791001	031516.48	FLD	46°17.88'	13°16.00'	4.94	2.51	12	135	7	0.16	0.5	2.0	B	6	LUSEVERA (FRIULI)
3120	791001	032355.70	FLD	46°19.64'	13°17.91'	0.87	1.35	8	257	11	0.08	0.8	9.1	D	4	LUSEVERA (FRIULI)

N	DATE	ORTIME		LAT	LON	DEP	MAG	NO	GAP	DM	RMS	ERH	ERZ	Q	NS	PLACE
3121	791001	043307.94	FLD	46°25.50'	13°04.84'	11.65	1.29	8	305	12	0.08	1.0	0.9	C	4	M. SERNIO (FRIULI)
3122	791001	132404.20	FLD	46°18.98'	13°14.70'	6.09	1.10	7	241	9	0.13	1.3	1.9	C	4	LUSEVERA (FRIULI)
3123	791001	182836.95	FLD	46°20.56'	13°15.68'	1.21	1.14	8	260	12	0.06	0.7	5.1	D	4	CHIUSAFORTE (FRIULI)
3124	791001	193211.15	FLD	46°20.08'	13°10.23'	5.87	1.31	6	251	6	0.07	1.1	1.1	C	4	MOGGIO UDINESE (FRIULI)
3125	791002	064639.70	FLD	46°21.06'	12°48.47'	7.48	1.44	6	328	18	0.06	1.1	1.8	C	3	AMPEZZO (FRIULI)
3126	791002	084126.46	FLD	46°22.96'	13°01.37'	8.70	1.36	8	304	9	0.05	0.6	0.6	C	4	TOLMEZZO (FRIULI)
3127	791002	124035.84	FLD	46°22.55'	12°57.84'	1.46	1.38	9	308	12	0.11	0.8	5.6	D	5	TOLMEZZO (FRIULI)
3128	791002	124147.28	FLD	46°22.00'	13°16.76'	2.67	0.79	6	301	15	0.06	1.2	5.4	D	3	CHIUSAFORTE (FRIULI)
3129	791002	130842.11	FLD	46°16.98'	13°08.93'	9.63	1.04	6	168	6	0.11	1.0	1.3	C	5	GEMONA (FRIULI)
3130	791003	051526.04	FLD	46°20.34'	13°01.51'	5.89	1.07	6	275	6	0.03	0.3	0.4	C	4	TOLMEZZO (FRIULI)
3131	791003	103325.90	SUD	45°57.43'	13°45.06'	12.65	1.81	10	229	28	0.09	2.7	3.1	D	5	TRNOVO (SLOVENIA)
3132	791004	060734.44	FLD	46°20.86'	13°18.96'	3.46	1.01	5	305	14	0.01	0.3	0.9	C	4	CHIUSAFORTE (FRIULI)
3133	791004	084555.06	FLD	46°20.82'	13°08.48'	9.23	1.16	6	281	4	0.06	0.8	0.9	C	4	MOGGIO UDINESE (FRIULI)
3134	791004	151923.95	FLD	46°17.00'	13°11.61'	8.26	1.08	8	200	6	0.14	1.3	1.4	C	4	GEMONA (FRIULI)
3135	791005	010344.68	FLD	46°19.30'	13°03.64'	4.66	1.00	7	241	3	0.17	1.5	1.9	C	5	TRASAGHIS (FRIULI)
3136	791005	041933.13	FLD	46°17.22'	13°11.68'	7.81	1.25	9	204	7	0.14	0.9	1.2	C	5	GEMONA (FRIULI)
3137	791005	094503.43	FLD	46°19.30'	13°05.57'	10.48	0.92	5	247	1	0.04	0.8	0.7	C	3	GEMONA (FRIULI)
3138	791005	160008.03	CLD	45°21.99'	13°30.71'	30.22	2.03	11	310	43	0.04	1.6	2.6	C	6	S. LOREN. (CROATIA)
3139	791005	191044.07	FLD	46°22.75'	13°08.75'	12.05	1.51	10	288	7	0.05	0.5	0.5	C	5	MOGGIO UDINESE (FRIULI)
3140	791006	003027.02	FLD	46°21.12'	13°17.00'	10.29	1.22	9	267	13	0.09	0.9	1.2	C	5	CHIUSAFORTE (FRIULI)
3141	791006	012200.29	FLD	46°24.32'	13°16.79'	1.28	1.10	7	290	17	0.07	0.4	5.3	D	4	CHIUSAFORTE (FRIULI)
3142	791006	050102.59	FLD	46°22.20'	13°02.73'	6.14	1.36	7	297	7	0.05	0.6	0.7	C	5	TOLMEZZO (FRIULI)
3143	791006	055114.45	FLD	46°23.88'	13°02.41'	9.08	1.22	7	306	10	0.12	1.7	1.9	C	5	TOLMEZZO (FRIULI)
3144	791006	065042.00	FLD	46°21.57'	13°12.91'	9.00	1.06	8	270	10	0.06	0.6	0.8	C	5	CHIUSAFORTE (FRIULI)
3145	791006	205760.00	FLD	46°24.77'	13°00.02'	4.02	0.95	4	321	13	0.01	0.3	0.3	C	3	TOLMEZZO (FRIULI)
3146	791007	025441.05	FLD	46°19.30'	13°11.01'	7.31	1.14	8	236	6	0.16	1.9	2.0	C	4	GEMONA (FRIULI)
3147	791007	224516.32	FLD	46°19.37'	13°10.49'	5.92	0.92	6	244	6	0.07	0.8	1.2	C	4	GEMONA (FRIULI)
3148	791008	000153.64	FLD	46°19.60'	13°16.34'	2.63	0.85	6	252	10	0.06	0.8	2.3	C	4	LUSEVERA (FRIULI)
3149	791008	105213.84	FLD	46°20.42'	13°01.28'	1.86	1.10	7	277	6	0.14	1.3	4.2	C	5	TOLMEZZO (FRIULI)
3150	791008	221620.52	FLD	46°18.63'	13°16.65'	10.00	1.12	8	244	9	0.17	1.9	1.8	C	5	LUSEVERA (FRIULI)
3151	791009	072104.12	FLD	46°22.02'	13°23.22'	2.02	1.43	9	285	18	0.08	0.5	4.5	C	5	M. CANIN (FRIULI)
3152	791009	085606.71	FLD	46°20.28'	13°04.13'	7.93	0.82	5	280	3	0.02	0.4	0.4	C	3	TOLMEZZO (FRIULI)
3153	791010	085854.95	FLD	46°21.49'	13°01.01'	1.02	0.94	6	294	8	0.08	0.8	5.2	D	4	TOLMEZZO (FRIULI)
3154	791010	090631.71	FLD	46°20.73'	13°13.80'	6.82	1.09	8	260	10	0.08	0.8	1.2	C	5	CHIUSAFORTE (FRIULI)
3155	791011	083437.54	FLD	46°17.47'	13°07.77'	10.04	1.06	6	160	4	0.06	0.5	0.9	B	4	GEMONA (FRIULI)
3156	791011	103524.02	FLD	46°31.07'	13°21.41'	11.25	1.81	12	255	18	0.11	0.9	1.6	C	6	MALBORGHETTO (FRIULI)
3157	791011	103851.25	FLD	46°31.20'	13°21.72'	10.61	1.76	12	256	18	0.09	0.8	1.4	C	6	MALBORGHETTO (FRIULI)
3158	791011	173739.57	FLD	46°19.83'	13°15.05'	12.10	1.18	9	159	10	0.13	0.6	1.8	B	6	LUSEVERA (FRIULI)
3159	791011	175934.57	FLD	46°19.95'	13°15.29'	12.37	1.25	11	160	11	0.18	0.8	1.7	C	6	LUSEVERA (FRIULI)
3160	791011	231934.30	FLD	46°18.00'	13°01.68'	7.65	0.92	6	223	6	0.09	1.2	1.4	C	4	TRASAGHIS (FRIULI)
3161	791012	063212.80	FLD	46°15.84'	13°03.95'	7.15	1.03	7	135	6	0.17	1.2	2.0	C	4	TRASAGHIS (FRIULI)
3162	791012	095848.40	FLD	46°20.71'	13°11.09'	9.20	1.07	9	261	7	0.11	1.0	1.1	C	5	MOGGIO UDINESE (FRIULI)
3163	791012	130951.36	FLD	46°21.66'	13°00.56'	0.56	0.78	5	296	8	0.11	0.3	3.1	C	3	TOLMEZZO (FRIULI)
3164	791012	162402.50	FED	46°05.70'	12°51.09'	21.63	1.81	6	211	17	0.05	1.8	4.4	C	6	SPILIMBERGO (FRIULI)
3165	791013	004014.96	FLD	46°19.08'	13°04.75'	10.89	1.16	7	222	2	0.05	0.5	0.5	C	5	GEMONA (FRIULI)
3166	791013	124825.35	FLD	46°17.29'	13°17.99'	5.68	1.07	6	238	7	0.03	1.5	1.8	C	3	LUSEVERA (FRIULI)
3167	791014	044123.95	FLD	46°27.42'	12°39.59'	1.91	1.47	8	293	33	0.04	0.3	4.3	C	5	M. BIVERA (FRIULI)
3168	791014	090822.29	FLD	46°17.12'	13°03.80'	8.52	2.14	12	150	5	0.19	0.9	1.2	C	6	TRASAGHIS (FRIULI)
3169	791014	095819.99	FLD	46°20.96'	13°01.11'	0.12	0.98	5	287	7	0.03	0.0	0.2	C	3	TOLMEZZO (FRIULI)
3170	791014	173453.15	FLD	46°16.20'	13°11.47'	4.15	1.46	8	184	5	0.22	1.7	2.4	C	4	GEMONA (FRIULI)
3171	791015	135929.84	FLD	46°18.37'	13°18.12'	9.29	1.36	8	247	9	0.09	1.1	1.1	C	4	LUSEVERA (FRIULI)
3172	791015	205142.38	FLD	46°15.61'	13°05.52'	10.72	1.33	7	133	7	0.05	0.4	0.6	B	4	GEMONA (FRIULI)
3173	791016	080756.04	FLD	46°20.93'	13°12.90'	1.16	1.39	7	262	9	0.07	0.9	6.7	D	4	CHIUSAFORTE (FRIULI)
3174	791016	202722.40	FLD	46°19.30'	13°02.11'	7.02	1.59	7	213	5	0.09	1.4	1.4	C	4	TRASAGHIS (FRIULI)
3175	791018	040928.52	FLD	46°24.14'	13°05.47'	10.71	1.57	7	300	9	0.07	0.9	1.4	C	4	MOGGIO UDINESE (FRIULI)
3176	791018	041138.37	FLD	46°23.95'	12°58.88'	0.95	1.34	6	316	13	0.06	0.8	7.6	D	3	TOLMEZZO (FRIULI)
3177	791019	075833.81	FLD	46°18.87'	13°08.94'	5.28	1.24	4	221	4	0.01	0.3	0.3	C	3	GEMONA (FRIULI)
3178	791019	192548.37	FLD	46°23.06'	13°10.63'	3.16	1.13	6	300	9	0.11	1.8	4.4	C	3	MOGGIO UDINESE (FRIULI)
3179	791019	211955.74	FLD	46°33.19'	13°13.49'	8.71	1.69	7	267	28	0.05	1.1	2.8	C	4	PONTEBBA (FRIULI)
3180	791020	105821.81	FLD	46°19.55'	13°16.52'	1.25	1.23	6	287	10	0.05	0.3	1.9	C	3	LUSEVERA (FRIULI)

N	DATE	ORTIME		LAT	Lon	DEP	MAG	NO	CAP	DM	RMS	ERH	ERZ	Q	NS	PLACE
3181	791020	135826.07	FLD	46°17.95'	13°03.25'	11.41	1.47	8	198	4	0.08	0.6	0.7	C	4	TRASAGHIS (FRIULI)
3182	791020	153300.47	FLD	46°07.18'	12°27.95'	4.71	2.37	20	157	15	0.38	1.8	1.4	C	10	M. CAVALLO (FRIULI)
3183	791021	063636.05	FLD	46°17.33'	13°14.97'	7.77	1.02	5	258	6	0.00	0.1	0.1	C	3	LUSEVERA (FRIULI)
3184	791022	113450.28	FLD	46°20.72'	13°02.60'	5.23	0.99	6	283	5	0.05	0.6	0.8	C	3	TOLMEZZO (FRIULI)
3185	791023	112319.97	LD	45°01.82'	12°55.89'	13.51	2.29	12	262	00	0.25	1.9	1.7	C	6	ADRIATICO
3186	791026	171703.66	FLD	46°17.64'	13°13.29'	11.88	1.64	8	131	7	0.18	1.0	1.4	B	4	LUSEVERA (FRIULI)
3187	791027	050506.53	FLD	46°22.71'	13°15.70'	6.90	2.04	8	191	14	0.09	0.6	1.6	C	4	CHIUSAFORTE (FRIULI)
3188	791027	165744.08	FLD	46°18.79'	13°12.61'	9.60	1.36	10	232	9	0.07	0.6	0.6	C	5	LUSEVERA (FRIULI)
3189	791027	174734.20	FLD	46°19.30'	13°04.47'	9.89	0.96	6	239	2	0.09	1.1	1.0	C	3	TRASAGHIS (FRIULI)
3190	791027	204047.31	FLD	46°20.23'	13°17.55'	10.24	1.26	10	261	12	0.06	0.7	0.8	C	5	CHIUSAFORTE (FRIULI)
3191	791028	025255.02	FLD	46°17.84'	13°19.05'	6.30	1.14	8	247	9	0.15	1.6	2.2	C	4	LUSEVERA (FRIULI)
3192	791028	111436.12	FLD	46°18.61'	13°05.16'	10.76	1.12	9	180	2	0.13	0.9	0.8	B	5	GEMONA (FRIULI)
3193	791028	162655.05	FLD	46°21.39'	13°01.71'	2.00	0.95	7	293	7	0.04	0.4	1.2	C	5	TOLMEZZO (FRIULI)
3194	791028	175152.94	FLD	46°19.30'	13°02.75'	4.09	0.85	7	246	4	0.15	1.3	2.0	C	5	TRASAGHIS (FRIULI)
3195	791028	183504.96	FLD	46°21.52'	13°00.26'	4.32	1.45	10	295	9	0.08	0.7	1.2	C	5	TOLMEZZO (FRIULI)
3196	791028	220614.97	FLD	46°21.76'	13°08.00'	2.02	0.75	7	284	5	0.06	0.6	1.5	C	4	MOGGIO UDINESE (FRIULI)
3197	791028	232221.35	FLD	46°25.95'	12°48.77'	6.02	1.12	8	332	25	0.13	1.9	5.3	D	5	SAURIS (FRIULI)
3198	791029	014703.11	FLD	46°18.29'	13°01.62'	9.44	0.89	6	230	6	0.01	0.1	0.1	C	4	TRASAGHIS (FRIULI)
3199	791029	022836.89	FLD	46°21.30'	12°52.55'	4.62	1.21	9	317	15	0.15	1.6	3.6	C	5	VILLA SANTINA (FRIULI)
3200	791029	074059.05	FLD	46°16.99'	13°04.41'	9.54	1.17	7	152	5	0.12	1.0	1.3	B	4	TRASAGHIS (FRIULI)
3201	791029	142825.68	FLD	46°22.80'	12°58.16'	4.26	1.02	8	309	12	0.11	1.2	2.9	C	5	TOLMEZZO (FRIULI)
3202	791029	163310.70	FLD	46°21.34'	13°05.85'	10.42	1.13	9	285	4	0.09	0.7	0.6	C	5	MOGGIO UDINESE (FRIULI)
3203	791029	222847.35	FLD	46°17.79'	13°12.85'	7.52	0.87	6	219	7	0.10	1.2	1.5	C	4	LUSEVERA (FRIULI)
3204	791030	175142.40	FLD	46°20.64'	13°13.40'	1.97	0.86	8	259	10	0.12	1.1	5.3	D	5	CHIUSAFORTE (FRIULI)
3205	791031	002556.50	FLD	46°19.90'	13°06.10'	9.65	1.32	10	273	1	0.13	1.0	0.8	C	5	GEMONA (FRIULI)
3206	791031	030748.06	FLD	46°21.40'	13°11.42'	10.67	0.95	8	270	8	0.04	0.5	0.5	C	4	MOGGIO UDINESE (FRIULI)
3207	791031	070834.35	FLD	46°19.67'	13°15.00'	5.65	0.96	6	250	10	0.09	1.3	2.4	C	4	LUSEVERA (FRIULI)
3208	791031	102635.80	FLD	46°19.30'	13°05.53'	8.57	1.26	10	245	1	0.18	1.2	1.2	C	5	GEMONA (FRIULI)
3209	791101	161748.86	FLD	46°19.30'	13°05.21'	9.50	0.96	7	240	1	0.16	1.4	1.3	C	4	GEMONA (FRIULI)
3210	791101	193658.00	FLD	46°19.30'	13°05.82'	10.51	0.80	4	265	0	0.00	0.3	0.3	C	3	GEMONA (FRIULI)
3211	791101	223147.75	FLD	46°20.96'	13°01.55'	3.17	1.14	8	286	7	0.14	1.4	2.4	C	4	TOLMEZZO (FRIULI)
3212	791102	060324.91	FLD	46°19.61'	13°05.64'	2.99	1.03	6	274	1	0.09	1.1	0.9	C	4	GEMONA (FRIULI)
3213	791102	150439.35	FLD	46°18.94'	13°15.95'	10.71	0.98	8	245	9	0.06	0.7	0.6	C	4	LUSEVERA (FRIULI)
3214	791102	231357.86	FLD	46°17.68'	13°15.50'	13.34	0.87	6	230	7	0.02	1.2	0.5	C	3	LUSEVERA (FRIULI)
3215	791103	040448.50	FLD	46°20.55'	13°02.27'	6.27	1.62	10	279	5	0.06	0.5	0.5	C	5	TOLMEZZO (FRIULI)
3216	791103	062920.39	FLD	46°21.25'	13°02.61'	4.68	1.33	8	292	6	0.15	1.3	1.8	C	5	TOLMEZZO (FRIULI)
3217	791103	104112.25	FLD	46°25.16'	13°09.89'	14.03	1.20	10	298	12	0.07	0.9	0.9	C	5	M. SERNIO (FRIULI)
3218	791103	123811.28	FLD	46°19.49'	13°19.22'	2.84	1.26	9	260	11	0.12	1.2	4.8	C	5	LUSEVERA (FRIULI)
3219	791103	133823.53	FLD	46°20.51'	13°01.88'	0.96	1.06	7	278	6	0.17	1.7	8.7	D	5	TOLMEZZO (FRIULI)
3220	791104	024030.12	FLD	46°19.89'	13°04.76'	5.13	1.36	8	274	2	0.07	0.6	0.5	C	4	GEMONA (FRIULI)
3221	791104	173729.48	FLD	46°17.16'	13°03.68'	8.70	1.10	6	170	5	0.14	1.4	2.1	C	4	TRASAGHIS (FRIULI)
3222	791105	132021.57	FLD	46°20.93'	13°00.98'	0.88	0.72	5	286	7	0.06	1.0	6.0	D	3	TOLMEZZO (FRIULI)
3223	791105	210720.93	FLD	46°30.40'	13°25.63'	3.57	1.69	12	253	13	0.17	1.3	4.9	C	6	MALBORGHETTO (FRIULI)
3224	791106	030359.65	Vld	46°13.97'	12°14.57'	13.52	3.80	54	83	8	1.23	2.5	2.7	C	45	PONTE NELLE ALPI (VENETO)
3225	791106	161314.03	FLD	46°17.79'	13°01.70'	8.14	1.21	7	218	6	0.08	0.8	0.9	C	4	TRASAGHIS (FRIULI)
3226	791107	010441.11	FLD	46°20.58'	12°42.19'	8.58	2.19	20	146	21	0.34	1.3	1.6	C	11	AMPEZZO (FRIULI)
3227	791107	062340.25	FLD	46°20.96'	13°17.43'	2.84	1.00	7	267	13	0.16	0.7	2.7	C	4	CHIUSAFORTE (FRIULI)
3228	791107	192358.36	FLD	46°15.02'	13°16.97'	9.93	1.44	8	107	3	0.24	1.4	2.2	B	4	LUSEVERA (FRIULI)
3229	791108	232226.16	FLD	46°19.03'	13°02.57'	5.00	0.85	6	239	4	0.07	1.0	1.1	C	4	TRASAGHIS (FRIULI)
3230	791109	095518.11	FLD	46°21.99'	13°09.12'	9.44	1.00	5	288	7	0.04	1.0	0.7	C	3	MOGGIO UDINESE (FRIULI)
3231	791109	185157.73	FLD	46°18.69'	13°03.09'	9.29	1.68	7	283	4	0.11	1.8	1.0	C	4	TRASAGHIS (FRIULI)
3232	791109	201043.90	FLD	46°17.00'	13°07.67'	11.97	1.18	6	201	5	0.01	1.3	0.3	C	3	GEMONA (FRIULI)
3233	791109	203251.93	VLD	46°31.45'	12°38.35'	5.04	1.49	6	345	42	0.06	1.5	8.2	D	4	SAPPADA (VENETO)
3234	791109	212448.41	FLD	46°19.38'	13°20.99'	11.15	1.08	6	265	13	0.02	1.9	2.2	C	3	UCCEA (FRIULI)
3235	791110	083020.17	FLD	46°21.25'	13°06.10'	3.90	2.11	9	253	4	0.12	0.9	2.2	C	5	MOGGIO UDINESE (FRIULI)
3236	791110	130045.71	FLD	46°23.35'	13°15.05'	4.49	1.03	5	284	14	0.18	0.8	2.5	C	3	CHIUSAFORTE (FRIULI)
3237	791110	172457.47	FLD	46°18.93'	13°14.93'	12.73	1.38	8	148	9	0.07	0.4	0.7	B	4	LUSEVERA (FRIULI)
3238	791110	185233.01	FLD	46°19.30'	13°00.32'	0.84	1.19	7	303	7	0.11	1.4	9.1	D	4	TRASAGHIS (FRIULI)
3239	791110	193201.82	FLD	46°21.16'	13°04.28'	10.10	0.85	7	336	4	0.10	1.7	0.9	C	4	TOLMEZZO (FRIULI)
3240	791110	194705.38	FLD	46°29.06'	13°36.29'	1.77	1.50	7	319	6	0.17	1.6	4.6	C	4	FUSINE (FRIULI)

N	DATE	ORTIME		LAT	LON	DEP	MAG	NO	GAP	DM	RMS	ERH	ERZ	Q	NS	PLACE
3241	791111	121221.13	FLD	46°19.30'	13°05.53'	7.00	1.05	7	308	1	0.10	1.4	0.9	C	4	GEMONA (FRIULI)
3242	791111	131649.70	FLD	46°19.30'	13°06.10'	4.15	1.38	7	276	0	0.13	1.8	1.2	C	4	GEMONA (FRIULI)
3243	791112	173621.13	LD	46°42.09'	10°05.06'	2.93	3.01	19	127	74	1.00	3.4	3.9	D	10	P.LASCH. (SWITZERLAND)
3244	791112	193141.93	LD	46°44.63'	10°03.50'	3.27	2.64	17	127	75	1.04	3.7	4.8	D	9	DELTRAS (SWITZERLAND)
3245	791112	212314.31	LD	46°44.87'	10°05.67'	1.63	2.64	15	145	72	0.94	3.9	3.4	D	8	P.LASCH. (SWITZERLAND)
3246	791113	225738.00	FLD	46°20.90'	13°15.25'	4.04	0.99	6	263	12	0.11	0.4	0.9	C	3	CHIUSAFORTE (FRIULI)
3247	791114	210847.38	CLD	45°04.38'	14°08.69'	8.54	2.62	11	313	77	0.28	2.6	2.2	D	6	FILICH (CROATIA)
3248	791116	055833.80	FLD	46°17.54'	13°14.21'	8.54	1.52	7	222	6	0.09	1.2	1.1	C	4	LUSEVERA (FRIULI)
3249	791116	131126.82	OLD	47°38.54'	12°27.70'	25.21	2.50	10	142	06	0.53	13.2	25.6	D	6	HOCHFIL. (AUSTRIA)
3250	791117	084641.01	FLD	46°13.16'	13°00.93'	6.38	1.12	6	255	13	0.08	1.6	3.0	C	4	MAIANO (FRIULI)
3251	791120	003922.59	SLD	45°35.58'	14°13.46'	0.47	1.91	4	246	23	0.23	0.3	0.3	C	3	KNEZAK (SLOVENIA)
3252	791120	110918.11	SLD	46°05.75'	13°51.65'	13.40	1.34	4	343	38	0.07	0.3	0.3	C	3	GRAHOVO (SLOVENIA)
3253	791120	190645.62	FLD	46°14.91'	13°11.17'	11.28	1.29	5	171	10	0.02	0.3	0.5	C	3	BUIA (FRIULI)
3254	791121	084139.25	FLD	46°26.61'	13°05.03'	4.50	1.08	7	332	14	0.10	1.9	3.5	C	4	M. SERNIO (FRIULI)
3255	791121	134346.71	FLD	46°15.20'	13°09.05'	7.86	1.10	7	170	7	0.09	0.8	1.3	B	4	GEMONA (FRIULI)
3256	791121	134546.22	FLD	46°18.49'	13°04.45'	10.47	1.14	7	262	2	0.10	1.5	1.0	C	4	TRASAGHIS (FRIULI)
3257	791121	152513.91	FLD	46°17.27'	13°16.53'	13.24	1.34	7	230	6	0.04	0.5	0.4	C	4	LUSEVERA (FRIULI)
3258	791121	224538.45	FLD	46°21.58'	13°12.26'	6.58	1.08	7	271	9	0.09	1.5	2.2	C	4	CHIUSAFORTE (FRIULI)
3259	791123	023249.91	FLD	46°25.84'	13°16.75'	6.35	1.28	7	299	18	0.17	1.0	3.0	C	4	DOGNA (FRIULI)
3260	791123	075014.49	FLD	46°20.27'	13°10.56'	2.93	1.13	6	254	6	0.10	1.8	3.8	C	4	MOGGIO UDINESE (FRIULI)
3261	791124	010507.78	FLD	46°16.50'	13°03.70'	9.62	1.30	7	241	6	0.01	0.2	0.1	C	4	TRASAGHIS (FRIULI)
3262	791125	093623.41	FLD	46°19.15'	13°09.66'	11.41	1.17	7	230	5	0.04	0.7	0.5	C	4	GEMONA (FRIULI)
3263	791125	134007.67	FLD	46°22.73'	12°59.51'	2.33	1.05	6	337	11	0.07	1.6	3.8	C	4	TOLMEZZO (FRIULI)
3264	791127	000454.15	FLD	46°29.54'	13°01.88'	3.60	1.62	8	293	20	0.10	1.1	5.9	D	4	ARTA (FRIULI)
3265	791128	144950.09	FLD	46°23.80'	12°48.64'	2.53	1.39	10	266	24	0.07	0.7	5.3	D	5	AMPEZZO (FRIULI)
3266	791128	180046.44	FLD	46°18.44'	13°02.28'	10.38	1.19	8	287	5	0.11	1.5	0.9	C	4	TRASAGHIS (FRIULI)
3267	791129	000019.89	FLD	46°16.06'	12°59.83'	7.83	1.34	8	294	10	0.11	1.4	1.5	C	4	TRASAGHIS (FRIULI)
3268	791129	043155.87	FLD	46°14.56'	13°08.87'	5.18	1.13	8	122	3	0.16	1.0	1.4	B	4	BUIA (FRIULI)
3269	791129	104006.56	FLD	46°24.28'	13°13.90'	3.13	1.06	9	292	14	0.11	1.2	5.2	D	5	CHIUSAFORTE (FRIULI)
3270	791129	163719.87	FLD	46°22.66'	12°49.49'	6.34	1.56	12	258	20	0.09	0.9	2.4	C	6	AMPEZZO (FRIULI)
3271	791129	165805.43	FLD	46°23.58'	12°49.25'	3.39	1.78	14	264	21	0.06	0.4	2.4	C	7	AMPEZZO (FRIULI)
3272	791129	185143.82	FLD	46°23.82'	12°49.27'	3.20	1.29	10	266	22	0.15	1.7	9.1	D	6	AMPEZZO (FRIULI)
3273	791129	221030.30	FLD	46°23.71'	12°48.52'	2.80	1.25	7	273	22	0.08	1.7	9.5	D	5	AMPEZZO (FRIULI)
3274	791130	000928.80	FLD	46°21.10'	12°47.73'	7.12	1.18	7	263	19	0.07	1.8	3.1	C	5	AMPEZZO (FRIULI)
3275	791130	004501.31	FLD	46°21.96'	12°46.84'	5.98	1.25	7	269	21	0.06	1.5	3.6	C	5	AMPEZZO (FRIULI)
3276	791130	041444.41	FLD	46°19.84'	13°01.75'	8.52	1.02	5	285	10	0.01	0.2	0.3	C	4	TRASAGHIS (FRIULI)
3277	791130	055754.92	FLD	46°20.34'	12°49.54'	5.60	1.22	7	256	17	0.07	1.9	3.4	C	5	AMPEZZO (FRIULI)
3278	791130	104920.41	FLD	46°19.88'	13°14.97'	3.50	1.10	7	279	11	0.07	0.7	1.9	C	4	LUSEVERA (FRIULI)
3279	791130	120936.16	FLD	46°22.52'	12°49.30'	3.09	1.25	7	258	20	0.03	0.4	2.4	C	5	AMPEZZO (FRIULI)
3280	791130	143456.99	FLD	46°20.43'	13°02.72'	3.86	0.99	6	277	5	0.05	0.6	0.9	C	3	TOLMEZZO (FRIULI)
3281	791130	203354.12	FLD	46°20.56'	13°13.81'	3.94	1.01	8	258	10	0.06	0.4	1.2	C	5	CHIUSAFORTE (FRIULI)
3282	791130	210134.37	FLD	46°21.15'	13°16.52'	1.46	1.03	6	267	13	0.06	0.8	7.4	D	4	CHIUSAFORTE (FRIULI)
3283	791201	112054.18	FLD	46°15.71'	13°08.78'	13.60	0.95	7	139	5	0.07	0.9	0.7	B	4	GEMONA (FRIULI)
3284	791201	152903.72	FLD	46°21.31'	13°07.14'	8.43	1.17	8	285	4	0.14	1.3	1.1	C	4	MOGGIO UDINESE (FRIULI)
3285	791201	222524.88	FLD	46°20.80'	12°35.90'	5.28	1.77	11	286	21	0.08	1.0	4.1	C	6	FORNI DI SOTTO (FRIULI)
3286	791202	011221.19	FLD	46°19.36'	13°03.57'	12.84	1.06	7	215	3	0.04	0.5	0.6	C	5	TRASAGHIS (FRIULI)
3287	791202	030556.60	FLD	46°19.27'	13°15.35'	9.00	1.34	9	274	9	0.21	1.7	1.8	C	5	LUSEVERA (FRIULI)
3288	791202	095813.25	FLD	46°16.53'	13°17.60'	9.94	0.93	5	293	6	0.05	1.3	1.2	C	3	LUSEVERA (FRIULI)
3289	791203	033455.61	OLD	47°16.95'	11°22.51'	6.23	2.64	24	68	32	0.59	1.4	1.8	D	16	INNSBRUCK (AUSTRIA)
3290	791203	095737.13	FLD	46°25.41'	13°15.47'	5.25	1.16	8	317	17	0.11	1.5	4.2	C	4	DOGNA (FRIULI)
3291	791203	201258.69	FLD	46°24.04'	13°01.66'	3.99	1.13	7	281	11	0.12	1.7	4.3	C	4	TOLMEZZO (FRIULI)
3292	791204	085515.46	FLD	46°19.64'	13°00.07'	3.93	1.65	11	221	8	0.18	1.1	2.2	C	6	TRASAGHIS (FRIULI)
3293	791204	202600.14	FLD	46°17.97'	13°09.25'	9.98	0.99	5	197	5	0.03	0.5	0.7	C	3	GEMONA (FRIULI)
3294	791204	221131.78	FLD	46°22.10'	13°09.57'	7.71	1.17	8	293	7	0.10	1.0	1.1	C	4	MOGGIO UDINESE (FRIULI)
3295	791204	235429.65	FLD	46°17.78'	13°09.15'	9.63	0.95	8	191	5	0.02	0.2	0.2	C	5	GEMONA (FRIULI)
3296	791205	025430.04	FLD	46°18.73'	13°08.89'	10.48	0.94	6	216	4	0.04	0.5	0.4	C	3	GEMONA (FRIULI)
3297	791205	073131.41	FLD	46°19.75'	13°16.52'	1.07	1.12	5	288	11	0.70	0.7	5.6	D	3	LUSEVERA (FRIULI)
3298	791206	173244.22	FLD	46°21.43'	13°00.82'	9.59	1.98	11	250	8	0.20	1.6	1.5	C	6	TOLMEZZO (FRIULI)
3299	791207	112647.52	FLD	46°16.40'	13°13.28'	7.38	1.88	14	116	4	0.15	0.5	0.7	B	7	LUSEVERA (FRIULI)
3300	791207	125700.32	FLD	46°16.40'	13°16.79'	4.05	0.91	6	284	5	0.05	0.8	1.0	C	3	LUSEVERA (FRIULI)

N	DATE	ORTIME	LAT	Lon	DEP	MAG	NO	GAP	DM	RMS	ERH	ERZ	Q	NS	PLACE	
3301	791207	133416.31	FLD	46°21.54'	12°58.39'	5.47	1.08	9	299	11	0.07	0.6	1.1	C	5	TOLMEZZO (FRIULI)
3302	791207	143140.60	FLD	46°22.42'	13°15.63'	8.81	1.20	9	277	14	0.12	1.4	2.1	C	5	CHIUSAFORTE (FRIULI)
3303	791207	172803.22	FLD	46°17.94'	13°05.04'	5.41	1.23	9	143	3	0.17	1.0	1.3	C	5	GEMONA (FRIULI)
3304	791207	224009.58	SLD	45°39.84'	14°52.00'	2.12	2.63	24	195	35	0.51	2.7	2.4	D	12	KOCEVJE (SLOVENIA)
3305	791207	234124.19	FLD	46°29.47'	13°36.88'	4.11	1.96	12	320	7	0.12	0.9	1.6	C	7	FUSINE (FRIULI)
3306	791207	235001.83	FLD	46°22.16'	13°00.89'	10.01	2.34	20	177	9	0.27	1.3	1.1	C	11	TOLMEZZO (FRIULI)
3307	791208	042443.55	FLD	46°20.58'	13°01.66'	2.81	0.85	5	280	6	0.00	0.0	0.0	C	3	TOLMEZZO (FRIULI)
3308	791208	054507.03	FLD	46°19.30'	13°10.58'	5.77	1.15	7	235	6	0.14	1.3	2.0	C	5	GEMONA (FRIULI)
3309	791208	083211.84	FLD	46°26.73'	13°12.72'	14.28	2.52	18	124	16	0.35	1.8	1.7	C	12	DOCNA (FRIULI)
3310	791208	221255.49	FLD	46°18.50'	13°02.56'	10.69	1.05	10	224	5	0.13	1.0	0.9	C	5	TRASAGHIS (FRIULI)
3311	791209	033947.57	FLD	46°14.09'	13°15.89'	5.79	0.91	4	314	2	0.00	0.3	0.3	C	3	TARCENTO (FRIULI)
3312	791209	051412.05	FLD	46°22.04'	13°14.67'	7.36	1.19	10	274	12	0.12	1.2	1.9	C	5	CHIUSAFORTE (FRIULI)
3313	791209	144231.43	FLD	46°19.41'	13°03.21'	5.43	0.96	6	247	4	0.03	0.3	0.3	C	3	TRASAGHIS (FRIULI)
3314	791210	041119.37	FLD	46°20.89'	13°15.84'	3.10	1.29	11	264	12	0.20	1.8	5.5	D	6	CHIUSAFORTE (FRIULI)
3315	791210	104322.59	FLD	46°21.87'	13°13.24'	2.68	1.13	7	273	11	0.16	1.6	6.2	D	4	CHIUSAFORTE (FRIULI)
3316	791210	195241.99	FLD	46°23.55'	13°08.77'	9.67	1.02	8	301	9	0.08	0.8	0.9	C	4	MOGGIO UDINESE (FRIULI)
3317	791211	132604.04	FLD	46°24.56'	13°04.76'	13.78	1.50	10	302	10	0.04	0.4	0.4	C	5	MOGGIO UDINESE (FRIULI)
3318	791212	194709.19	FLD	46°17.58'	13°17.25'	9.86	1.09	8	237	7	0.07	0.8	0.9	C	4	LUSEVERA (FRIULI)
3319	791212	201346.45	FLD	46°16.59'	13°15.86'	8.94	1.03	8	220	5	0.19	1.9	1.8	C	4	LUSEVERA (FRIULI)
3320	791213	083113.38	FLD	46°17.84'	13°06.10'	7.00	0.89	5	125	3	0.05	0.5	1.6	C	4	GEMONA (FRIULI)
3321	791213	154701.47	FLD	46°21.14'	13°17.59'	0.69	0.92	7	300	13	0.05	0.5	8.9	D	4	CHIUSAFORTE (FRIULI)
3322	791214	194834.59	FLD	46°20.22'	13°22.54'	7.05	1.23	7	275	15	0.06	1.3	3.3	C	4	M. CANIN (FRIULI)
3323	791214	235312.97	FLD	46°19.38'	13°07.37'	10.53	1.36	10	237	2	0.06	0.4	0.4	C	5	GEMONA (FRIULI)
3324	791215	014318.32	FLD	46°18.46'	13°05.58'	9.13	0.88	5	215	1	0.05	1.0	0.9	C	3	GEMONA (FRIULI)
3325	791215	172715.29	FLD	46°28.24'	13°34.70'	4.27	1.44	9	308	3	0.10	0.9	1.2	C	5	FUSINE (FRIULI)
3326	791215	232204.31	FLD	46°15.41'	13°11.43'	9.00	0.74	7	164	5	0.13	1.2	1.4	C	4	GEMONA (FRIULI)
3327	791216	184640.00	VLD	46°25.71'	12°34.62'	5.50	1.48	10	298	30	0.12	1.8	9.3	D	6	LORENZAGO DI CADORE (VENETO)
3328	791216	225425.81	FLD	46°31.27'	13°15.38'	6.74	1.49	11	257	25	0.11	1.0	3.2	C	6	PONTEBBA (FRIULI)
3329	791216	231357.46	FLD	46°29.84'	13°28.42'	3.53	1.50	10	255	10	0.13	1.4	3.4	C	6	CAVE DEL PREDIL (FRIULI)
3330	791217	211743.15	FLD	46°22.28'	12°43.53'	3.47	1.48	13	268	24	0.31	1.6	9.0	D	7	AMPEZZO (FRIULI)
3331	791218	013454.98	FLD	46°21.51'	13°00.93'	4.41	0.97	5	294	8	0.01	0.1	0.2	C	3	TOLMEZZO (FRIULI)
3332	791218	140346.30	FLD	46°16.06'	13°16.15'	5.06	0.91	6	276	4	0.06	0.9	1.0	C	3	LUSEVERA (FRIULI)
3333	791218	182735.27	FLD	46°21.21'	13°00.05'	6.20	1.17	10	245	9	0.14	1.1	1.6	C	6	TOLMEZZO (FRIULI)
3334	791220	083113.12	FLD	46°19.30'	13°02.62'	2.19	1.08	10	213	4	0.20	1.2	2.8	C	6	TRASAGHIS (FRIULI)
3335	791220	133125.89	FLD	46°19.45'	13°17.58'	0.57	2.29	21	115	10	0.39	1.1	1.8	C	12	LUSEVERA (FRIULI)
3336	791220	214131.55	FLD	46°20.42'	13°00.27'	9.07	0.97	9	281	8	0.15	1.3	1.3	C	5	TOLMEZZO (FRIULI)
3337	791221	045132.92	FLD	46°18.40'	13°08.86'	2.81	1.14	8	205	4	0.18	1.2	2.3	C	5	GEMONA (FRIULI)
3338	791221	081838.04	FLD	46°20.04'	12°30.20'	11.45	2.00	12	303	23	0.10	1.6	2.8	C	6	M. PRAMAGGIORE (FRIULI)
3339	791221	235453.93	FLD	46°22.04'	13°15.41'	0.62	0.87	8	274	13	0.05	0.4	6.6	D	5	CHIUSAFORTE (FRIULI)
3340	791222	065541.84	FLD	46°20.49'	13°05.63'	11.07	0.92	7	279	2	0.03	0.3	0.3	C	4	MOGGIO UDINESE (FRIULI)
3341	791222	093130.89	FLD	46°21.97'	13°17.77'	5.43	1.01	8	275	15	0.08	1.0	2.5	C	5	CHIUSAFORTE (FRIULI)
3342	791222	095936.92	FLD	46°20.28'	13°06.10'	7.00	0.94	5	277	2	0.12	1.9	2.2	C	4	MOGGIO UDINESE (FRIULI)
3343	791222	220923.51	FLD	46°17.78'	13°09.95'	7.00	0.80	5	201	6	0.14	1.7	4.1	C	4	GEMONA (FRIULI)
3344	791222	234424.42	FLD	46°16.42'	13°07.90'	4.99	2.68	23	65	6	0.76	1.9	2.6	C	14	GEMONA (FRIULI)
3345	791223	032639.55	FLD	46°19.30'	13°05.18'	5.50	0.91	6	240	1	0.11	1.3	1.4	C	4	GEMONA (FRIULI)
3346	791224	153756.22	LD	45°27.85'	13°12.92'	21.47	2.81	22	258	51	0.17	0.9	0.5	C	15	GOLFO DI VENEZIA
3347	791225	081602.19	FLD	46°18.69'	13°14.90'	4.05	0.81	7	238	8	0.13	1.2	2.6	C	5	LUSEVERA (FRIULI)
3348	791225	114125.17	FLD	46°19.95'	13°14.72'	1.12	0.73	4	252	11	0.18	0.3	0.3	C	3	LUSEVERA (FRIULI)
3349	791225	171520.65	FLD	46°23.81'	13°14.14'	10.21	1.07	8	289	13	0.13	1.7	2.4	C	5	CHIUSAFORTE (FRIULI)
3350	791226	012225.74	CLD	45°16.10'	14°39.73'	6.20	2.54	17	309	55	0.26	1.9	1.5	C	9	HRELJIN (CROATIA)
3351	791226	034105.36	CLD	45°12.47'	14°31.03'	5.73	2.18	4	313	59	0.22	0.3	0.3	C	3	KRK (CROATIA)
3352	791226	214339.66	FLD	46°18.51'	13°04.23'	7.44	0.83	5	263	3	0.07	1.5	1.3	C	3	TRASAGHIS (FRIULI)
3353	791227	085823.44	FLD	46°20.91'	13°11.15'	1.66	0.79	5	264	7	0.18	0.5	2.4	C	4	MOGGIO UDINESE (FRIULI)
3354	791227	221038.67	FLD	46°23.44'	13°09.82'	7.45	1.10	7	298	9	0.03	0.5	0.6	C	4	MOGGIO UDINESE (FRIULI)
3355	791227	224448.66	FLD	46°23.97'	13°04.72'	1.52	1.08	6	332	9	0.09	1.9	6.7	D	4	MOGGIO UDINESE (FRIULI)
3356	791227	234652.25	FLD	46°20.43'	13°04.03'	8.11	0.87	5	328	3	0.05	1.0	0.7	C	3	TOLMEZZO (FRIULI)
3357	791228	035044.84	FLD	46°23.55'	13°10.81'	1.97	0.89	7	295	10	0.06	0.9	4.5	C	4	MOGGIO UDINESE (FRIULI)
3358	791228	050346.41	FLD	46°16.10'	13°08.29'	10.29	0.87	6	219	6	0.01	0.1	0.1	C	3	GEMONA (FRIULI)
3359	791228	150317.67	FLD	46°15.06'	13°16.10'	7.00	2.18	16	107	2	0.31	0.9	1.4	C	8	LUSEVERA (FRIULI)
3360	791229	024223.24	FLD	46°27.06'	13°03.17'	8.62	1.28	11	281	15	0.12	1.2	2.2	C	6	ARTA (FRIULI)

N	DATE	ORTIME		LAT	LON	DEP	MAG	NO	GAP	DM	RMS	ERH	ERZ	Q	NS	PLACE
3361	791229	054039.78	FLD	46°15.79'	13°17.39'	5.76	1.99	15	114	5	0.32	0.9	2.4	C	8	LUSEVERA (FRIULI)
3362	791229	135459.56	FLD	46°24.49'	13°00.16'	4.61	0.81	6	319	12	0.04	0.9	2.1	C	3	TOLMEZZO (FRIULI)
3363	791229	135503.60	FLD	46°24.05'	12°59.96'	4.07	0.88	6	313	12	0.10	1.4	3.6	C	4	TOLMEZZO (FRIULI)
3364	791230	082542.78	FLD	46°22.47'	13°12.28'	4.61	1.32	9	280	10	0.15	1.5	3.3	C	5	CHIUSAFORTE (FRIULI)
3365	791230	174305.73	FLD	46°21.60'	13°06.10'	10.59	1.40	10	286	4	0.11	0.9	0.7	C	5	MOGGIO UDINESE (FRIULI)
3366	791230	182716.67	FLD	46°17.29'	13°21.61'	6.53	1.02	8	255	11	0.09	0.9	1.8	C	5	UCCEA (FRIULI)
3367	791231	175151.11	FLD	46°22.53'	13°15.27'	7.84	0.89	5	259	4	0.03	0.7	0.8	C	3	LUSEVERA (FRIULI)
3368	800102	124826.07	FLD	46°19.70'	13°08.57'	9.57	2.08	11	175	3	0.27	1.3	1.6	C	6	GEMONA (FRIULI)
3369	800103	025835.33	FLD	46°22.23'	13°09.67'	8.89	1.09	8	288	7	0.10	1.3	1.3	C	4	MOGGIO UDINESE (FRIULI)
3370	800103	090002.22	FLD	46°22.71'	13°01.40'	2.22	1.30	8	303	9	0.06	0.9	2.5	C	5	TOLMEZZO (FRIULI)
3371	800103	181632.42	FLD	46°19.14'	13°19.47'	1.88	1.05	6	304	11	0.04	0.4	2.4	C	3	LUSEVERA (FRIULI)
3372	800103	191029.38	FLD	46°19.63'	13°03.03'	5.06	1.87	6	255	4	0.05	0.6	0.7	C	3	TRASAGHIS (FRIULI)
3373	800103	224824.96	FLD	46°20.75'	13°15.62'	1.72	1.03	8	262	12	0.13	1.1	7.3	D	5	CHIUSAFORTE (FRIULI)
3374	800104	071514.94	FLD	46°22.50'	13°04.58'	12.56	1.94	12	234	6	0.14	0.8	1.3	C	7	TOLMEZZO (FRIULI)
3375	800104	115846.16	FLD	46°19.21'	13°19.04'	5.52	0.97	6	257	11	0.03	1.0	1.9	C	3	LUSEVERA (FRIULI)
3376	800105	015446.34	FLD	46°19.67'	13°04.45'	7.00	1.00	6	259	2	0.06	0.7	0.6	C	3	TRASAGHIS (FRIULI)
3377	800105	233643.14	FLD	46°17.12'	12°59.63'	8.23	0.98	6	240	5	0.06	0.7	0.7	C	3	TRASAGHIS (FRIULI)
3378	800107	202943.96	FLD	46°17.37'	13°05.61'	8.20	0.89	6	132	3	0.09	0.8	1.5	B	4	GEMONA (FRIULI)
3379	800107	210249.08	FLD	46°18.02'	13°08.20'	9.23	1.13	8	183	4	0.09	0.9	0.8	C	4	GEMONA (FRIULI)
3380	800107	220021.16	FLD	46°19.66'	12°56.96'	6.45	1.17	12	223	10	0.19	1.3	1.8	C	6	PIELUNGO (FRIULI)
3381	800108	021928.01	FLD	46°17.99'	13°07.07'	7.00	0.85	6	158	3	0.17	1.5	2.5	C	4	GEMONA (FRIULI)
3382	800108	190636.87	FLD	46°17.11'	13°08.36'	10.05	0.87	7	162	5	0.12	1.0	1.4	C	4	GEMONA (FRIULI)
3383	800109	021143.58	FLD	46°17.48'	12°59.40'	8.27	0.88	6	248	6	0.02	0.2	0.2	C	3	TRASAGHIS (FRIULI)
3384	800110	213929.97	FLD	46°20.97'	13°14.90'	12.04	1.04	8	263	12	0.06	0.8	0.8	C	4	CHIUSAFORTE (FRIULI)
3385	800111	071731.19	FLD	46°18.34'	13°14.48'	7.67	1.76	13	141	8	0.26	0.9	2.5	C	8	LUSEVERA (FRIULI)
3386	800111	192726.64	FLD	46°17.76'	13°06.10'	10.55	1.00	6	188	3	0.14	1.5	1.5	C	4	GEMONA (FRIULI)
3387	800112	013550.50	FLD	46°18.85'	13°16.13'	1.26	1.00	8	244	9	0.11	0.9	6.3	D	4	LUSEVERA (FRIULI)
3388	800112	192208.21	FLD	46°20.67'	13°17.14'	1.13	1.11	7	264	12	0.05	0.7	6.9	D	4	CHIUSAFORTE (FRIULI)
3389	800114	112630.91	LLD	46°29.99'	10°30.68'	10.35	2.27	12	201	57	0.24	2.1	1.5	C	8	IL GRAN ZEBRU' (LOMBARDIA)
3390	800114	171115.51	FLD	46°15.44'	13°05.09'	9.32	0.92	7	224	5	0.07	0.8	0.7	C	4	GEMONA (FRIULI)
3391	800115	125029.08	FLD	46°20.31'	13°15.85'	2.56	1.22	8	258	11	0.09	1.1	4.4	C	4	CHIUSAFORTE (FRIULI)
3392	800115	153752.15	FLD	46°19.47'	13°07.79'	5.35	1.04	6	241	2	0.04	0.5	0.6	C	4	GEMONA (FRIULI)
3393	800115	180505.25	FLD	46°21.60'	13°00.03'	5.55	1.01	5	331	9	0.03	0.9	1.1	C	3	TOLMEZZO (FRIULI)
3394	800116	074257.87	FLD	46°25.38'	12°59.70'	11.44	1.56	10	275	14	0.11	1.4	1.7	C	6	ARTA (FRIULI)
3395	800116	123447.49	CLD	44°50.07'	14°06.90'	31.95	2.16	12	338	01	0.26	6.1	2.5	D	6	KVARNER (CROATIA)
3396	800116	215952.60	FLD	46°19.43'	13°11.02'	7.41	0.87	6	238	6	0.06	0.8	0.9	C	4	GEMONA (FRIULI)
3397	800117	203022.98	FLD	46°19.80'	13°16.42'	4.10	1.54	12	254	11	0.17	1.2	2.8	C	6	LUSEVERA (FRIULI)
3398	800118	051709.90	FLD	46°18.54'	13°08.17'	4.77	0.82	6	201	3	0.02	0.3	0.3	C	3	GEMONA (FRIULI)
3399	800119	191500.42	FLD	46°19.30'	13°15.87'	7.53	0.95	6	248	10	0.09	1.4	1.8	C	4	LUSEVERA (FRIULI)
3400	800120	032824.47	FLD	46°15.61'	13°08.28'	6.75	1.22	11	132	5	0.19	0.8	1.5	B	6	GEMONA (FRIULI)
3401	800120	134150.99	FLD	46°15.04'	13°07.50'	8.17	0.90	7	164	4	0.15	1.3	1.5	C	4	GEMONA (FRIULI)
3402	800120	163031.95	FLD	46°15.31'	13°08.00'	8.01	1.82	12	123	4	0.18	0.8	1.1	B	7	GEMONA (FRIULI)
3403	800121	085456.49	FLD	46°15.79'	13°08.26'	5.37	1.02	7	135	5	0.19	1.0	2.4	B	5	GEMONA (FRIULI)
3404	800122	005312.39	FLD	46°17.76'	13°14.31'	5.35	1.37	8	225	7	0.12	1.1	1.6	C	4	LUSEVERA (FRIULI)
3405	800123	033102.99	FLD	46°17.79'	13°08.87'	7.42	1.07	6	187	5	0.05	0.4	0.7	C	4	GEMONA (FRIULI)
3406	800125	002754.34	ALD	46°32.29'	10°36.52'	1.61	3.62	20	98	04	0.89	2.5	3.0	D	12	CIMA VERTANA (ALTO ADIGE)
3407	800125	070924.02	OLD	47°23.34'	10°53.86'	7.92	2.80	13	138	16	0.39	2.2	2.3	C	7	(AUSTRIA)
3408	800125	170214.99	FLD	46°19.08'	13°14.70'	6.16	1.07	8	242	9	0.16	1.6	2.4	C	4	LUSEVERA (FRIULI)
3409	800125	173632.40	FLD	46°18.92'	13°04.81'	5.85	1.03	5	269	2	0.05	1.0	0.9	C	3	GEMONA (FRIULI)
3410	800125	234326.47	FLD	46°23.31'	12°47.97'	2.00	1.58	13	264	22	0.12	0.7	6.6	D	7	AMPEZZO (FRIULI)
3411	800126	013635.25	FLD	46°26.62'	13°04.06'	14.54	1.08	7	314	14	0.06	1.2	1.4	C	4	ARTA (FRIULI)
3412	800126	172752.33	FLD	46°19.30'	13°11.36'	4.95	1.03	8	237	7	0.13	1.0	1.8	C	5	GEMONA (FRIULI)
3413	800127	201843.51	FLD	46°25.10'	13°02.23'	9.52	1.23	10	309	12	0.07	0.7	1.0	C	5	ARTA (FRIULI)
3414	800128	043959.73	FLD	46°17.76'	13°16.38'	10.19	0.85	7	234	7	0.07	0.9	0.9	C	4	LUSEVERA (FRIULI)
3415	800128	124335.82	FLD	46°25.55'	12°41.30'	13.56	1.79	12	263	30	0.16	1.8	3.7	C	6	M. BIVERA (FRIULI)
3416	800129	204137.80	FLD	46°19.52'	13°08.12'	10.58	1.40	12	241	3	0.08	0.5	0.4	C	7	GEMONA (FRIULI)
3417	800130	225551.53	SLD	46°09.45'	14°49.25'	15.31	2.28	4	332	26	0.00	0.3	0.3	C	3	MORAVCE (SLOVENIA)
3418	800131	052836.14	FLD	46°23.38'	13°05.48'	9.57	1.08	10	296	8	0.09	0.8	0.7	C	5	MOGGIO UDINESE (FRIULI)
3419	800131	105524.38	FLD	46°16.02'	13°04.18'	9.01	0.87	6	239	6	0.05	0.7	0.6	C	3	TRASAGHIS (FRIULI)
3420	800131	120037.78	SED	46°06.28'	13°47.71'	2.25	2.10	7	254	32	0.14	4.0	45.9	D	4	MOST NA SOCI (SLOVENIA)

N	DATE	ORTIME		LAT	LON	DEP	MAG	NO	GAP	DM	RMS	ERH	ERZ	Q	NS	PLACE
3421	800201	045513.39	FLD	46°18.87'	13°10.07'	10.20	0.91	8	224	5	0.07	0.9	0.7	C	4	GEMONA (FRIULI)
3422	800202	084942.52	FLD	46°18.39'	13°11.67'	9.43	1.19	8	222	7	0.08	0.7	0.9	C	5	GEMONA (FRIULI)
3423	800202	094409.23	FLD	46°21.90'	13°17.20'	4.91	1.15	8	274	15	0.03	0.4	1.1	C	4	CHIUSAFORTE (FRIULI)
3424	800203	031839.76	FLD	46°28.00'	13°18.03'	10.42	2.60	23	111	21	0.47	1.5	2.4	C	13	DOGNA (FRIULI)
3425	800203	035044.19	FLD	46°18.61'	13°05.50'	5.94	0.88	7	224	1	0.07	0.8	0.7	C	4	GEMONA (FRIULI)
3426	800203	035054.17	FLD	46°18.85'	13°05.09'	5.13	0.76	6	256	1	0.11	1.5	1.5	C	4	GEMONA (FRIULI)
3427	800203	063028.28	FLD	46°18.28'	13°06.10'	6.58	0.81	5	186	2	0.06	1.0	1.0	C	3	GEMONA (FRIULI)
3428	800203	195154.43	FLD	46°16.30'	13°15.16'	7.30	0.87	7	213	4	0.09	1.0	0.9	C	4	LUSEVERA (FRIULI)
3429	800204	044431.72	FLD	46°20.71'	13°15.90'	4.95	1.10	7	262	12	0.06	0.9	2.0	C	4	CHIUSAFORTE (FRIULI)
3430	800204	123317.36	FLD	46°22.64'	13°10.48'	8.56	1.11	7	286	9	0.05	0.6	0.7	C	4	MOGGIO UDINESE (FRIULI)
3431	800204	153755.93	FLD	46°29.67'	12°53.66'	5.18	1.43	6	332	25	0.02	0.5	1.6	C	3	OVARO (FRIULI)
3432	800206	020452.33	FLD	46°16.76'	13°19.80'	9.78	1.06	8	243	8	0.12	1.9	2.0	C	4	UCCEA (FRIULI)
3433	800207	025954.32	FLD	46°16.00'	13°07.23'	8.90	0.87	7	124	5	0.02	0.1	0.2	B	4	GEMONA (FRIULI)
3434	800207	060917.47	FLD	46°19.46'	13°08.78'	3.99	0.86	5	240	4	0.01	0.2	0.2	C	3	GEMONA (FRIULI)
3435	800207	091040.36	FLD	46°22.76'	13°11.87'	7.58	1.09	5	284	10	0.09	0.3	0.5	C	3	MOGGIO UDINESE (FRIULI)
3436	800208	054101.33	FLD	46°21.60'	13°15.90'	6.50	1.02	8	270	13	0.06	0.8	1.6	C	4	CHIUSAFORTE (FRIULI)
3437	800208	120547.03	SLD	46°07.82'	14°49.05'	1.60	2.28	4	328	24	0.08	0.3	0.3	C	3	MORAVCE (SLOVENIA)
3438	800208	163059.39	FLD	46°16.63'	13°05.54'	7.74	1.35	10	123	5	0.14	0.7	1.0	B	5	GEMONA (FRIULI)
3439	800208	215002.03	FLD	46°22.73'	12°53.65'	3.37	1.14	8	318	17	0.11	1.4	5.2	D	4	VILLA SANTINA (FRIULI)
3440	800208	223053.86	FLD	46°18.35'	13°15.97'	7.00	1.03	8	239	8	0.17	1.5	2.0	C	5	LUSEVERA (FRIULI)
3441	800209	091805.42	FLD	46°14.30'	13°13.47'	6.28	0.86	5	157	1	0.07	1.0	1.2	C	3	TARCENTO (FRIULI)
3442	800209	111559.50	FLD	46°20.19'	13°01.29'	9.66	1.22	8	273	6	0.04	0.4	0.4	C	4	TOLMEZZO (FRIULI)
3443	800209	154319.52	FLD	46°17.70'	13°03.93'	11.11	0.96	7	179	4	0.21	1.8	2.3	C	5	TRASAGHIS (FRIULI)
3444	800210	003838.02	FLD	46°20.50'	13°08.10'	10.09	1.37	8	276	4	0.11	1.1	1.0	C	4	MOGGIO UDINESE (FRIULI)
3445	800210	032629.32	FLD	46°20.70'	13°07.13'	5.76	1.58	8	278	3	0.16	1.4	1.2	C	5	MOGGIO UDINESE (FRIULI)
3446	800210	034850.52	FLD	46°19.87'	13°00.70'	12.46	1.26	7	270	7	0.07	0.8	0.8	C	4	TRASAGHIS (FRIULI)
3447	800211	012537.20	FLD	46°18.55'	13°05.77'	7.00	1.23	6	205	1	0.10	1.3	1.2	C	4	GEMONA (FRIULI)
3448	800211	022536.23	FLD	46°18.79'	13°04.23'	11.94	1.08	6	213	2	0.07	1.1	0.8	C	3	TRASAGHIS (FRIULI)
3449	800211	031648.43	FLD	46°18.95'	13°07.22'	7.00	1.07	6	207	2	0.14	1.5	1.9	C	4	GEMONA (FRIULI)
3450	800211	045306.75	FLD	46°18.84'	13°07.40'	6.63	1.08	5	202	2	0.06	1.1	1.1	C	3	GEMONA (FRIULI)
3451	800211	214651.36	FLD	46°18.11'	13°05.28'	5.40	0.97	5	221	2	0.05	0.8	0.9	C	3	GEMONA (FRIULI)
3452	800211	230925.69	SLD	46°16.85'	13°32.90'	19.28	1.26	6	214	18	0.04	0.6	0.6	C	3	ZAGA (SLOVENIA)
3453	800212	114203.07	FLD	46°17.83'	13°05.54'	10.73	0.89	8	141	3	0.05	0.4	0.4	B	4	GEMONA (FRIULI)
3454	800212	135317.70	FLD	46°17.27'	13°06.54'	9.84	1.19	10	130	4	0.16	0.9	1.1	B	5	GEMONA (FRIULI)
3455	800212	140228.10	FLD	46°20.00'	13°00.55'	7.49	1.04	9	273	7	0.11	0.9	0.9	C	5	TRASAGHIS (FRIULI)
3456	800213	192502.27	FLD	46°24.31'	12°59.39'	12.49	1.75	10	313	13	0.05	0.6	0.6	C	5	TOLMEZZO (FRIULI)
3457	800214	071530.01	FLD	46°15.78'	13°16.09'	8.58	0.77	6	277	3	0.03	0.5	0.4	C	3	LUSEVERA (FRIULI)
3458	800214	110133.01	FLD	46°16.29'	13°15.42'	9.81	1.05	7	215	4	0.11	1.2	1.1	C	4	LUSEVERA (FRIULI)
3459	800214	110244.69	FLD	46°16.86'	13°16.30'	8.78	0.92	6	276	5	0.03	0.4	0.4	C	3	LUSEVERA (FRIULI)
3460	800214	110925.85	FLD	46°16.90'	13°16.67'	9.56	0.84	6	281	6	0.02	0.4	0.4	C	3	LUSEVERA (FRIULI)
3461	800214	132252.44	FLD	46°15.22'	13°14.70'	6.51	0.99	6	240	2	0.08	1.0	1.0	C	3	LUSEVERA (FRIULI)
3462	800214	141244.28	FLD	46°21.52'	13°14.11'	11.82	1.02	8	269	11	0.08	1.1	1.1	C	4	CHIUSAFORTE (FRIULI)
3463	800214	220159.43	FLD	46°21.80'	13°09.66'	9.51	1.78	15	194	7	0.21	0.8	1.2	C	8	MOGGIO UDINESE (FRIULI)
3464	800215	013701.89	FLD	46°17.51'	13°18.64'	7.99	0.77	6	283	8	0.03	0.7	0.8	C	3	LUSEVERA (FRIULI)
3465	800215	131043.85	FLD	46°21.15'	13°10.04'	11.02	1.73	12	265	6	0.20	1.4	1.6	C	7	MOGGIO UDINESE (FRIULI)
3466	800216	015754.29	FLD	46°18.15'	13°03.89'	9.92	1.02	8	193	3	0.20	1.5	1.8	C	5	TRASAGHIS (FRIULI)
3467	800216	160816.54	FLD	46°19.03'	13°06.23'	6.11	1.12	5	215	0	0.01	0.1	0.1	C	3	GEMONA (FRIULI)
3468	800216	215251.39	FLD	46°19.67'	13°12.47'	3.10	0.96	6	261	8	0.02	0.2	0.6	C	3	LUSEVERA (FRIULI)
3469	800217	025610.30	FLD	46°20.48'	13°20.41'	3.05	0.88	8	270	14	0.11	1.5	7.0	D	4	M. CANIN (FRIULI)
3470	800217	131827.12	FLD	46°24.39'	13°02.48'	10.52	1.06	8	308	11	0.08	1.1	1.3	C	4	TOLMEZZO (FRIULI)
3471	800217	133805.91	FLD	46°23.98'	13°03.24'	11.92	1.06	6	322	10	0.07	1.4	1.3	C	3	TOLMEZZO (FRIULI)
3472	800217	184306.06	FLD	46°15.08'	13°08.12'	8.27	0.99	10	121	4	0.20	1.1	1.3	B	5	GEMONA (FRIULI)
3473	800218	151037.33	FLD	46°24.18'	12°39.92'	5.02	1.89	10	283	27	0.07	1.0	4.6	C	5	FORNI DI SOTTO (FRIULI)
3474	800218	160214.36	FLD	46°24.24'	12°39.36'	1.36	1.79	10	285	27	0.07	0.5	8.7	D	5	FORNI DI SOTTO (FRIULI)
3475	800219	012906.47	FLD	46°22.23'	13°17.41'	3.04	1.73	9	277	15	0.11	1.5	6.4	D	5	CHIUSAFORTE (FRIULI)
3476	800220	005810.30	FLD	46°19.74'	13°07.52'	8.53	1.15	6	256	2	0.10	1.2	1.3	C	4	GEMONA (FRIULI)
3477	800220	112250.19	FLD	46°19.72'	13°16.53'	1.68	0.94	6	288	11	0.07	1.0	5.8	D	3	LUSEVERA (FRIULI)
3478	800220	112559.07	FLD	46°21.69'	13°09.45'	9.89	1.12	8	282	6	0.04	0.4	0.4	C	5	MOGGIO UDINESE (FRIULI)
3479	800220	112937.76	SUD	46°05.90'	13°46.30'	12.87	1.66	9	245	31	0.16	4.3	7.9	D	5	MOST NA SOCI (SLOVENIA)
3480	800220	150236.08	OLD	46°41.21'	13°52.86'	13.36	1.69	12	282	70	0.24	2.9	2.8	D	6	TREFEN (AUSTRIA)

N	DATE	ORTIME	LAT	Lon	DEP	MAG	NO	GAP	DM	RMS	ERH	ERZ	Q	NS	PLACE
3481	800220	152637.64	FLD	46°17.89'	13°06.52'	8.45	0.91	5	172	3	0.03	0.5	0.6	C	3 GEMONA (FRIULI)
3482	800220	191140.68	FLD	46°18.94'	13°08.27'	10.17	1.10	8	218	3	0.13	1.1	1.1	C	4 GEMONA (FRIULI)
3483	800221	004240.23	FLD	46°23.34'	13°15.73'	10.64	1.11	8	284	15	0.08	1.3	1.8	C	4 CHIUSAFORTE (FRIULI)
3484	800222	021047.00	FLD	46°16.30'	13°09.28'	8.86	1.32	8	158	6	0.04	0.3	0.4	B	4 GEMONA (FRIULI)
3485	800222	160207.33	FLD	46°15.47'	13°15.76'	7.72	1.82	11	208	3	0.16	1.0	0.9	C	6 LUSEVERA (FRIULI)
3486	800223	052645.06	FLD	46°20.65'	12°55.31'	7.73	1.89	11	305	12	0.16	1.4	1.6	C	6 VILLA SANTINA (FRIULI)
3487	800223	084145.66	FLD	46°17.01'	13°12.07'	9.16	1.30	8	203	6	0.07	0.7	0.7	C	4 GEMONA (FRIULI)
3488	800223	152948.64	FLD	46°19.30'	13°06.68'	4.82	0.94	6	235	1	0.13	1.6	1.8	C	4 GEMONA (FRIULI)
3489	800223	175540.92	FLD	46°20.13'	13°15.56'	3.09	1.05	6	284	11	0.01	0.2	0.6	C	3 CHIUSAFORTE (FRIULI)
3490	800224	090310.92	FLD	46°15.43'	13°06.71'	9.04	0.98	6	184	4	0.02	0.3	0.3	C	3 GEMONA (FRIULI)
3491	800224	152653.70	FLD	46°18.65'	13°20.36'	6.54	1.18	8	258	11	0.08	1.2	2.2	C	4 UCCEA (FRIULI)
3492	800225	001851.20	FLD	46°21.56'	13°16.86'	15.90	1.67	11	175	14	0.13	0.7	1.0	B	6 CHIUSAFORTE (FRIULI)
3493	800225	004924.87	FLD	46°18.74'	13°06.10'	4.42	1.05	8	136	1	0.10	0.7	0.9	B	4 GEMONA (FRIULI)
3494	800225	102625.35	FLD	46°25.04'	13°08.83'	11.80	0.95	6	321	11	0.03	0.7	0.7	C	3 M. SERNIO (FRIULI)
3495	800225	185339.74	FLD	46°19.60'	13°01.65'	5.01	1.85	12	220	6	0.11	0.7	0.8	C	7 TRASAGHIS (FRIULI)
3496	800225	213823.00	FLD	46°21.59'	13°00.91'	6.92	1.15	5	295	8	0.07	1.4	2.1	C	3 TOLMEZZO (FRIULI)
3497	800226	130621.87	FLD	46°24.41'	13°00.87'	10.26	1.31	7	311	12	0.06	0.8	1.0	C	4 TOLMEZZO (FRIULI)
3498	800227	121709.58	FLD	46°17.81'	13°16.12'	9.37	1.45	8	234	7	0.11	1.2	1.3	C	4 LUSEVERA (FRIULI)
3499	800227	135803.62	FLD	46°15.93'	13°15.94'	5.98	0.97	6	273	4	0.05	0.6	0.7	C	3 LUSEVERA (FRIULI)
3500	800227	193522.16	CLD	45°13.90'	14°52.75'	4.78	2.17	15	318	67	0.24	1.9	1.0	C	9 V.SHALN. (CROATIA)
3501	800227	233000.02	CLD	44°54.77'	14°31.01'	11.30	2.70	18	325	92	0.38	3.9	1.8	D	9 CRES (CROATIA)
3502	800228	004423.40	CLD	45°13.34'	14°57.46'	0.84	2.25	16	320	71	0.24	1.8	1.0	C	10 KRAHAR (CROATIA)
3503	800228	070348.99	FLD	46°20.12'	13°02.54'	10.67	1.24	10	269	5	0.11	0.9	0.8	C	5 TOLMEZZO (FRIULI)
3504	800228	190951.35	FLD	46°19.92'	13°02.49'	11.50	1.33	10	264	5	0.13	1.1	0.9	C	5 TRASAGHIS (FRIULI)
3505	800301	043155.71	FLD	46°23.30'	13°15.73'	10.39	0.94	8	284	15	0.07	1.0	1.5	C	4 CHIUSAFORTE (FRIULI)
3506	800301	093130.67	FLD	46°23.54'	13°14.93'	9.52	1.07	8	286	14	0.08	1.4	2.1	C	4 CHIUSAFORTE (FRIULI)
3507	800301	114419.61	FLD	46°20.40'	13°11.13'	8.71	0.82	6	268	7	0.01	0.2	0.2	C	3 MOGGIO UDINESE (FRIULI)
3508	800302	134101.12	FLD	46°18.07'	13°10.16'	9.49	1.35	7	208	6	0.12	1.4	1.4	C	4 GEMONA (FRIULI)
3509	800303	035219.92	FLD	46°21.02'	13°13.31'	12.40	1.55	8	263	10	0.08	1.1	1.0	C	4 CHIUSAFORTE (FRIULI)
3510	800303	210933.24	FLD	46°20.40'	13°00.77'	3.25	1.26	6	320	7	0.03	0.6	0.9	C	4 TOLMEZZO (FRIULI)
3511	800304	151729.26	FLD	46°30.44'	13°13.56'	2.71	1.91	12	237	23	0.13	0.8	6.5	D	7 PONTEBBA (FRIULI)
3512	800304	212132.98	FLD	46°20.15'	13°13.89'	12.34	1.24	8	253	10	0.07	0.9	0.8	C	4 CHIUSAFORTE (FRIULI)
3513	800305	200830.71	FLD	46°21.84'	13°05.01'	10.91	1.02	6	330	5	0.07	1.4	0.9	C	3 MOGGIO UDINESE (FRIULI)
3514	800305	205557.02	FLD	46°23.30'	13°14.75'	9.44	1.01	8	284	14	0.05	0.8	1.1	C	4 CHIUSAFORTE (FRIULI)
3515	800305	212838.16	FLD	46°16.65'	13°04.54'	9.84	0.96	8	231	5	0.14	1.7	1.2	C	4 TRASAGHIS (FRIULI)
3516	800306	001916.33	FLD	46°22.07'	13°13.72'	11.52	1.11	8	274	11	0.05	0.7	0.8	C	4 CHIUSAFORTE (FRIULI)
3517	800306	041123.83	FLD	46°22.78'	13°06.70'	11.23	0.96	6	320	7	0.03	0.5	0.4	C	3 MOGGIO UDINESE (FRIULI)
3518	800306	062240.07	FLD	46°22.61'	13°13.88'	11.03	1.06	7	279	12	0.03	0.4	0.5	C	4 CHIUSAFORTE (FRIULI)
3519	800306	070311.50	FLD	46°22.54'	13°15.12'	7.31	0.96	6	278	13	0.01	0.2	0.5	C	4 CHIUSAFORTE (FRIULI)
3520	800306	070503.22	FLD	46°23.16'	13°15.11'	7.32	0.92	5	283	14	0.04	1.0	2.1	C	4 CHIUSAFORTE (FRIULI)
3521	800306	120343.80	FLD	46°22.57'	13°13.97'	11.38	1.19	8	279	12	0.05	0.8	0.9	C	4 CHIUSAFORTE (FRIULI)
3522	800306	121615.63	FLD	46°24.13'	13°15.81'	6.46	1.15	8	290	16	0.09	1.5	3.6	C	4 CHIUSAFORTE (FRIULI)
3523	800306	235603.59	FLD	46°23.54'	13°14.90'	8.69	0.96	5	306	14	0.05	1.8	2.4	C	3 CHIUSAFORTE (FRIULI)
3524	800307	041910.25	FLD	46°22.78'	13°13.88'	10.97	1.07	8	281	12	0.10	1.5	1.8	C	4 CHIUSAFORTE (FRIULI)
3525	800307	050840.56	FLD	46°22.17'	13°13.42'	11.59	1.07	7	276	11	0.02	0.4	0.4	C	4 CHIUSAFORTE (FRIULI)
3526	800307	052801.26	FLD	46°20.28'	13°03.35'	7.76	1.27	10	275	4	0.17	1.3	1.3	C	5 TOLMEZZO (FRIULI)
3527	800307	060843.29	FLD	46°26.45'	13°00.53'	10.37	1.11	6	341	15	0.05	1.4	1.3	C	3 ARTA (FRIULI)
3528	800307	074053.39	FLD	46°22.88'	13°14.90'	8.06	0.96	5	281	13	0.03	0.8	1.5	C	4 CHIUSAFORTE (FRIULI)
3529	800307	195702.67	FLD	46°23.13'	13°14.11'	8.81	0.99	8	283	13	0.06	0.8	1.3	C	4 CHIUSAFORTE (FRIULI)
3530	800308	131353.68	FLD	46°16.46'	13°00.05'	8.52	1.00	6	222	4	0.02	0.2	0.2	C	3 TRASAGHIS (FRIULI)
3531	800308	193638.00	FLD	46°23.00'	13°15.27'	8.83	1.02	6	282	14	0.04	0.7	1.2	C	4 CHIUSAFORTE (FRIULI)
3532	800308	230835.48	FLD	46°18.81'	13°06.10'	7.58	1.47	7	179	1	0.08	0.9	0.7	B	4 GEMONA (FRIULI)
3533	800308	232236.17	FLD	46°19.64'	13°02.22'	6.11	0.99	5	308	5	0.05	1.2	1.2	C	3 TRASAGHIS (FRIULI)
3534	800309	102516.40	FLD	46°22.97'	13°14.70'	10.45	0.96	6	282	13	0.09	1.8	2.2	C	4 CHIUSAFORTE (FRIULI)
3535	800309	190946.62	FLD	46°23.82'	13°14.24'	9.11	0.96	6	289	14	0.03	0.7	0.9	C	4 CHIUSAFORTE (FRIULI)
3536	800309	214954.20	FLD	46°17.88'	13°08.91'	9.54	0.99	4	190	4	0.00	0.3	0.3	C	3 GEMONA (FRIULI)
3537	800310	043530.39	FLD	46°21.00'	13°13.89'	11.49	2.38	13	177	11	0.13	0.5	1.0	B	7 CHIUSAFORTE (FRIULI)
3538	800310	111313.38	FLD	46°22.01'	13°15.06'	9.12	1.25	7	273	13	0.09	1.4	1.9	C	4 CHIUSAFORTE (FRIULI)
3539	800310	201913.20	FLD	46°23.16'	13°15.39'	8.73	1.00	6	283	14	0.10	1.9	3.5	C	4 CHIUSAFORTE (FRIULI)
3540	800311	082943.91	FLD	46°17.03'	13°16.06'	9.98	1.49	8	226	6	0.17	1.8	1.7	C	4 LUSEVERA (FRIULI)

N	DATE	ORTIME		LAT	Lon	DEP	MAG	NO	GAP	DM	RMS	ERH	ERZ	Q	NS	PLACE
3541	800311	123157.03	FLD	46°22.56'	13°12.39'	7.32	1.39	8	281	10	0.09	1.3	1.9	C	4	CHIUSAFORTE (FRIULI)
3542	800311	171644.89	FLD	46°21.49'	13°14.30'	11.77	1.34	8	268	11	0.06	0.9	0.9	C	4	CHIUSAFORTE (FRIULI)
3543	800312	002846.68	FLD	46°20.94'	13°13.73'	17.31	2.72	20	176	10	0.32	1.1	1.0	C	10	CHIUSAFORTE (FRIULI)
3544	800312	113215.13	FLD	46°03.44'	13°30.96'	13.44	1.64	11	200	14	0.13	1.4	1.4	C	6	PREPOTTO (FRIULI)
3545	800312	150152.76	SLD	45°53.30'	14°11.33'	13.97	1.91	5	178	25	0.21	2.6	9.2	D	3	HRUSICA (SLOVENIA)
3546	800313	044159.05	FLD	46°24.78'	13°02.93'	8.38	1.82	10	307	11	0.10	1.0	1.5	C	5	TOLMEZZO (FRIULI)
3547	800313	084905.88	FLD	46°12.56'	13°04.95'	5.98	1.44	8	153	3	0.23	1.9	1.6	C	6	BUIA (FRIULI)
3548	800313	084906.73	FLD	46°13.20'	13°04.92'	5.57	1.80	8	143	3	0.24	1.8	1.5	C	6	BUIA (FRIULI)
3549	800313	114902.88	VLD	45°29.91'	12°09.16'	6.36	2.18	11	317	05	0.40	3.4	2.4	D	7	MIRANO (VENETO)
3550	800313	131746.93	FLD	46°25.94'	13°01.31'	12.39	1.26	7	315	14	0.08	1.2	1.5	C	4	ARTA (FRIULI)
3551	800313	184645.50	SLD	45°37.15'	15°55.38'	19.21	2.94	19	139	17	0.74	1.9	3.7	D	10	MAKOVEC (SLOVENIA)
3552	800314	015448.35	FLD	46°17.82'	13°10.66'	6.31	1.32	10	206	7	0.15	0.9	1.3	C	5	GEMONA (FRIULI)
3553	800314	131211.49	FLD	46°23.05'	13°06.41'	11.06	1.32	8	297	7	0.09	1.0	0.8	C	4	MOGGIO UDINESE (FRIULI)
3554	800314	201625.11	FLD	46°11.54'	13°09.64'	9.63	1.69	8	135	4	0.08	0.5	0.9	B	5	BUIA (FRIULI)
3555	800314	230448.87	FLD	46°23.44'	13°16.28'	4.53	0.94	8	285	15	0.09	1.5	4.8	C	4	CHIUSAFORTE (FRIULI)
3556	800315	063446.16	FLD	46°17.91'	13°19.07'	11.22	1.11	7	248	9	0.18	1.3	1.6	C	4	LUSEVERA (FRIULI)
3557	800315	101223.50	SLD	45°45.74'	14°49.60'	9.29	2.18	5	302	31	0.12	2.6	7.2	D	3	KOMPOLJE (SLOVENIA)
3558	800315	133506.62	FLD	46°17.82'	13°16.75'	10.34	1.12	7	237	7	0.06	0.8	0.9	C	4	LUSEVERA (FRIULI)
3559	800315	174749.48	FLD	46°20.71'	13°14.90'	7.16	1.74	8	261	12	0.05	0.7	1.0	C	4	CHIUSAFORTE (FRIULI)
3560	800316	085006.67	CLD	45°23.83'	15°05.75'	0.21	2.28	9	346	10	0.16	3.8	1.4	D	5	GOMIRJE (CROATIA)
3561	800317	071351.41	VLD	46°30.08'	12°41.75'	4.12	1.36	10	341	37	0.07	1.3	7.0	D	5	SAPPADA (VENETO)
3562	800317	144410.77	FLD	46°22.22'	13°07.63'	0.54	1.23	8	292	6	0.06	0.5	3.8	C	4	MOGGIO UDINESE (FRIULI)
3563	800317	232801.60	FLD	46°16.54'	12°56.86'	1.00	1.04	6	287	5	0.11	1.4	5.3	D	4	PIELUNGO (FRIULI)
3564	800317	232802.06	FLD	46°14.14'	12°53.89'	1.47	1.27	7	323	7	0.30	1.1	3.9	C	4	CASTELNUOVO (FRIULI)
3565	800318	031230.05	SLD	46°02.91'	13°58.96'	17.51	1.43	10	161	41	0.19	0.9	3.6	C	6	IDRIJA (SLOVENIA)
3566	800320	084721.52	FLD	46°20.13'	13°03.18'	5.13	0.90	6	273	4	0.04	0.4	0.5	C	4	TOLMEZZO (FRIULI)
3567	800320	153205.00	FLD	46°16.19'	13°05.79'	10.11	0.87	5	157	6	0.01	0.2	0.3	C	3	GEMONA (FRIULI)
3568	800321	061951.53	FLD	46°17.23'	13°05.25'	9.61	1.36	9	138	4	0.08	0.6	0.6	B	5	GEMONA (FRIULI)
3569	800322	075825.37	FLD	46°20.95'	13°13.44'	11.52	0.97	8	262	10	0.03	0.4	0.4	C	4	CHIUSAFORTE (FRIULI)
3570	800322	183741.13	FLD	46°20.19'	13°08.43'	4.41	0.86	5	265	4	0.07	1.5	1.6	C	3	MOGGIO UDINESE (FRIULI)
3571	800322	191947.24	FLD	46°17.81'	13°03.00'	7.30	1.02	7	198	5	0.16	1.2	1.8	C	4	TRASAGHIS (FRIULI)
3572	800323	002723.35	FLD	46°16.73'	13°08.55'	9.68	0.86	6	157	6	0.05	0.6	0.7	B	4	GEMONA (FRIULI)
3573	800323	041839.81	FLD	46°21.20'	13°14.33'	6.46	1.53	8	265	11	0.09	1.2	1.7	C	5	CHIUSAFORTE (FRIULI)
3574	800323	064359.22	FLD	46°19.88'	13°19.93'	8.87	1.08	8	265	13	0.06	0.9	1.4	C	4	UCCEA (FRIULI)
3575	800323	071836.59	FLD	46°19.88'	12°58.82'	1.82	0.94	7	281	9	0.10	1.1	4.3	C	4	TRASAGHIS (FRIULI)
3576	800323	083249.49	FLD	46°17.42'	13°14.53'	4.83	0.81	7	222	6	0.03	0.3	0.4	C	4	LUSEVERA (FRIULI)
3577	800323	095948.37	FLD	46°22.66'	13°15.88'	1.72	1.13	6	279	14	0.09	1.0	8.5	D	4	CHIUSAFORTE (FRIULI)
3578	800323	104751.79	FLD	46°23.09'	13°12.86'	2.96	1.28	7	285	11	0.06	0.9	3.5	C	4	CHIUSAFORTE (FRIULI)
3579	800323	165636.23	FLD	46°20.64'	13°18.38'	2.72	3.52	24	60	13	0.67	2.0	4.1	D	14	CHIUSAFORTE (FRIULI)
3580	800323	170711.85	FLD	46°22.58'	13°15.76'	2.31	1.10	8	278	14	0.11	1.4	7.8	D	4	CHIUSAFORTE (FRIULI)
3581	800324	005539.47	FLD	46°23.26'	13°15.90'	3.30	1.26	8	284	15	0.15	1.7	7.5	D	4	CHIUSAFORTE (FRIULI)
3582	800324	034226.70	FLD	46°17.43'	13°11.45'	10.32	2.05	14	125	7	0.14	0.5	0.7	B	8	GEMONA (FRIULI)
3583	800324	041834.92	FLD	46°18.61'	13°12.18'	9.59	1.00	8	228	8	0.10	0.8	1.1	C	5	GEMONA (FRIULI)
3584	800324	041905.75	FLD	46°21.91'	13°16.05'	14.31	2.40	12	181	14	0.31	1.8	3.5	D	8	CHIUSAFORTE (FRIULI)
3585	800324	101847.13	FLD	46°22.85'	13°15.67'	1.98	1.34	8	280	14	0.09	1.2	8.1	D	4	CHIUSAFORTE (FRIULI)
3586	800324	161008.81	FLD	46°22.82'	13°15.81'	1.96	1.00	7	280	14	0.08	1.1	7.4	D	4	CHIUSAFORTE (FRIULI)
3587	800324	210423.20	FLD	46°15.48'	13°08.94'	7.80	1.06	7	137	5	0.11	0.9	1.2	B	4	GEMONA (FRIULI)
3588	800325	111300.13	SLD	46°05.03'	14°17.35'	12.11	1.91	11	178	19	0.36	1.9	5.4	C	6	SKOFIA-LOKA (SLOVENIA)
3589	800326	142652.03	FLD	46°19.30'	13°00.73'	9.68	1.03	8	260	7	0.11	0.9	0.9	C	4	TRASAGHIS (FRIULI)
3590	800327	023052.32	FLD	46°22.16'	13°16.14'	7.28	1.53	8	275	14	0.08	1.1	1.8	C	5	CHIUSAFORTE (FRIULI)
3591	800327	074957.76	FLD	46°20.32'	13°16.46'	7.35	0.96	8	259	12	0.03	0.4	0.6	C	4	CHIUSAFORTE (FRIULI)
3592	800327	160807.41	CLD	45°02.43'	13°35.41'	20.71	2.24	14	289	76	0.16	3.4	5.4	D	7	ROVINJ (CROATIA)
3593	800328	152749.64	FLD	46°20.46'	13°10.36'	6.44	1.86	9	258	6	0.06	0.6	0.5	C	6	MOGGIO UDINESE (FRIULI)
3594	800329	002549.38	FLD	46°19.93'	13°02.46'	2.99	1.66	10	229	5	0.22	1.4	2.5	C	6	TRASAGHIS (FRIULI)
3595	800329	012729.57	FLD	46°20.60'	13°04.87'	3.46	1.16	6	281	3	0.10	1.6	1.5	C	4	MOGGIO UDINESE (FRIULI)
3596	800330	185655.78	FLD	46°15.66'	13°07.20'	7.42	1.02	7	133	7	0.13	0.9	1.9	B	4	GEMONA (FRIULI)
3597	800331	125140.97	FLD	46°18.25'	13°01.94'	7.75	1.34	10	225	6	0.12	0.8	0.8	C	5	TRASAGHIS (FRIULI)
3598	800331	130443.21	FLD	46°21.13'	12°57.67'	2.58	1.09	7	298	11	0.05	0.5	1.5	C	4	TOLMEZZO (FRIULI)
3599	800331	222445.56	FLD	46°23.05'	13°14.83'	2.75	1.12	8	282	13	0.12	1.6	7.5	D	4	CHIUSAFORTE (FRIULI)
3600	800331	230932.86	FLD	46°23.09'	13°12.25'	10.75	1.11	7	286	11	0.04	0.7	0.7	C	4	CHIUSAFORTE (FRIULI)

N	DATE	ORTIME		LAT	Lon	DEP	MAC	NO	GAP	DM	RMS	ERH	ERZ	Q	NS	PLACE
3601	800331	234355.50	FLD	46°18.17'	13°04.07'	9.98	1.10	7	190	3	0.07	0.6	0.8	C	4	TRASAGHIS (FRIULI)
3602	800401	003340.47	FLD	46°19.96'	13°11.54'	6.85	1.86	11	168	7	0.16	0.7	1.3	C	7	GEMONA (FRIULI)
3603	800401	191622.52	FLD	46°17.51'	13°09.74'	9.81	0.98	6	191	6	0.04	0.5	0.5	C	3	GEMONA (FRIULI)
3604	800401	193051.70	FLD	46°16.99'	13°14.14'	11.62	0.90	6	242	5	0.04	0.6	0.5	C	3	LUSEVERA (FRIULI)
3605	800402	000254.58	FLD	46°21.46'	12°36.15'	1.95	1.77	14	286	22	0.10	0.9	9.6	D	7	FORNI DI SOTTO (FRIULI)
3606	800402	161122.71	FLD	46°20.14'	13°12.58'	10.71	1.82	9	169	9	0.07	0.3	0.8	B	6	CHIUSAFORTE (FRIULI)
3607	800403	054617.80	FLD	46°14.15'	13°07.97'	9.92	1.15	7	111	2	0.07	0.6	0.7	B	4	BUIA (FRIULI)
3608	800403	201503.60	FLD	46°20.66'	13°03.52'	8.00	1.07	7	285	4	0.14	1.5	1.5	C	4	TOLMEZZO (FRIULI)
3609	800404	154050.80	FLD	46°19.30'	13°03.49'	5.50	1.73	10	213	3	0.19	1.3	1.3	C	6	TRASAGHIS (FRIULI)
3610	800406	023450.70	FLD	46°20.52'	12°58.31'	8.08	1.05	8	290	10	0.18	1.8	2.1	C	4	TOLMEZZO (FRIULI)
3611	800406	170715.31	FLD	46°18.28'	13°11.06'	7.89	0.86	6	224	7	0.08	0.9	1.1	C	3	GEMONA (FRIULI)
3612	800406	170718.47	FLD	46°18.62'	13°11.43'	8.80	0.80	6	235	7	0.03	0.4	0.5	C	3	GEMONA (FRIULI)
3613	800407	131528.13	FLD	46°25.37'	13°18.10'	1.56	1.30	6	319	19	0.05	0.8	9.2	D	3	DOGNA (FRIULI)
3614	800407	170534.65	FLD	46°18.95'	13°03.10'	3.28	1.58	7	202	4	0.12	1.0	1.7	C	4	TRASAGHIS (FRIULI)
3615	800408	101528.58	OLD	46°43.20'	12°35.91'	3.11	2.02	10	296	59	0.06	1.4	27.0	D	6	BERGEN (AUSTRIA)
3616	800409	045913.80	FLD	46°16.43'	12°57.72'	6.99	1.66	8	182	4	0.16	1.6	1.7	C	5	TRASAGHIS (FRIULI)
3617	800409	095218.48	FLD	46°20.04'	13°09.30'	9.24	1.30	8	258	5	0.10	0.9	0.9	C	4	MOGGIO UDINESE (FRIULI)
3618	800409	131410.40	FLD	45°41.00'	11°46.13'	11.95	2.31	18	323	87	0.29	2.3	2.0	C	9	ROSE (VENETO)
3619	800409	142021.69	FLD	46°21.89'	13°14.00'	1.68	1.23	8	272	11	0.11	1.2	7.8	D	4	CHIUSAFORTE (FRIULI)
3620	800409	221849.93	FLD	46°29.04'	13°38.32'	0.93	1.75	9	321	7	0.05	0.5	4.9	C	5	FUSINE (FRIULI)
3621	800410	050601.37	FLD	46°18.12'	13°19.55'	6.08	1.08	6	289	10	0.04	0.8	1.2	C	3	LUSEVERA (FRIULI)
3622	800410	055044.93	FLD	46°15.10'	13°08.36'	7.00	0.93	7	140	4	0.13	1.1	1.5	C	4	GEMONA (FRIULI)
3623	800410	065122.82	FLD	46°15.76'	13°10.68'	12.14	1.26	10	163	6	0.14	1.0	0.9	C	5	GEMONA (FRIULI)
3624	800410	210848.13	FLD	46°20.37'	13°16.19'	5.56	1.00	6	290	12	0.05	0.8	1.7	C	3	CHIUSAFORTE (FRIULI)
3625	800411	001247.55	LD	44°07.68'	13°07.20'	4.27	2.86	22	136	31	0.78	2.9	4.4	D	13	ADRIATICO
3626	800411	012217.85	FLD	46°15.00'	13°08.54'	7.00	1.05	6	135	4	0.12	1.1	1.2	B	4	GEMONA (FRIULI)
3627	800411	075928.36	FLD	46°19.63'	13°19.43'	5.78	1.53	8	262	12	0.05	0.7	1.5	C	4	LUSEVERA (FRIULI)
3628	800411	081704.64	FLD	46°20.00'	13°17.44'	10.10	1.21	7	259	11	0.06	1.0	1.1	C	5	LUSEVERA (FRIULI)
3629	800411	122029.05	FLD	46°19.69'	13°16.09'	8.57	1.17	8	253	10	0.09	1.1	1.4	C	4	LUSEVERA (FRIULI)
3630	800411	125435.44	SLD	45°56.75'	14°17.19'	15.43	2.11	5	183	22	0.02	0.2	0.6	C	3	VRHNKA (SLOVENIA)
3631	800411	213545.70	FLD	46°20.75'	13°09.34'	5.09	1.19	10	268	5	0.16	1.2	1.3	C	5	MOGGIO UDINESE (FRIULI)
3632	800411	234955.14	FLD	46°22.30'	12°59.17'	4.75	0.79	5	304	10	0.05	1.2	2.4	C	4	TOLMEZZO (FRIULI)
3633	800411	235050.40	FLD	46°21.43'	13°09.77'	11.93	0.87	6	277	6	0.02	0.3	0.2	C	4	MOGGIO UDINESE (FRIULI)
3634	800412	150004.96	FLD	46°21.33'	13°09.96'	3.72	1.58	11	265	6	0.21	1.5	3.4	C	7	MOGGIO UDINESE (FRIULI)
3635	800412	153633.57	FLD	46°17.66'	13°04.29'	5.19	1.10	9	170	4	0.13	0.7	1.2	B	5	TRASAGHIS (FRIULI)
3636	800413	131756.50	FLD	46°19.74'	13°01.80'	5.12	0.88	5	262	5	0.08	1.3	1.5	C	3	TRASAGHIS (FRIULI)
3637	800413	180048.35	FLD	46°19.30'	13°02.64'	4.79	1.00	6	247	4	0.06	0.8	0.9	C	3	TRASAGHIS (FRIULI)
3638	800413	180127.81	FLD	46°18.57'	13°01.59'	9.31	1.00	6	237	6	0.06	0.8	0.8	C	3	TRASAGHIS (FRIULI)
3639	800413	181221.61	FLD	46°09.54'	12°53.85'	19.15	1.79	8	201	12	0.06	1.1	0.7	C	4	SPILMBERGO (FRIULI)
3640	800413	194757.33	FLD	46°17.74'	13°17.12'	11.16	0.90	5	238	7	0.11	1.8	2.6	C	4	LUSEVERA (FRIULI)
3641	800414	030622.49	FLD	46°20.76'	13°06.48'	10.15	1.24	10	280	3	0.08	0.6	0.5	C	5	MOGGIO UDINESE (FRIULI)
3642	800414	045837.64	FLD	46°18.77'	13°06.54'	5.36	1.25	7	170	1	0.18	1.5	2.0	C	4	GEMONA (FRIULI)
3643	800414	135754.30	FLD	46°18.31'	13°03.60'	10.96	1.02	7	204	3	0.16	1.8	2.0	C	4	TRASAGHIS (FRIULI)
3644	800414	160328.49	FLD	46°16.81'	13°14.48'	8.56	1.07	8	215	5	0.09	0.9	0.8	C	4	LUSEVERA (FRIULI)
3645	800414	202459.19	FLD	46°19.02'	13°12.91'	5.21	0.98	6	254	9	0.04	0.6	1.0	C	3	LUSEVERA (FRIULI)
3646	800414	224052.18	FLD	46°16.01'	13°07.99'	7.78	1.07	7	149	5	0.06	0.5	0.6	B	4	GEMONA (FRIULI)
3647	800414	231138.44	FLD	46°18.87'	13°02.91'	7.33	1.02	6	231	4	0.10	1.1	1.3	C	4	TRASAGHIS (FRIULI)
3648	800415	115050.35	FLD	46°21.87'	13°18.92'	3.84	1.30	8	276	15	0.12	1.6	5.5	D	4	CHIUSAFORTE (FRIULI)
3649	800415	143208.18	FLD	46°21.05'	13°14.35'	1.68	1.01	7	264	11	0.14	1.3	7.3	D	4	CHIUSAFORTE (FRIULI)
3650	800415	170537.36	FLD	46°17.04'	13°03.02'	10.22	1.04	8	261	6	0.16	1.9	1.3	C	4	TRASAGHIS (FRIULI)
3651	800416	030957.74	FLD	46°22.12'	13°18.18'	11.86	1.38	10	277	15	0.12	1.3	1.7	C	5	CHIUSAFORTE (FRIULI)
3652	800416	033504.16	FLD	46°17.09'	12°55.96'	6.71	0.89	6	295	6	0.11	1.5	1.7	C	4	PIELUNGO (FRIULI)
3653	800416	050405.00	FLD	46°17.53'	13°06.10'	6.70	0.86	6	189	3	0.08	0.9	1.0	C	4	GEMONA (FRIULI)
3654	800416	114306.64	FLD	46°19.30'	13°02.77'	4.19	1.32	8	213	4	0.18	1.2	1.8	C	5	TRASAGHIS (FRIULI)
3655	800416	122011.63	FLD	46°15.40'	13°14.46'	4.90	0.91	5	232	2	0.04	1.1	1.0	C	3	LUSEVERA (FRIULI)
3656	800416	145652.69	FLD	46°02.48'	13°33.41'	11.87	1.78	11	324	17	0.15	1.7	2.2	C	6	PREPOTTO (FRIULI)
3657	800416	170858.00	FLD	46°31.27'	13°34.20'	7.48	1.40	9	303	9	0.12	1.2	2.0	C	5	CAMPOROSSO IN VALCA. (FRIULI)
3658	800416	180238.28	FLD	46°18.62'	13°10.02'	8.40	1.15	9	219	5	0.09	0.6	0.7	C	5	GEMONA (FRIULI)
3659	800416	185817.80	FLD	46°18.32'	13°05.19'	7.00	0.90	7	166	2	0.13	1.1	1.6	C	5	GEMONA (FRIULI)
3660	800416	193123.78	FLD	46°18.52'	13°04.40'	7.00	0.92	5	197	2	0.05	0.7	0.8	C	3	TRASAGHIS (FRIULI)

N	DATE	ORIME	LAT	Lon	DEP	MAG	NO	GAP	DM	RMS	ERH	ERZ	Q	NS	PLACE	
3661	800417	165905.04	FLD	46°12.63'	12°26.72'	3.17	1.86	10	318	17	0.16	1.5	4.3	C	6	PIEVE D'ALPAGO (VENETO)
3662	800417	170035.23	FLD	46°19.53'	13°18.41'	8.54	1.00	5	296	11	0.03	0.6	0.8	C	3	LUSEVERA (FRIULI)
3663	800417	171227.13	FLD	46°20.81'	13°06.98'	9.66	0.99	6	298	3	0.10	1.5	1.1	C	3	MOGGIO UDINESE (FRIULI)
3664	800417	200444.62	FLD	46°20.08'	13°18.73'	7.48	0.91	6	263	12	0.11	1.8	3.8	C	4	CHIUSAFORTE (FRIULI)
3665	800418	094113.55	FLD	46°20.33'	13°02.47'	3.42	1.02	7	274	5	0.10	1.0	1.3	C	4	TOLMEZZO (FRIULI)
3666	800418	213325.15	FLD	46°21.75'	13°07.73'	9.95	1.64	13	197	5	0.15	0.7	0.9	C	7	MOGGIO UDINESE (FRIULI)
3667	800419	060310.02	CLD	45°05.26'	14°06.99'	2.70	2.36	14	298	76	0.53	3.3	3.5	D	7	LABIN (CROATIA)
3668	800419	092115.48	FLD	46°19.42'	13°19.74'	5.12	0.84	5	261	12	0.08	1.9	5.2	D	4	UCCEA (FRIULI)
3669	800419	105949.54	FLD	46°25.08'	13°18.86'	1.64	2.62	21	95	20	0.67	1.7	7.4	D	13	DOGNA (FRIULI)
3670	800419	163228.32	FLD	46°21.82'	13°14.28'	4.78	1.35	13	186	12	0.27	0.9	4.0	C	7	CHIUSAFORTE (FRIULI)
3671	800420	155642.61	FLD	46°19.30'	13°04.46'	3.13	1.49	9	214	2	0.23	1.4	2.8	C	5	TRASAGHIS (FRIULI)
3672	800421	004410.79	FLD	46°16.62'	13°16.84'	9.61	1.12	8	226	5	0.17	1.7	1.6	C	4	LUSEVERA (FRIULI)
3673	800421	004436.89	FLD	46°16.45'	13°16.66'	9.58	0.91	6	223	5	0.14	1.9	1.8	C	4	LUSEVERA (FRIULI)
3674	800421	022111.47	SLD	45°33.16'	15°51.09'	0.77	3.08	19	256	33	0.49	2.9	2.4	D	12	LIPA (SLOVENIA)
3675	800421	082705.41	CLD	45°17.75'	14°32.36'	3.82	2.28	9	347	76	0.40	8.6	2.8	D	6	BAKAR (CROATIA)
3676	800421	121143.96	FLD	46°16.49'	13°15.75'	4.63	1.01	6	267	4	0.02	0.2	0.3	C	3	LUSEVERA (FRIULI)
3677	800421	134304.46	FLD	46°17.97'	13°05.00'	7.00	0.90	8	161	3	0.14	1.0	1.3	B	5	GEMONA (FRIULI)
3678	800421	152952.12	FLD	46°18.63'	13°04.93'	8.89	0.82	5	250	2	0.08	1.6	1.5	C	3	GEMONA (FRIULI)
3679	800421	214020.01	FLD	46°18.49'	13°06.10'	7.00	1.21	7	132	1	0.15	1.3	1.6	B	4	GEMONA (FRIULI)
3680	800421	214323.53	FLD	46°20.89'	13°01.05'	1.08	0.85	7	285	7	0.13	1.4	7.6	D	4	TOLMEZZO (FRIULI)
3681	800421	232814.11	FLD	46°17.30'	13°03.92'	10.66	0.94	6	168	4	0.04	0.4	0.5	B	3	TRASAGHIS (FRIULI)
3682	800422	044215.93	FLD	46°19.30'	13°05.65'	8.76	1.01	7	250	0	0.09	0.8	0.9	C	4	GEMONA (FRIULI)
3683	800422	083237.83	FLD	46°17.58'	12°57.04'	5.50	1.24	10	198	6	0.21	1.4	2.1	C	6	PIELUNGO (FRIULI)
3684	800422	083334.83	FLD	46°18.80'	12°54.87'	10.59	1.31	9	303	10	0.19	1.8	1.7	C	5	PIELUNGO (FRIULI)
3685	800422	150345.08	FLD	46°18.60'	13°04.05'	7.25	1.01	7	207	3	0.09	0.8	1.0	C	4	TRASAGHIS (FRIULI)
3686	800422	180843.47	FLD	46°20.63'	13°16.54'	6.78	0.89	7	262	12	0.10	1.5	2.6	C	4	CHIUSAFORTE (FRIULI)
3687	800422	191316.13	FLD	46°19.89'	13°08.09'	6.60	0.94	5	257	3	0.04	0.8	0.7	C	3	GEMONA (FRIULI)
3688	800422	213931.59	FLD	46°21.07'	13°07.66'	11.49	0.92	8	290	4	0.08	1.1	0.7	C	4	MOGGIO UDINESE (FRIULI)
3689	800423	021307.25	FLD	46°22.96'	13°06.44'	10.42	1.25	10	293	7	0.11	1.0	0.9	C	5	MOGGIO UDINESE (FRIULI)
3690	800423	054714.96	FLD	46°27.18'	12°58.33'	15.10	1.07	6	322	18	0.04	0.9	1.0	C	3	ARTA (FRIULI)
3691	800423	163906.61	FLD	46°22.66'	13°15.48'	1.71	1.06	8	279	14	0.09	1.1	8.2	D	4	CHIUSAFORTE (FRIULI)
3692	800423	200448.24	FLD	46°23.87'	13°06.10'	1.11	1.28	8	302	9	0.09	0.8	4.6	C	4	MOGGIO UDINESE (FRIULI)
3693	800423	202043.00	FLD	46°23.81'	13°05.57'	1.48	1.50	10	271	9	0.16	1.0	4.8	C	6	MOGGIO UDINESE (FRIULI)
3694	800423	231647.58	FLD	46°18.57'	13°05.64'	7.00	0.87	6	155	1	0.10	1.0	1.4	C	4	GEMONA (FRIULI)
3695	800424	094554.20	FLD	46°18.19'	13°04.78'	8.86	0.88	5	239	2	0.08	1.5	1.5	C	3	GEMONA (FRIULI)
3696	800424	100049.57	FLD	46°18.33'	13°06.10'	7.00	1.07	8	130	2	0.22	1.5	1.9	B	4	GEMONA (FRIULI)
3697	800424	101831.15	FLD	46°11.76'	12°57.93'	9.84	1.11	6	301	5	0.08	1.2	1.0	C	3	MAIANO (FRIULI)
3698	800424	105000.36	FLD	46°18.87'	13°05.34'	9.20	0.96	6	248	1	0.09	1.4	1.0	C	3	GEMONA (FRIULI)
3699	800424	161240.67	FLD	46°20.49'	13°08.23'	13.59	2.69	19	190	4	0.51	2.0	1.5	D	11	MOGGIO UDINESE (FRIULI)
3700	800424	165755.35	FLD	46°22.67'	13°16.33'	1.36	1.07	6	304	15	0.06	0.5	5.1	D	3	CHIUSAFORTE (FRIULI)
3701	800425	012155.77	FLD	46°19.67'	13°13.88'	1.45	0.89	5	270	10	0.08	0.0	0.0	C	3	LUSEVERA (FRIULI)
3702	800425	135312.22	FLD	46°22.76'	13°03.09'	5.23	1.29	6	299	8	0.08	1.2	3.1	C	4	TOLMEZZO (FRIULI)
3703	800426	034803.83	FLD	46°22.37'	13°05.65'	13.01	1.41	9	291	6	0.08	0.8	1.1	C	5	MOGGIO UDINESE (FRIULI)
3704	800426	041831.64	FLD	46°23.24'	13°05.60'	9.60	1.04	9	296	7	0.11	1.1	1.0	C	5	MOGGIO UDINESE (FRIULI)
3705	800426	201831.15	FLD	46°17.04'	13°01.49'	10.17	1.08	7	204	5	0.10	0.8	1.1	C	4	TRASAGHIS (FRIULI)
3706	800427	002146.18	SLD	46°00.31'	14°11.05'	11.80	1.95	18	148	27	0.56	1.5	3.9	D	9	ZIRI (SLOVENIA)
3707	800427	020854.63	FLD	46°32.14'	13°15.66'	9.30	2.60	18	246	26	0.38	1.7	2.0	D	10	PONTEBBA (FRIULI)
3708	800427	144103.17	FLD	46°18.09'	13°07.90'	6.43	0.98	6	180	3	0.08	1.0	1.1	C	3	GEMONA (FRIULI)
3709	800429	050934.71	FLD	46°15.80'	13°06.04'	9.25	1.09	8	106	5	0.08	0.5	0.7	B	4	GEMONA (FRIULI)
3710	800430	131306.21	FLD	46°16.24'	13°10.70'	0.58	0.97	4	175	6	0.01	0.3	0.3	C	3	GEMONA (FRIULI)
3711	800430	225723.65	FLD	46°19.30'	13°03.89'	8.27	1.38	7	240	3	0.11	1.1	1.7	C	4	TRASAGHIS (FRIULI)
3712	800501	073953.76	FLD	46°25.05'	12°58.93'	11.12	1.25	7	316	14	0.04	0.6	0.9	C	5	ARTA (FRIULI)
3713	800501	090917.96	FLD	46°25.13'	12°59.84'	9.48	1.13	5	315	14	0.05	1.3	2.1	C	4	ARTA (FRIULI)
3714	800501	204201.98	FLD	46°17.77'	13°01.08'	8.54	1.80	9	185	6	0.18	1.2	1.4	C	5	TRASAGHIS (FRIULI)
3715	800502	021213.74	FLD	46°32.06'	13°07.32'	2.80	2.09	14	246	24	0.11	0.7	7.2	D	8	PAULARO (FRIULI)
3716	800502	051113.66	FLD	46°17.71'	12°59.23'	10.11	1.10	7	253	6	0.02	0.2	0.3	C	4	TRASAGHIS (FRIULI)
3717	800502	064723.07	FLD	46°19.30'	13°07.25'	6.11	1.43	8	232	2	0.14	1.0	1.1	C	4	GEMONA (FRIULI)
3718	800502	182215.24	FLD	46°17.92'	13°00.14'	7.23	1.50	10	192	6	0.16	1.0	1.1	C	6	TRASAGHIS (FRIULI)
3719	800502	182235.03	FLD	46°17.88'	13°01.18'	9.68	1.38	8	187	7	0.07	0.6	0.6	C	4	TRASAGHIS (FRIULI)
3720	800502	233302.63	FLD	46°17.88'	13°00.19'	8.25	1.92	7	191	6	0.13	1.2	1.2	C	4	TRASAGHIS (FRIULI)

N	DATE	ORTIME		LAT	LON	DEP	MAG	NO	GAP	DM	RMS	ERH	ERZ	Q	NS	PLACE
3721	800503	010022.48	FLD	46°20.91'	13°10.17'	10.71	1.40	8	267	6	0.07	0.9	0.8	C	4	MOGGIO UDINESE (FRIULI)
3722	800503	152924.80	FLD	46°18.24'	13°00.39'	7.72	2.10	13	197	7	0.20	1.0	1.0	C	7	TRASAGHIS (FRIULI)
3723	800503	205739.22	FLD	46°17.64'	13°02.14'	11.08	1.37	8	177	6	0.10	0.8	0.8	B	4	TRASAGHIS (FRIULI)
3724	800504	055244.45	FLD	46°23.80'	12°59.47'	9.23	1.84	8	312	12	0.04	0.5	0.7	C	4	TOLMEZZO (FRIULI)
3725	800504	095108.46	FLD	46°23.29'	12°59.77'	10.24	1.33	7	309	11	0.07	1.2	1.3	C	4	TOLMEZZO (FRIULI)
3726	800504	130424.87	FLD	46°17.32'	13°01.18'	10.42	1.61	8	177	6	0.14	1.2	1.2	C	4	TRASAGHIS (FRIULI)
3727	800504	172204.11	FLD	46°17.64'	13°00.93'	8.25	1.73	8	184	6	0.18	1.3	1.6	C	4	TRASAGHIS (FRIULI)
3728	800506	013543.38	FLD	46°18.30'	13°16.75'	8.78	1.34	7	241	8	0.01	0.3	0.2	C	4	LUSEVERA (FRIULI)
3729	800506	040853.84	FLD	46°16.87'	13°06.10'	9.28	2.53	18	77	4	0.38	1.3	1.1	B	10	GEMONA (FRIULI)
3730	800506	062907.70	FLD	46°17.22'	13°01.33'	9.29	2.16	9	175	6	0.14	1.0	0.9	C	5	TRASAGHIS (FRIULI)
3731	800506	153913.48	FLD	46°22.24'	13°05.35'	11.82	1.25	8	293	6	0.11	1.3	1.1	C	4	MOGGIO UDINESE (FRIULI)
3732	800506	174031.00	FLD	46°17.85'	13°05.88'	8.48	2.44	12	118	3	0.22	1.0	1.5	B	8	GEMONA (FRIULI)
3733	800507	051043.76	FLD	46°18.48'	13°05.43'	11.00	1.60	9	162	2	0.15	1.2	1.1	C	5	GEMONA (FRIULI)
3734	800508	083532.69	FLD	46°19.30'	13°04.95'	9.31	1.27	9	239	1	0.12	1.0	1.3	C	5	GEMONA (FRIULI)
3735	800508	085822.84	SLD	46°02.76'	15°22.86'	13.79	2.69	14	197	53	0.35	3.5	1.8	D	8	DOLE (SLOVENIA)
3736	800508	141346.05	OLD	46°38.60'	13°39.45'	8.11	2.01	13	265	23	0.20	1.9	9.7	D	7	BLEIBERG (AUSTRIA)
3737	800508	175736.65	FLD	46°19.01'	13°08.29'	7.54	1.09	6	221	3	0.07	0.6	0.9	C	4	GEMONA (FRIULI)
3738	800508	193231.40	FLD	46°19.68'	13°06.57'	5.21	1.03	7	270	1	0.12	1.3	1.3	C	5	GEMONA (FRIULI)
3739	800508	224753.93	FLD	46°19.96'	13°12.45'	2.38	0.94	5	265	8	0.08	0.1	0.3	C	3	LUSEVERA (FRIULI)
3740	800509	001638.77	FLD	46°16.19'	13°17.25'	7.69	0.97	7	224	5	0.05	0.5	0.5	C	4	LUSEVERA (FRIULI)
3741	800509	130148.29	FLD	46°15.57'	13°14.70'	5.37	1.10	4	242	3	0.00	0.3	0.3	C	3	LUSEVERA (FRIULI)
3742	800509	190632.13	FLD	46°17.84'	13°01.07'	10.00	1.20	9	187	7	0.15	1.1	1.1	C	5	TRASAGHIS (FRIULI)
3743	800510	023911.18	FLD	46°16.64'	13°06.73'	9.18	1.27	7	176	5	0.17	1.6	1.7	C	4	GEMONA (FRIULI)
3744	800510	043301.84	FLD	46°16.96'	13°12.45'	10.01	0.98	6	215	6	0.06	0.8	0.8	C	3	LUSEVERA (FRIULI)
3745	800510	121910.82	FLD	46°20.64'	13°13.19'	9.90	0.98	8	259	10	0.12	1.4	1.6	C	4	CHIUSAFORTE (FRIULI)
3746	800511	212945.42	FLD	46°21.52'	13°13.96'	4.74	0.97	7	269	11	0.06	0.8	2.1	C	4	CHIUSAFORTE (FRIULI)
3747	800512	062405.40	FLD	46°20.04'	13°15.64'	12.43	0.89	6	255	11	0.03	0.6	0.7	C	4	CHIUSAFORTE (FRIULI)
3748	800512	132015.66	FLD	46°18.62'	13°16.01'	8.88	0.89	5	242	8	0.08	1.5	2.5	C	4	LUSEVERA (FRIULI)
3749	800513	183806.25	FLD	46°15.90'	13°15.26'	8.44	0.98	7	210	3	0.10	1.0	1.0	C	4	LUSEVERA (FRIULI)
3750	800514	042457.13	FLD	46°17.13'	13°07.42'	8.49	0.98	7	154	4	0.14	1.3	1.3	C	4	GEMONA (FRIULI)
3751	800514	133209.30	FLD	46°15.90'	13°15.38'	7.00	0.89	5	210	3	0.11	1.9	2.1	C	4	LUSEVERA (FRIULI)
3752	800514	133725.97	SLD	45°45.26'	14°17.40'	27.17	2.10	4	164	11	0.21	0.3	0.3	C	3	POSTOJNA (SLOVENIA)
3753	800515	012417.51	FLD	46°15.58'	13°14.70'	7.99	1.06	6	203	3	0.13	1.6	1.6	C	4	LUSEVERA (FRIULI)
3754	800515	132718.39	FLD	46°15.82'	13°18.81'	6.96	1.27	7	230	6	0.07	1.1	1.2	C	4	LUSEVERA (FRIULI)
3755	800516	134748.14	FLD	46°16.29'	13°15.34'	11.25	2.32	10	214	4	0.13	0.9	1.3	C	6	LUSEVERA (FRIULI)
3756	800517	131358.89	FLD	46°17.56'	13°20.56'	6.72	1.12	6	287	10	0.05	1.1	1.6	C	3	UCCEA (FRIULI)
3757	800517	143536.56	FLD	46°21.68'	13°12.63'	2.40	1.16	6	288	10	0.08	0.5	1.8	C	3	CHIUSAFORTE (FRIULI)
3758	800517	204317.48	FLD	46°21.73'	13°12.39'	3.47	1.25	6	288	9	0.12	1.9	4.9	C	3	CHIUSAFORTE (FRIULI)
3759	800517	234244.78	FLD	46°18.74'	13°12.11'	6.07	1.03	5	243	8	0.02	0.7	0.5	C	3	GEMONA (FRIULI)
3760	800518	045450.87	CLD	45°02.88'	14°52.54'	0.81	2.68	18	324	84	0.53	4.0	2.3	D	10	SENJ (CROATIA)
3761	800519	111052.09	FLD	46°19.77'	13°02.50'	10.41	1.27	7	261	5	0.05	0.7	0.7	C	4	TRASAGHIS (FRIULI)
3762	800519	130941.45	FLD	46°19.18'	12°57.98'	7.30	1.33	7	281	9	0.13	1.3	1.6	C	4	TRASAGHIS (FRIULI)
3763	800519	150739.33	FLD	46°22.80'	13°08.80'	10.10	1.38	9	289	8	0.10	1.1	1.0	C	5	MOGGIO UDINESE (FRIULI)
3764	800520	042726.10	FLD	46°16.97'	13°14.04'	6.88	1.62	8	214	5	0.11	0.9	1.0	C	4	LUSEVERA (FRIULI)
3765	800520	061748.28	FLD	46°24.33'	13°02.17'	4.03	1.31	6	308	11	0.04	0.7	1.7	C	4	TOLMEZZO (FRIULI)
3766	800520	132153.98	FLD	46°19.81'	13°09.85'	6.25	1.08	7	253	5	0.04	0.3	0.4	C	4	GEMONA (FRIULI)
3767	800522	134816.70	OLD	46°38.23'	13°43.94'	5.72	2.08	9	332	25	0.12	1.6	3.9	C	6	BLEIBERG (AUSTRIA)
3768	800523	025623.89	FLD	46°19.85'	13°22.09'	1.51	0.78	6	271	14	0.07	0.4	3.9	C	4	UCCEA (FRIULI)
3769	800523	081914.66	FLD	46°09.58'	13°29.40'	15.63	2.35	18	88	9	0.40	1.2	2.9	B	11	S. PIETRO AL NATISONE (FRIULI)
3770	800523	151512.21	FLD	46°18.30'	13°09.51'	7.09	1.41	8	208	5	0.14	1.0	1.5	C	5	GEMONA (FRIULI)
3771	800524	081158.15	FLD	46°18.33'	13°04.28'	8.32	1.27	7	192	3	0.10	0.8	0.9	C	4	TRASAGHIS (FRIULI)
3772	800524	085003.34	SLD	46°09.69'	14°50.81'	8.34	2.28	14	287	28	0.42	2.8	2.7	D	8	SAVA (SLOVENIA)
3773	800524	090904.05	FLD	46°21.07'	13°15.13'	10.13	1.12	6	265	12	0.04	0.7	0.8	C	4	CHIUSAFORTE (FRIULI)
3774	800525	023252.50	FLD	46°19.76'	13°05.72'	2.82	2.00	12	251	13	0.21	1.8	5.5	D	6	GEMONA (FRIULI)
3775	800525	040335.86	FLD	46°18.16'	13°18.05'	8.27	1.12	6	287	9	0.05	1.1	1.2	C	3	LUSEVERA (FRIULI)
3776	800526	131759.19	FLD	46°19.34'	13°11.60'	7.57	1.57	8	238	7	0.13	1.5	1.7	C	4	GEMONA (FRIULI)
3777	800527	051632.21	FLD	46°19.30'	13°08.65'	7.15	1.34	8	234	3	0.13	1.0	1.1	C	4	GEMONA (FRIULI)
3778	800530	054836.82	FLD	46°20.97'	12°57.70'	7.64	2.06	12	239	11	0.16	1.0	1.4	C	6	TOLMEZZO (FRIULI)
3779	800530	072959.22	FLD	46°19.70'	13°12.89'	2.86	1.22	6	264	9	0.09	1.3	3.7	C	3	LUSEVERA (FRIULI)
3780	800530	095846.35	FLD	46°22.49'	12°58.27'	7.64	1.38	7	307	12	0.11	1.5	2.2	C	4	TOLMEZZO (FRIULI)

N	DATE	ORTIME		LAT	Lon	DEP	MAG	NO	GAP	DM	RMS	ERH	ERZ	Q	NS	PLACE
3781	800530	124823.66	FLD	46°19.74'	13°08.58'	10.63	2.16	12	176	3	0.20	1.1	1.5	C	7	GEMONA (FRIULI)
3782	800530	155943.47	FLD	46°21.29'	13°11.42'	1.63	1.38	6	282	8	0.04	0.6	2.6	C	3	MOGGIO UDINESE (FRIULI)
3783	800530	183834.89	FLD	46°20.46'	13°09.94'	3.43	1.68	8	267	6	0.10	0.9	1.4	C	4	MOGGIO UDINESE (FRIULI)
3784	800531	010932.83	FLD	46°17.35'	13°10.90'	8.86	1.04	8	202	7	0.12	0.9	1.2	C	4	GEMONA (FRIULI)
3785	800531	015314.39	FLD	46°17.70'	13°05.08'	7.37	1.22	7	152	3	0.05	0.4	0.6	B	4	GEMONA (FRIULI)
3786	800531	060016.10	FLD	46°23.62'	13°12.93'	1.20	1.19	7	306	12	0.09	1.0	8.9	D	4	CHIUSAFORTE (FRIULI)
3787	800531	181155.38	FLD	46°16.52'	13°18.12'	10.42	1.14	7	299	6	0.06	0.8	0.7	C	4	LUSEVERA (FRIULI)
3788	800531	212600.17	FLD	46°22.28'	13°11.10'	8.66	1.04	7	294	9	0.11	1.3	1.5	C	4	MOGGIO UDINESE (FRIULI)
3789	800531	220752.40	FLD	46°17.14'	13°05.17'	10.48	1.65	8	139	4	0.03	0.2	0.3	B	4	GEMONA (FRIULI)
3790	800531	225147.40	FLD	46°23.66'	13°13.34'	2.65	1.32	6	306	13	0.09	1.9	8.3	D	3	CHIUSAFORTE (FRIULI)
3791	800601	062319.58	FLD	46°17.61'	13°08.60'	4.60	1.79	8	178	4	0.08	0.5	0.9	B	4	GEMONA (FRIULI)
3792	800602	093430.12	FLD	46°16.22'	13°12.43'	8.81	1.07	6	200	5	0.06	0.7	0.8	C	3	LUSEVERA (FRIULI)
3793	800603	010129.18	FLD	46°19.03'	13°15.86'	11.12	0.97	5	279	9	0.03	0.9	0.8	C	3	LUSEVERA (FRIULI)
3794	800603	021857.55	FLD	46°19.63'	13°11.03'	5.34	1.16	6	253	7	0.03	0.4	0.5	C	3	GEMONA (FRIULI)
3795	800603	054152.01	FLD	46°19.30'	13°06.90'	8.51	1.53	8	233	1	0.13	1.0	1.0	C	4	GEMONA (FRIULI)
3796	800603	080244.54	FLD	46°21.01'	13°10.94'	4.68	1.52	8	277	7	0.05	0.5	0.7	C	4	MOGGIO UDINESE (FRIULI)
3797	800604	074154.14	FLD	46°19.30'	13°03.36'	5.42	2.43	12	191	3	0.20	1.0	1.9	C	7	TRASAGHIS (FRIULI)
3798	800604	080932.98	FLD	46°15.52'	13°17.02'	9.41	1.65	7	185	4	0.08	1.4	0.9	C	4	LUSEVERA (FRIULI)
3799	800604	105848.70	FLD	46°16.01'	13°16.76'	6.43	1.15	5	286	4	0.05	1.6	1.6	C	4	LUSEVERA (FRIULI)
3800	800604	114507.71	FLD	46°23.78'	13°17.57'	4.25	1.37	8	312	17	0.09	1.1	3.7	C	4	CHIUSAFORTE (FRIULI)
3801	800605	011210.25	FLD	46°20.13'	13°10.48'	9.40	1.21	8	261	6	0.16	1.5	1.5	C	4	MOGGIO UDINESE (FRIULI)
3802	800605	022821.52	FLD	46°22.21'	13°14.24'	12.28	1.75	10	190	12	0.10	0.8	1.1	C	5	CHIUSAFORTE (FRIULI)
3803	800605	125233.62	FLD	46°18.11'	13°03.49'	8.30	1.24	7	199	4	0.11	0.9	1.2	C	4	TRASAGHIS (FRIULI)
3804	800605	125253.60	FLD	46°17.87'	13°03.94'	9.28	2.00	13	163	4	0.22	1.0	0.9	C	7	TRASAGHIS (FRIULI)
3805	800605	125329.20	FLD	46°17.72'	13°03.77'	9.97	2.05	12	162	4	0.24	1.1	1.2	C	7	TRASAGHIS (FRIULI)
3806	800606	110549.81	FLD	46°15.90'	13°17.15'	8.46	1.03	5	293	5	0.03	0.7	0.6	C	3	LUSEVERA (FRIULI)
3807	800606	115907.29	VLD	46°13.88'	12°26.35'	10.02	1.81	8	323	18	0.08	2.7	3.3	D	5	PIEVE D'ALPAGO (VENETO)
3808	800606	140252.04	SLD	45°53.32'	14°14.00'	25.17	2.01	4	172	22	0.00	0.3	0.3	C	3	LOGATEC (SLOVENIA)
3809	800606	144348.08	FLD	46°18.74'	13°04.15'	10.67	1.86	10	188	3	0.20	1.3	1.2	C	5	TRASAGHIS (FRIULI)
3810	800608	103233.88	FLD	46°19.30'	13°09.09'	6.66	1.08	5	236	4	0.06	1.1	1.2	C	3	GEMONA (FRIULI)
3811	800608	185852.46	FLD	46°20.43'	13°09.00'	10.96	0.99	6	269	4	0.07	1.2	0.9	C	3	MOGGIO UDINESE (FRIULI)
3812	800608	193924.31	FLD	46°19.10'	13°08.59'	9.36	0.98	5	227	3	0.07	1.4	1.2	C	3	GEMONA (FRIULI)
3813	800608	221107.08	FLD	46°21.41'	13°02.16'	5.79	1.11	5	294	6	0.02	0.4	0.4	C	3	TOLMEZZO (FRIULI)
3814	800609	125952.26	FLD	46°18.52'	13°03.75'	8.43	1.19	4	209	3	0.00	0.3	0.3	C	3	TRASAGHIS (FRIULI)
3815	800610	152052.77	FLD	46°21.77'	12°58.81'	6.56	1.20	7	300	10	0.07	0.9	1.4	C	4	TOLMEZZO (FRIULI)
3816	800612	130707.73	FLD	46°23.80'	13°15.67'	1.33	1.17	7	309	15	0.13	0.4	4.3	C	4	CHIUSAFORTE (FRIULI)
3817	800613	000113.82	FLD	46°15.40'	13°08.59'	8.00	1.40	7	131	5	0.06	0.5	0.6	B	4	GEMONA (FRIULI)
3818	800613	171234.98	FLD	46°19.03'	13°01.38'	7.07	1.42	8	249	6	0.11	0.9	1.0	C	4	TRASAGHIS (FRIULI)
3819	800614	125318.35	FLD	46°19.96'	13°15.50'	5.79	2.10	12	280	11	0.08	0.5	0.8	C	6	LUSEVERA (FRIULI)
3820	800615	000538.29	FLD	46°18.49'	13°10.82'	3.88	1.19	7	227	6	0.15	1.1	2.7	C	4	GEMONA (FRIULI)
3821	800615	094400.10	FLD	46°16.19'	13°15.41'	7.74	0.94	6	261	4	0.02	0.3	0.3	C	3	LUSEVERA (FRIULI)
3822	800615	182144.24	FLD	46°19.51'	13°11.71'	8.32	0.84	6	254	7	0.09	1.4	1.5	C	3	GEMONA (FRIULI)
3823	800618	182732.87	FLD	46°23.83'	13°01.38'	11.82	3.41	19	216	10	0.47	2.0	1.6	D	10	TOLMEZZO (FRIULI)
3824	800618	190927.86	FLD	46°24.47'	13°01.13'	14.34	2.54	12	219	12	0.15	1.2	1.9	C	7	TOLMEZZO (FRIULI)
3825	800619	102531.00	FLD	46°23.08'	13°00.24'	11.43	1.88	10	264	10	0.18	1.9	1.9	C	6	TOLMEZZO (FRIULI)
3826	800619	105601.79	FLD	46°23.09'	12°58.91'	11.36	1.27	8	310	12	0.13	1.7	1.8	C	4	TOLMEZZO (FRIULI)
3827	800619	105606.55	FLD	46°23.32'	12°59.39'	5.34	1.40	6	310	11	0.11	1.6	3.5	C	4	TOLMEZZO (FRIULI)
3828	800619	143741.33	FLD	46°17.82'	13°06.51'	11.10	1.00	6	137	3	0.11	1.1	1.8	C	4	GEMONA (FRIULI)
3829	800620	062841.34	FLD	46°25.80'	13°00.17'	11.29	3.25	18	226	14	0.38	-1.8	1.4	D	10	ARTA (FRIULI)
3830	800621	012423.22	FLD	46°16.89'	13°10.46'	11.64	1.76	8	113	7	0.07	0.7	1.0	B	5	GEMONA (FRIULI)
3831	800621	014746.18	FLD	46°17.16'	13°10.50'	9.65	0.93	6	193	7	0.01	0.2	0.2	C	3	GEMONA (FRIULI)
3832	800621	020920.62	FLD	46°17.27'	13°09.83'	10.47	1.01	6	187	6	0.01	0.1	0.1	C	3	GEMONA (FRIULI)
3833	800621	042347.41	FLD	46°17.36'	13°10.21'	10.10	0.84	6	194	6	0.05	0.7	0.7	C	3	GEMONA (FRIULI)
3834	800621	203507.20	FLD	46°17.54'	13°17.92'	13.17	1.52	6	293	8	0.02	0.3	0.3	C	3	LUSEVERA (FRIULI)
3835	800622	161045.17	FLD	46°23.09'	13°13.13'	4.44	1.12	7	302	12	0.06	0.6	1.5	C	4	CHIUSAFORTE (FRIULI)
3836	800622	212331.55	FLD	46°18.05'	13°18.24'	11.44	1.61	8	161	9	0.08	0.7	0.9	B	4	LUSEVERA (FRIULI)
3837	800622	213920.67	FLD	46°18.04'	13°18.05'	12.73	1.25	6	294	8	0.01	0.2	0.2	C	4	LUSEVERA (FRIULI)
3838	800623	124809.13	FLD	46°03.65'	13°30.39'	9.09	2.64	18	118	21	0.37	1.0	4.8	C	10	PREPOTTO (FRIULI)
3839	800623	125133.04	FLD	46°04.25'	13°29.33'	10.09	2.40	16	116	20	0.38	1.1	4.1	C	10	PREPOTTO (FRIULI)
3840	800624	161630.51	SUD	45°53.85'	14°13.79'	22.98	2.10	4	175	23	0.01	0.3	0.3	C	3	LOGATEC (SLOVENIA)

N	DATE	ORTIME	LAT	Lon	DEP	MAG	NO	GAP	DM	RMS	ERH	ERZ	Q	NS	PLACE	
3841	800624	162946.84	FLD	46°19.30'	13°02.22'	4.35	1.37	8	249	5	0.13	1.1	1.5	C	4	TRASAGHIS (FRIULI)
3842	800627	032942.41	FLD	46°24.97'	13°01.04'	12.40	1.28	7	312	12	0.11	1.6	1.9	C	4	TOLMEZZO (FRIULI)
3843	800629	110620.96	FLD	46°19.84'	13°12.83'	1.86	1.10	7	248	9	0.08	0.9	3.9	C	4	LUSEVERA (FRIULI)
3844	800630	125541.48	FLD	46°18.08'	13°22.39'	3.50	1.28	5	319	12	0.05	1.8	5.4	D	3	UCCEA (FRIULI)
3845	800630	211518.34	FLD	46°18.80'	13°19.49'	8.30	1.14	5	304	11	0.03	0.9	1.2	C	3	LUSEVERA (FRIULI)
3846	800701	055952.17	FLD	46°22.48'	13°15.74'	4.62	2.49	12	299	14	0.09	0.7	1.6	C	6	CHIUSAFORTE (FRIULI)
3847	800701	172043.89	SLD	45°40.99'	15°13.38'	16.46	2.46	6	325	62	0.11	1.9	1.2	C	3	POLJANE (SLOVENIA)
3848	800702	175312.56	FLD	46°16.38'	13°19.49'	7.95	1.26	8	238	7	0.09	1.2	1.4	C	4	LUSEVERA (FRIULI)
3849	800702	205947.73	FLD	46°24.25'	13°18.23'	2.07	1.51	8	312	18	0.11	1.0	5.9	D	4	CHIUSAFORTE (FRIULI)
3850	800703	171213.39	CLD	44°52.06'	15°07.34'	17.99	2.95	19	144	11	0.57	1.9	3.8	D	12	VELEBITSKI (CROATIA)
3851	800704	045756.16	FLD	46°22.66'	13°14.23'	10.78	1.06	8	279	12	0.10	1.5	1.9	C	4	CHIUSAFORTE (FRIULI)
3852	800705	015850.14	FLD	46°31.22'	13°15.56'	6.01	2.46	19	241	25	0.12	0.5	1.7	C	10	PONTEBBA (FRIULI)
3853	800706	134652.68	FLD	46°22.28'	13°01.26'	11.23	1.11	7	261	8	0.08	1.2	1.2	C	4	TOLMEZZO (FRIULI)
3854	800706	143455.81	CLD	44°58.02'	15°11.76'	22.22	2.88	17	139	05	0.68	3.1	6.0	D	11	SENJ (CROATIA)
3855	800706	170944.39	FLD	46°18.85'	13°08.85'	11.01	1.02	5	219	4	0.02	0.4	0.4	C	3	GEMONA (FRIULI)
3856	800706	202943.66	FLD	46°21.29'	13°13.29'	10.59	2.17	12	183	10	0.28	1.3	2.6	C	7	CHIUSAFORTE (FRIULI)
3857	800706	223210.49	SLD	45°40.15'	14°31.27'	8.13	2.07	13	274	11	0.59	3.9	3.2	D	7	STARTRG (SLOVENIA)
3858	800707	015758.94	FLD	46°20.87'	13°05.80'	6.94	1.29	5	293	3	0.05	1.1	0.9	C	3	MOGGIO UDINESE (FRIULI)
3859	800707	021942.16	FLD	46°20.82'	13°06.10'	6.89	1.19	5	294	3	0.05	1.1	0.9	C	3	MOGGIO UDINESE (FRIULI)
3860	800707	030914.79	FLD	46°17.57'	13°17.13'	11.77	1.13	6	286	7	0.04	0.7	0.6	C	3	LUSEVERA (FRIULI)
3861	800707	033453.30	FLD	46°18.74'	13°03.59'	4.63	1.17	5	280	3	0.02	0.5	0.5	C	3	TRASAGHIS (FRIULI)
3862	800708	165319.71	FLD	46°29.85'	13°04.82'	3.64	1.39	12	289	20	0.20	1.6	8.7	D	6	M. SERNIO (FRIULI)
3863	800709	121306.44	FLD	46°17.15'	13°10.74'	7.22	1.20	8	196	7	0.07	0.6	0.8	C	5	GEMONA (FRIULI)
3864	800710	022723.15	FLD	46°19.74'	13°21.72'	3.71	1.17	8	270	14	0.09	1.4	5.2	D	4	UCCEA (FRIULI)
3865	800711	065348.23	FLD	46°23.82'	12°59.87'	1.92	1.41	8	313	12	0.08	0.9	4.4	C	4	TOLMEZZO (FRIULI)
3866	800712	225616.72	CLD	45°26.53'	15°17.67'	16.10	2.95	22	167	69	0.91	4.5	4.0	D	13	BROD (CROATIA)
3867	800713	104839.91	OLD	46°31.27'	13°44.00'	16.89	1.69	9	327	15	0.13	1.5	2.7	C	5	ARNOLDSTEIN (AUSTRIA)
3868	800713	113606.86	FLD	46°15.50'	13°10.29'	8.54	0.94	8	152	6	0.17	1.3	1.4	C	4	GEMONA (FRIULI)
3869	800713	193527.55	FLD	46°20.41'	13°01.27'	4.31	1.88	12	235	6	0.16	1.0	1.6	C	7	TOLMEZZO (FRIULI)
3870	800713	203003.36	FLD	46°22.31'	13°06.87'	5.75	0.97	6	316	6	0.04	0.7	0.7	C	3	MOGGIO UDINESE (FRIULI)
3871	800714	062258.37	FLD	46°18.19'	13°15.58'	8.81	1.55	8	236	8	0.06	0.7	0.7	C	4	LUSEVERA (FRIULI)
3872	800714	151339.59	FLD	46°23.33'	13°12.71'	1.90	1.01	6	304	12	0.04	0.3	1.6	C	3	CHIUSAFORTE (FRIULI)
3873	800714	160224.23	FLD	46°20.58'	13°07.93'	5.67	1.10	5	280	4	0.08	1.7	1.7	C	3	MOGGIO UDINESE (FRIULI)
3874	800716	015941.97	FLD	46°21.25'	13°07.47'	10.58	0.94	6	299	4	0.04	0.7	0.5	C	3	MOGGIO UDINESE (FRIULI)
3875	800716	125836.44	FLD	46°20.86'	13°12.20'	11.51	2.63	14	181	9	0.13	0.5	0.9	C	8	CHIUSAFORTE (FRIULI)
3876	800717	002151.33	FLD	46°18.12'	13°03.49'	5.71	1.53	10	175	4	0.24	1.3	1.7	C	5	TRASAGHIS (FRIULI)
3877	800717	020910.15	FLD	46°20.24'	13°07.18'	7.00	1.22	6	281	2	0.12	1.8	1.5	C	3	MOGGIO UDINESE (FRIULI)
3878	800719	210801.70	FLD	46°22.53'	13°01.85'	6.31	1.33	8	265	8	0.10	1.0	1.3	C	4	TOLMEZZO (FRIULI)
3879	800720	022652.07	FLD	46°16.52'	13°04.13'	9.50	1.07	6	147	6	0.14	1.4	2.2	C	4	TRASAGHIS (FRIULI)
3880	800720	031725.90	FLD	46°18.73'	13°03.72'	6.24	0.96	5	217	3	0.02	0.3	0.4	C	3	TRASAGHIS (FRIULI)
3881	800722	185954.75	FLD	46°16.60'	13°17.46'	11.24	1.06	6	291	6	0.06	1.1	0.9	C	3	LUSEVERA (FRIULI)
3882	800722	193510.29	CLD	44°57.31'	15°05.94'	10.26	3.68	26	207	02	1.13	4.2	4.1	D	13	SENJ (CROATIA)
3883	800724	145945.89	FLD	46°20.50'	13°05.87'	12.20	1.41	8	279	2	0.04	0.4	0.3	C	4	MOGGIO UDINESE (FRIULI)
3884	800724	204617.46	FLD	46°20.98'	13°06.10'	11.71	1.44	9	282	3	0.10	1.1	1.2	C	5	MOGGIO UDINESE (FRIULI)
3885	800725	035226.89	OLD	47°22.20'	11°10.63'	43.52	2.25	15	133	15	0.59	3.9	3.5	C	9	MT. HOHE-MUNDE (AUSTRIA)
3886	800725	154656.83	OLD	46°26.56'	14°35.79'	10.27	2.50	5	329	45	0.07	2.4	8.0	D	3	EISENKAPPEL (AUSTRIA)
3887	800725	171941.75	FLD	46°18.27'	13°16.68'	10.24	1.04	6	282	8	0.07	1.2	1.2	C	3	LUSEVERA (FRIULI)
3888	800726	154657.37	FLD	46°19.43'	13°11.60'	4.90	0.92	6	252	7	0.03	0.4	0.7	C	3	GEMONA (FRIULI)
3889	800727	024631.63	FLD	46°22.10'	13°16.40'	10.45	1.55	10	275	14	0.10	1.0	1.4	C	5	CHIUSAFORTE (FRIULI)
3890	800728	023216.46	CLD	45°04.33'	14°07.13'	4.54	2.35	18	299	76	0.44	2.7	2.7	D	10	FILICH (CROATIA)
3891	800728	200113.85	FLD	46°17.86'	13°07.30'	10.84	1.37	8	160	3	0.17	1.3	1.4	C	4	GEMONA (FRIULI)
3892	800728	232024.99	FLD	46°17.52'	13°20.89'	1.78	1.00	6	253	10	0.07	1.3	7.7	D	4	UCCEA (FRIULI)
3893	800730	002240.67	FLD	46°20.61'	13°01.13'	1.58	1.82	11	239	7	0.17	1.1	4.5	C	6	TOLMEZZO (FRIULI)
3894	800730	035816.50	FLD	46°23.92'	12°53.39'	1.71	1.22	7	322	18	0.12	0.9	7.2	D	4	VILLA SANTINA (FRIULI)
3895	800730	231433.83	FLD	46°22.39'	13°22.91'	2.86	1.07	6	311	19	0.03	0.4	2.9	C	3	M. CANIN (FRIULI)
3896	800731	225125.14	FLD	46°23.47'	13°01.15'	12.07	1.81	11	307	10	0.15	1.5	1.4	C	6	TOLMEZZO (FRIULI)
3897	800731	231023.54	FLD	46°25.53'	13°00.77'	8.65	0.99	6	314	14	0.07	1.3	2.0	C	4	ARTA (FRIULI)
3898	800801	000611.69	FLD	46°24.37'	13°00.81'	10.15	1.03	6	311	12	0.06	1.1	1.3	C	4	TOLMEZZO (FRIULI)
3899	800801	023713.59	FLD	46°23.74'	13°02.18'	11.73	1.20	7	306	10	0.09	1.5	1.4	C	4	TOLMEZZO (FRIULI)
3900	800802	035935.76	FLD	46°21.60'	13°07.25'	10.29	0.91	5	288	5	0.01	0.2	0.3	C	4	MOGGIO UDINESE (FRIULI)

N	DATE	ORTIME		LAT	LOE	DEP	MAG	NO	GAP	DM	RMS	ERH	ERZ	Q	NS	PLACE
3901	800802	134645.37	FLD	46°17.15'	13°07.98'	10.46	1.01	6	156	5	0.16	1.5	2.2	C	4	GEMONA (FRIULI)
3902	800802	231403.17	FLD	46°21.38'	13°13.90'	0.84	0.94	6	288	11	0.03	0.5	5.9	D	3	CHIUSAFORTE (FRIULI)
3903	800803	192158.09	FLD	46°20.68'	13°12.50'	10.04	0.93	6	275	9	0.07	1.2	1.2	C	3	CHIUSAFORTE (FRIULI)
3904	800803	200323.78	FLD	46°16.93'	13°07.70'	7.78	2.24	14	90	5	0.15	0.5	0.6	A	8	GEMONA (FRIULI)
3905	800805	101348.86	SLD	46°03.78'	16°03.15'	3.93	2.71	5	345	18	0.06	2.2	0.8	C	3	DOLE (SLOVENIA)
3906	800805	103510.20	SLD	46°12.57'	14°28.60'	11.71	2.32	5	303	19	0.27	1.9	2.4	C	3	LAVOVICE (SLOVENIA)
3907	800806	135424.18	FLD	46°22.98'	12°59.25'	8.69	1.11	6	309	11	0.06	0.9	1.4	C	4	TOLMEZZO (FRIULI)
3908	800807	070905.01	FLD	46°15.70'	13°16.15'	7.86	1.58	9	213	3	0.10	0.8	0.7	C	5	LUSEVERA (FRIULI)
3909	800807	100139.20	FLD	46°16.77'	13°16.47'	5.94	0.93	5	274	5	0.02	0.6	0.4	C	3	LUSEVERA (FRIULI)
3910	800807	120352.15	FLD	46°19.55'	13°11.11'	8.30	1.47	7	303	11	0.05	0.9	0.9	C	4	GEMONA (FRIULI)
3911	800807	211024.61	FLD	46°20.25'	13°12.51'	1.69	1.39	6	270	9	0.08	1.1	5.4	D	3	CHIUSAFORTE (FRIULI)
3912	800808	003316.95	FLD	46°21.28'	13°09.63'	9.05	1.00	6	284	6	0.07	0.9	1.0	C	4	MOGGIO UDINESE (FRIULI)
3913	800808	133646.85	FLD	46°19.36'	13°11.05'	8.35	1.40	6	303	11	0.07	1.3	1.5	C	3	GEMONA (FRIULI)
3914	800809	175415.41	FLD	46°16.57'	13°07.50'	8.57	1.12	7	157	5	0.16	1.5	1.8	C	4	GEMONA (FRIULI)
3915	800809	191745.39	SLD	46°07.75'	14°03.27'	13.59	2.03	5	259	38	0.15	3.5	9.9	D	3	CERKNO (SLOVENIA)
3916	800810	054637.91	FLD	46°16.91'	13°07.50'	8.20	1.06	6	155	5	0.16	1.8	2.2	C	3	GEMONA (FRIULI)
3917	800810	230230.62	FLD	46°16.83'	13°18.34'	11.27	1.03	7	236	7	0.02	0.3	0.3	C	4	LUSEVERA (FRIULI)
3918	800812	104655.58	SLD	46°04.74'	15°22.71'	10.44	2.43	13	324	66	0.32	3.6	2.2	D	8	DOLE (SLOVENIA)
3919	800812	212446.23	FLD	46°15.97'	13°19.58'	8.99	1.28	7	236	7	0.09	1.5	1.4	C	4	LUSEVERA (FRIULI)
3920	800812	221218.46	FLD	46°16.81'	13°06.10'	8.92	1.44	10	116	4	0.14	0.8	1.0	B	5	GEMONA (FRIULI)
3921	800813	162429.96	FLD	46°20.50'	13°09.89'	6.16	1.11	6	268	6	0.08	1.3	1.5	C	3	MOGGIO UDINESE (FRIULI)
3922	800815	060256.38	FLD	46°23.08'	13°09.12'	6.48	1.28	8	299	8	0.06	0.8	1.1	C	4	MOGGIO UDINESE (FRIULI)
3923	800815	105845.90	FLD	46°20.42'	13°06.78'	10.97	1.32	9	277	2	0.09	0.7	0.7	C	5	MOGGIO UDINESE (FRIULI)
3924	800815	141512.45	FLD	46°16.45'	13°15.89'	7.93	1.10	8	219	4	0.13	1.3	1.2	C	4	LUSEVERA (FRIULI)
3925	800816	121524.73	FLD	46°17.51'	13°11.56'	9.97	1.01	7	207	7	0.06	0.7	0.7	C	4	GEMONA (FRIULI)
3926	800816	193304.23	FLD	46°22.81'	13°13.57'	13.08	1.88	9	281	12	0.07	0.9	0.8	C	5	CHIUSAFORTE (FRIULI)
3927	800817	022452.85	CLD	45°15.49'	15°51.72'	2.19	1.49	14	284	64	0.54	3.8	3.0	D	10	KLEK (CROATIA)
3928	800817	065249.07	FLD	46°18.84'	13°06.47'	7.00	1.36	6	171	1	0.03	0.4	0.4	B	3	GEMONA (FRIULI)
3929	800817	133339.32	FLD	46°21.61'	12°27.57'	22.80	2.31	10	336	43	0.15	1.7	5.2	D	6	M. PRAMACCIORRE (FRIULI)
3930	800818	031117.59	FLD	46°23.33'	13°14.04'	3.51	1.24	8	285	13	0.07	1.0	3.6	C	5	CHIUSAFORTE (FRIULI)
3931	800818	154412.00	FLD	46°19.10'	13°12.63'	5.40	1.22	7	237	9	0.03	0.4	0.5	C	4	LUSEVERA (FRIULI)
3932	800819	113921.33	SLD	46°12.60'	14°43.70'	16.48	2.35	5	331	24	0.04	1.1	0.4	C	3	SMARTNO (SLOVENIA)
3933	800820	020133.66	FLD	46°13.34'	13°11.89'	4.02	1.10	6	200	4	0.13	1.4	1.9	C	3	BUIA (FRIULI)
3934	800821	095109.86	FLD	46°16.72'	13°20.70'	7.72	1.87	11	247	9	0.17	1.3	1.8	C	6	UCCEA (FRIULI)
3935	800821	150816.20	SLD	45°53.98'	14°13.38'	16.89	2.01	5	177	24	0.26	3.2	9.6	D	3	LOGATEC (SLOVENIA)
3936	800821	211130.87	SLD	46°17.59'	13°47.35'	17.39	1.63	10	287	24	0.08	0.9	1.2	C	5	KUK (SLOVENIA)
3937	800821	225805.04	FLD	46°16.24'	13°08.60'	8.55	2.99	24	67	6	0.53	1.3	1.2	C	13	GEMONA (FRIULI)
3938	800821	225859.23	FLD	46°17.89'	13°07.86'	9.43	1.77	6	173	3	0.05	0.6	0.6	B	3	GEMONA (FRIULI)
3939	800822	000532.65	FLD	46°15.11'	13°08.87'	8.31	1.19	12	129	4	0.11	0.5	0.7	B	6	GEMONA (FRIULI)
3940	800822	173840.10	FLD	46°19.12'	13°02.92'	6.35	1.16	8	208	4	0.06	0.5	0.6	C	4	TRASAGHIS (FRIULI)
3941	800823	070630.15	FLD	46°17.68'	13°13.59'	5.72	2.23	12	132	7	0.17	0.6	1.5	B	6	LUSEVERA (FRIULI)
3942	800823	143116.53	FLD	46°19.65'	13°07.62'	10.30	2.11	11	181	2	0.10	0.5	0.9	C	6	GEMONA (FRIULI)
3943	800823	214524.36	FLD	46°25.27'	13°01.70'	11.38	1.19	8	312	13	0.12	1.8	2.2	C	4	ARTA (FRIULI)
3944	800824	014721.54	FLD	46°17.18'	13°07.29'	10.09	1.26	6	157	4	0.06	0.7	0.7	B	3	GEMONA (FRIULI)
3945	800825	120046.81	SED	46°04.03'	13°43.07'	2.79	1.59	5	238	27	0.36	2.7	16.6	D	3	CEPOVAN (SLOVENIA)
3946	800827	131632.26	FLD	46°21.69'	13°06.10'	9.71	1.16	8	318	5	0.13	1.6	1.1	C	4	MOGGIO UDINESE (FRIULI)
3947	800827	171600.16	FLD	46°18.16'	13°05.54'	10.97	1.14	8	211	2	0.13	1.3	0.9	C	4	GEMONA (FRIULI)
3948	800828	001408.30	FLD	46°22.01'	12°53.12'	10.97	1.74	10	317	16	0.16	1.7	1.8	C	5	VILLA SANTINA (FRIULI)
3949	800828	020851.25	FLD	46°21.16'	13°06.45'	11.79	1.18	6	284	4	0.04	0.5	0.5	C	4	MOCCIO UDINESE (FRIULI)
3950	800829	062038.86	FLD	46°23.28'	13°05.51'	3.27	1.61	6	299	8	0.09	1.6	2.8	C	4	MOGGIO UDINESE (FRIULI)
3951	800829	065354.57	FLD	46°23.01'	13°14.80'	8.61	1.14	7	282	13	0.09	1.6	2.4	C	4	CHIUSAFORTE (FRIULI)
3952	800829	110057.17	FLD	46°15.36'	13°16.16'	12.05	1.18	7	210	3	0.08	1.0	0.7	C	4	LUSEVERA (FRIULI)
3953	800829	203942.46	FLD	46°16.76'	12°54.32'	2.96	1.12	8	310	8	0.05	0.5	1.2	C	5	PIELUNGO (FRIULI)
3954	800830	015501.95	SLD	46°01.84'	14°13.26'	13.25	2.11	5	222	24	0.23	2.9	8.9	D	3	HORJUL (SLOVENIA)
3955	800830	192453.49	SLD	45°44.43'	14°15.71'	6.72	2.03	12	210	13	0.48	2.9	8.0	D	6	DEBELA-GORA (SLOVENIA)
3956	800831	044939.51	FLD	46°19.00'	13°23.93'	2.65	1.06	6	302	15	0.26	1.1	5.8	D	3	UCCEA (FRIULI)
3957	800831	140455.77	FLD	46°22.56'	13°00.97'	9.70	1.11	7	303	9	0.08	1.1	1.2	C	4	TOLMEZZO (FRIULI)
3958	800901	003848.52	FLD	46°21.83'	13°01.41'	5.32	1.36	9	298	8	0.07	0.7	0.9	C	5	TOLMEZZO (FRIULI)
3959	800901	005144.61	FLD	46°17.33'	13°14.88'	9.74	2.01	11	128	6	0.09	0.3	0.7	B	6	LUSEVERA (FRIULI)
3960	800901	045708.77	FLD	46°18.00'	13°03.83'	5.81	1.25	5	258	4	0.06	1.1	1.2	C	3	TRASAGHIS (FRIULI)

N	DATE	ORTIME		LAT	LON	DEP	MAG	NO	GAP	DM	RMS	ERH	ERZ	Q	NS	PLACE
3961	800901	104922.35	FLD	46°22.95'	13°08.10'	8.85	1.14	7	290	7	0.09	1.1	1.2	C	5	MOGGIO UDINESE (FRIULI)
3962	800902	012723.08	FLD	46°18.62'	12°57.53'	9.76	1.24	8	281	8	0.12	1.2	1.0	C	4	TRASAGHIS (FRIULI)
3963	800902	151709.86	FLD	46°20.63'	12°53.16'	1.21	1.20	6	314	14	0.11	0.6	6.2	D	3	VILLA SANTINA (FRIULI)
3964	800904	092905.82	FLD	46°21.55'	13°07.91'	12.61	1.39	8	293	5	0.05	0.7	0.5	C	4	MOGGIO UDINESE (FRIULI)
3965	800905	135538.05	FLD	46°17.23'	13°11.32'	11.65	1.60	8	286	7	0.10	1.2	0.9	C	4	GEMONA (FRIULI)
3966	800905	155430.48	FLD	46°18.90'	13°11.46'	11.57	1.55	8	291	8	0.10	1.2	0.9	C	4	GEMONA (FRIULI)
3967	800906	194935.20	FLD	46°19.77'	13°03.02'	5.22	1.14	6	259	4	0.10	1.4	1.7	C	4	TRASAGHIS (FRIULI)
3968	800908	024617.94	FLD	46°23.69'	13°16.98'	4.15	1.26	8	286	16	0.13	1.0	4.0	C	4	CHIUSAFORTE (FRIULI)
3969	800909	081443.22	FLD	46°16.45'	13°11.63'	10.62	1.45	8	276	6	0.10	1.0	0.8	C	4	GEMONA (FRIULI)
3970	800909	094501.29	FLD	46°18.52'	13°11.39'	10.52	1.36	8	296	9	0.12	1.4	1.3	C	4	GEMONA (FRIULI)
3971	800909	222524.46	FLD	46°21.37'	13°07.56'	10.64	1.26	9	282	4	0.19	1.6	1.6	C	6	MOGGIO UDINESE (FRIULI)
3972	800909	223722.59	FLD	46°16.32'	13°05.13'	8.11	1.56	9	126	5	0.18	1.1	1.4	B	5	GEMONA (FRIULI)
3973	800910	110852.97	FLD	46°18.10'	13°06.73'	7.00	1.22	7	157	2	0.14	1.1	1.4	C	4	GEMONA (FRIULI)
3974	800910	225743.87	FLD	46°18.53'	13°06.77'	7.00	1.67	10	167	2	0.22	1.3	1.5	C	5	GEMONA (FRIULI)
3975	800913	050044.57	FLD	46°21.72'	13°13.29'	6.51	1.38	8	271	10	0.15	1.8	2.5	C	4	CHIUSAFORTE (FRIULI)
3976	800913	115547.69	FLD	46°15.13'	13°13.74'	6.64	0.97	6	192	2	0.01	1.1	0.1	C	3	LUSEVERA (FRIULI)
3977	800916	042130.05	SLD	45°58.35'	15°02.93'	12.36	2.69	18	139	41	0.51	3.4	3.3	D	10	MIRNA (SLOVENIA)
3978	800916	072502.15	FLD	46°26.94'	13°18.55'	13.01	1.70	8	224	20	0.05	0.4	0.7	C	4	DOCNA (FRIULI)
3979	800916	192449.80	FLD	46°18.30'	13°10.24'	3.86	1.11	6	217	6	0.09	0.9	1.9	C	3	GEMONA (FRIULI)
3980	800917	172417.23	CLD	45°15.70'	14°13.23'	5.72	2.17	13	292	55	0.51	3.2	4.0	D	8	OPATIJA (CROATIA)
3981	800918	091325.16	FLD	46°22.11'	13°07.70'	6.78	1.53	8	286	6	0.06	0.7	0.7	C	5	MOGGIO UDINESE (FRIULI)
3982	800919	025117.14	FLD	46°20.07'	13°11.47'	4.89	1.28	6	263	7	0.12	1.6	2.6	C	3	MOGGIO UDINESE (FRIULI)
3983	800919	120355.53	FLD	46°22.31'	13°07.59'	8.12	1.30	7	293	6	0.03	0.3	0.3	C	4	MOGGIO UDINESE (FRIULI)
3984	800919	133201.91	FLD	46°21.95'	13°15.55'	1.48	1.36	7	273	13	0.06	0.9	7.1	D	4	CHIUSAFORTE (FRIULI)
3985	800921	165102.87	FLD	46°19.08'	13°10.61'	10.04	1.31	6	238	6	0.03	0.4	0.4	C	3	GEMONA (FRIULI)
3986	800921	221605.93	SLD	46°07.32'	14°53.07'	21.27	2.29	6	327	29	0.10	2.2	0.8	C	3	SAVA (SLOVENIA)
3987	800921	231500.10	SLD	46°06.43'	14°55.99'	10.02	2.06	15	294	32	0.49	3.2	3.0	D	9	SAVA (SLOVENIA)
3988	800922	021650.23	FLD	46°14.18'	13°08.62'	7.00	0.99	3	128	3	0.00	0.3	0.3	C	3	BUIA (FRIULI)
3989	800922	230404.69	FLD	46°15.43'	13°19.14'	7.00	1.47	8	118	6	0.11	0.5	1.7	B	5	LUSEVERA (FRIULI)
3990	800923	020200.49	FLD	46°15.94'	13°18.21'	11.03	1.65	10	115	6	0.28	1.3	2.4	B	5	LUSEVERA (FRIULI)
3991	800923	023509.82	FLD	46°19.43'	13°23.73'	13.60	1.28	8	275	15	0.05	1.1	1.3	C	4	UCCEA (FRIULI)
3992	800923	064714.57	FLD	46°17.14'	13°07.08'	10.86	1.27	8	140	4	0.06	0.5	0.5	B	4	GEMONA (FRIULI)
3993	800923	162031.87	FLD	46°17.20'	13°08.52'	7.00	1.01	3	167	5	0.04	0.3	0.3	C	3	GEMONA (FRIULI)
3994	800923	190101.21	FLD	46°22.75'	13°08.13'	7.36	1.10	6	310	7	0.02	0.4	0.4	C	3	MOGGIO UDINESE (FRIULI)
3995	800924	055011.80	SLD	45°36.77'	14°32.66'	7.22	2.22	6	282	17	0.11	1.8	3.2	C	3	LESKOVA-DOLINA (SLOVENIA)
3996	800924	132823.73	FLD	46°21.96'	13°07.50'	8.13	1.56	9	286	5	0.13	1.2	1.2	C	5	MOGGIO UDINESE (FRIULI)
3997	800925	071950.10	FLD	46°30.38'	13°12.04'	5.19	1.63	10	313	22	0.07	1.0	4.4	C	5	PAULARO (FRIULI)
3998	800925	175759.26	FLD	46°22.68'	13°08.45'	8.37	1.77	11	288	7	0.09	0.8	0.8	C	6	MOGGIO UDINESE (FRIULI)
3999	800925	203508.64	FLD	46°25.46'	13°06.68'	10.67	1.34	6	330	12	0.04	1.0	1.0	C	3	M. SERNIO (FRIULI)
4000	800926	024740.04	FLD	46°28.88'	13°15.02'	1.73	3.27	26	73	21	0.95	1.9	4.7	D	15	DOGNA (FRIULI)
4001	800926	192537.05	FLD	46°22.82'	13°15.48'	1.96	1.52	8	280	14	0.09	1.1	7.5	D	4	CHIUSAFORTE (FRIULI)
4002	800927	013515.13	FLD	46°18.11'	13°16.89'	9.99	1.18	7	240	8	0.09	1.2	1.2	C	4	LUSEVERA (FRIULI)
4003	800927	015815.51	VLD	45°11.68'	11°16.46'	4.12	2.36	14	251	74	0.40	2.8	3.0	D	8	LEGNAGO (VENETO)
4004	800927	023624.54	FLD	46°31.25'	13°19.10'	3.96	1.60	6	333	28	0.09	0.3	1.9	C	3	PONTEBBA (FRIULI)
4005	800927	082737.48	FLD	46°19.62'	13°08.30'	9.83	1.96	10	244	3	0.09	0.8	0.7	C	7	GEMONA (FRIULI)
4006	800927	221953.48	FLD	46°17.38'	13°05.01'	10.35	1.71	9	147	4	0.07	0.5	0.5	B	5	GEMONA (FRIULI)
4007	800928	173848.11	FLD	46°15.26'	13°17.60'	9.86	1.98	13	109	4	0.10	0.3	0.8	B	8	LUSEVERA (FRIULI)
4008	800928	233637.30	FLD	46°19.99'	13°08.10'	5.67	1.05	6	261	3	0.07	1.0	0.9	C	3	GEMONA (FRIULI)
4009	800929	105330.83	FLD	46°27.71'	13°18.17'	12.85	1.36	8	232	21	0.11	1.5	2.0	C	4	DOCNA (FRIULI)
4010	800930	084926.68	FLD	46°16.10'	13°15.63'	8.33	1.32	8	214	4	0.19	1.9	1.7	C	4	LUSEVERA (FRIULI)
4011	801002	015653.16	FLD	46°19.65'	13°02.81'	6.49	1.48	7	256	4	0.04	0.4	0.4	C	4	TRASAGHIS (FRIULI)
4012	801002	121923.48	FLD	46°29.98'	13°15.95'	8.40	2.63	18	234	24	0.17	0.7	1.7	C	10	DOGNA (FRIULI)
4013	801002	132237.95	FLD	46°28.26'	13°16.64'	5.08	2.38	19	209	22	0.25	0.9	3.4	C	11	DOGNA (FRIULI)
4014	801002	204309.39	FLD	46°14.92'	13°00.91'	7.05	1.04	6	150	2	0.04	0.4	0.4	B	3	MAIANO (FRIULI)
4015	801002	204309.82	FLD	46°14.49'	12°59.40'	8.21	2.01	6	170	0	0.03	0.4	0.4	B	3	MAIANO (FRIULI)
4016	801003	141658.58	FLD	46°15.08'	12°55.39'	5.48	1.79	7	177	5	0.11	1.2	1.7	C	4	PIELUNGO (FRIULI)
4017	801004	060902.84	FLD	46°12.67'	12°45.22'	7.75	3.02	22	108	10	0.45	1.7	1.7	C	14	MANIAGO (FRIULI)
4018	801004	152202.45	SLD	45°43.54'	14°04.18'	16.41	1.98	5	179	24	0.06	0.8	1.9	C	3	SENOZECE (SLOVENIA)
4019	801005	063201.76	FLD	46°24.05'	12°59.51'	4.35	1.49	8	312	12	0.04	0.5	1.2	C	5	TOLMEZZO (FRIULI)
4020	801007	022426.04	FLD	46°15.62'	13°16.19'	6.04	1.67	10	112	3	0.12	0.5	1.0	B	7	LUSEVERA (FRIULI)

N	DATE	ORTIME	LAT	LOE	DEP	MAG	NO	GAP	DM	RMS	ERH	ERZ	Q	NS	PLACE
4021	801007	191807.35	FLD 46°30.80'	13°39.28'	2.30	1.42	8	323	10	0.27	0.6	2.6	C	5	TARVISIO (FRIULI)
4022	801009	234058.80	FLD 46°14.44'	13°06.43'	8.40	1.32	6	203	3	0.01	0.1	0.1	C	3	BUIA (FRIULI)
4023	801010	181437.13	FLD 46°19.30'	13°04.36'	6.22	1.01	6	239	2	0.04	0.5	0.4	C	3	TRASAGHIS (FRIULI)
4024	801010	183457.06	FLD 46°19.67'	13°03.00'	5.57	1.05	5	308	4	0.04	0.9	0.9	C	3	TRASAGHIS (FRIULI)
4025	801010	215549.67	SLD 45°47.72'	14°48.14'	12.43	2.09	8	296	30	0.19	1.9	1.1	C	4	KOMPOLJE (SLOVENIA)
4026	801011	081603.00	SLD 45°51.82'	14°26.05'	34.02	1.94	5	163	14	0.07	0.7	1.0	C	3	BOROVNICA (SLOVENIA)
4027	801011	225352.93	FLD 46°20.50'	13°02.10'	3.06	1.30	8	278	6	0.13	1.2	1.9	C	4	TOLMEZZO (FRIULI)
4028	801013	034632.08	FLD 46°15.58'	13°05.36'	8.08	2.04	10	111	5	0.21	1.0	1.4	B	5	GEMONA (FRIULI)
4029	801013	101233.29	FLD 46°20.45'	13°08.38'	6.76	1.31	6	269	4	0.07	1.5	1.4	C	4	MOGGIO UDINESE (FRIULI)
4030	801014	002343.66	FLD 46°21.75'	13°12.51'	10.56	0.99	6	289	10	0.07	1.4	1.3	C	3	CHIUSAFORTE (FRIULI)
4031	801014	133328.16	VLD 46°01.57'	12°08.24'	10.00	4.00	72	57	38	1.04	1.7	1.9	D	44	MEL (VENETO)
4032	801016	142437.91	FLD 46°19.30'	13°04.47'	3.92	1.32	10	214	2	0.24	1.5	1.5	C	5	TRASAGHIS (FRIULI)
4033	801017	072652.74	SLD 46°04.39'	14°50.00'	2.07	4.26	16	174	24	0.53	2.2	5.5	D	9	LITJA (SLOVENIA)
4034	801017	165736.73	FLD 46°18.46'	13°06.75'	7.00	1.30	8	169	2	0.23	1.6	1.8	C	4	GEMONA (FRIULI)
4035	801019	133025.34	FLD 46°23.72'	12°48.46'	4.84	1.52	13	266	22	0.13	1.1	4.4	C	7	AMPEZZO (FRIULI)
4036	801019	145657.31	FLD 46°20.60'	13°02.89'	2.86	1.40	13	247	5	0.29	1.7	4.8	C	7	TOLMEZZO (FRIULI)
4037	801020	063454.68	FLD 46°31.31'	13°19.95'	5.49	1.26	5	334	29	0.17	0.7	3.8	C	3	MALBORGHETTO (FRIULI)
4038	801020	080030.76	FLD 46°19.90'	12°53.49'	7.98	1.27	10	311	12	0.12	1.1	1.3	C	5	PIELUNGO (FRIULI)
4039	801020	110533.01	FLD 46°18.67'	13°16.01'	5.28	2.56	20	144	8	0.38	1.0	3.1	C	11	LUSEVERA (FRIULI)
4040	801020	185750.89	FLD 46°20.50'	12°56.80'	8.46	1.17	9	298	12	0.19	1.7	1.8	C	5	VILLA SANTINA (FRIULI)
4041	801024	030801.12	FLD 46°21.26'	13°09.51'	11.61	1.43	9	276	6	0.07	0.8	0.9	C	5	MOGGIO UDINESE (FRIULI)
4042	801024	172626.56	FLD 46°22.08'	13°01.93'	5.29	1.00	5	264	7	0.04	1.0	1.4	C	3	TOLMEZZO (FRIULI)
4043	801025	194705.46	FLD 46°20.28'	13°03.05'	6.12	1.06	6	274	4	0.04	0.5	0.5	C	3	TOLMEZZO (FRIULI)
4044	801025	213111.90	FLD 46°22.24'	13°08.41'	8.74	2.17	12	286	6	0.12	0.9	0.9	C	6	MOGGIO UDINESE (FRIULI)
4045	801026	013248.98	FLD 46°21.10'	13°12.38'	5.05	1.69	12	265	9	0.13	1.0	1.5	C	7	CHIUSAFORTE (FRIULI)
4046	801026	045237.85	FLD 46°19.88'	13°15.46'	9.50	1.16	8	253	11	0.14	1.8	2.1	C	4	LUSEVERA (FRIULI)
4047	801026	080215.08	FLD 46°22.87'	13°16.73'	6.92	1.54	8	190	15	0.14	1.2	2.9	C	4	CHIUSAFORTE (FRIULI)
4048	801026	094016.26	FLD 46°21.74'	13°13.21'	4.39	1.18	7	271	10	0.04	0.5	1.3	C	4	CHIUSAFORTE (FRIULI)
4049	801027	022241.32	FLD 46°23.25'	13°04.33'	10.29	1.11	6	334	8	0.04	0.9	0.6	C	3	TOLMEZZO (FRIULI)
4050	801027	191828.46	SLD 45°38.08'	14°20.37'	9.41	2.35	20	250	13	0.32	1.5	1.5	D	11	MASUN (SLOVENIA)
4051	801027	232011.74	FLD 46°20.84'	13°06.82'	9.05	1.08	6	302	3	0.07	1.1	0.8	C	3	MOGGIO UDINESE (FRIULI)
4052	801028	001749.68	FLD 46°19.73'	13°08.36'	6.44	1.16	6	250	3	0.09	1.3	1.2	C	3	GEMONA (FRIULI)
4053	801028	213630.41	FLD 46°21.20'	13°12.57'	5.63	1.46	8	266	9	0.15	1.8	3.1	C	4	CHIUSAFORTE (FRIULI)
4054	801029	082709.02	FLD 46°23.56'	13°19.00'	3.73	1.04	7	286	18	0.09	1.6	6.9	D	4	CHIUSAFORTE (FRIULI)
4055	801030	005907.16	FLD 46°18.98'	13°12.32'	5.17	1.03	6	249	8	0.01	0.1	0.2	C	3	LUSEVERA (FRIULI)
4056	801030	025445.04	FLD 46°19.67'	13°07.88'	6.16	1.26	6	250	3	0.08	1.0	0.9	C	3	GEMONA (FRIULI)
4057	801030	150542.57	FLD 46°21.53'	13°12.93'	4.96	1.32	6	287	10	0.06	1.1	2.1	C	3	CHIUSAFORTE (FRIULI)
4058	801031	010303.51	FLD 46°16.01'	13°03.02'	7.37	1.61	11	144	6	0.07	0.3	0.4	B	7	TRASAGHIS (FRIULI)
4059	801031	112047.05	FLD 46°20.24'	13°01.53'	4.68	1.50	8	273	6	0.10	0.9	1.3	C	5	TOLMEZZO (FRIULI)
4060	801031	225204.91	FLD 46°21.58'	13°11.85'	6.36	1.17	7	271	9	0.13	1.7	2.5	C	4	MOGGIO UDINESE (FRIULI)
4061	801102	040652.83	CLD 45°18.80'	14°34.64'	3.74	2.87	23	240	49	0.48	2.6	2.2	D	12	BAKAR (CROATIA)
4062	801103	130750.23	FLD 46°17.57'	12°58.73'	5.24	1.10	7	259	6	0.18	1.6	2.5	C	4	TRASAGHIS (FRIULI)
4063	801103	132200.01	FLD 46°17.07'	12°58.88'	6.75	2.05	12	185	5	0.15	0.9	0.8	C	7	TRASAGHIS (FRIULI)
4064	801105	101750.21	FLD 46°18.02'	13°01.66'	1.26	1.38	5	288	6	0.05	0.7	3.2	C	3	TRASAGHIS (FRIULI)
4065	801108	114724.15	FLD 46°18.88'	13°17.35'	9.99	0.97	6	249	9	0.07	1.3	1.4	C	4	LUSEVERA (FRIULI)
4066	801108	145436.30	FLD 46°18.85'	13°04.75'	9.95	1.17	6	207	2	0.14	1.4	1.8	C	4	GEMONA (FRIULI)
4067	801108	175317.97	FLD 46°20.71'	13°02.08'	1.24	2.52	23	128	6	0.64	1.4	4.0	C	13	TOLMEZZO (FRIULI)
4068	801109	010106.12	FLD 46°20.07'	13°02.43'	5.45	1.19	6	268	5	0.07	1.0	1.2	C	4	TOLMEZZO (FRIULI)
4069	801109	050601.38	FLD 46°18.17'	13°10.58'	8.49	1.14	8	212	6	0.13	1.4	1.3	C	4	GEMONA (FRIULI)
4070	801109	073850.76	FLD 46°20.39'	13°17.70'	8.94	1.10	6	297	12	0.06	1.3	1.8	C	3	CHIUSAFORTE (FRIULI)
4071	801109	192727.82	FLD 46°17.56'	13°05.24'	4.54	0.93	6	216	3	0.02	0.3	0.3	C	4	GEMONA (FRIULI)
4072	801109	221805.50	FLD 46°20.18'	13°12.24'	3.72	1.05	6	268	8	0.05	0.8	1.7	C	3	CHIUSAFORTE (FRIULI)
4073	801110	122234.34	FLD 46°20.47'	13°13.63'	9.06	1.33	9	257	10	0.11	1.0	1.2	C	5	CHIUSAFORTE (FRIULI)
4074	801111	132447.22	FLD 46°17.85'	13°16.00'	10.81	1.19	8	234	7	0.08	1.0	0.9	C	4	LUSEVERA (FRIULI)
4075	801112	061628.17	FLD 46°19.06'	13°14.86'	11.71	1.01	6	271	9	0.04	0.7	0.6	C	3	LUSEVERA (FRIULI)
4076	801112	064456.72	FLD 46°23.26'	13°13.44'	8.88	0.99	5	303	12	0.01	0.5	0.6	C	3	CHIUSAFORTE (FRIULI)
4077	801112	214520.14	FLD 46°21.64'	12°54.10'	0.56	1.06	8	313	15	0.05	0.3	6.0	D	5	VILLA SANTINA (FRIULI)
4078	801112	224533.95	FLD 46°21.47'	13°12.32'	5.27	1.10	7	269	9	0.10	1.3	2.3	C	4	CHIUSAFORTE (FRIULI)
4079	801113	091601.56	FLD 46°30.01'	13°15.71'	13.07	2.12	12	234	24	0.11	0.7	1.3	C	7	PONTEBBA (FRIULI)
4080	801114	063112.48	FLD 46°19.68'	13°02.73'	3.72	1.12	6	224	4	0.10	1.2	1.7	C	4	TRASAGHIS (FRIULI)

N	DATE	ORTIME	LAT	Lon	DEP	MAG	NO	GAP	DM	RMS	ERH	ERZ	Q	NS	PLACE	
4081	801114	125638.93	VLD	46°13.57'	12°22.52'	3.83	2.22	10	331	23	0.14	2.6	8.4	D	6	PIEVE D'ALPAGO (VENETO)
4082	801115	133527.96	FLD	46°19.64'	13°02.57'	7.99	1.35	7	257	4	0.09	0.9	0.9	C	4	TRASAGHIS (FRIULI)
4083	801116	075824.65	FLD	46°19.96'	13°07.73'	4.88	1.17	8	261	3	0.14	1.2	1.2	C	5	GEMONA (FRIULI)
4084	801116	084840.32	FLD	46°19.82'	13°03.29'	7.00	1.10	6	261	4	0.08	1.0	1.0	C	3	TRASAGHIS (FRIULI)
4085	801116	163017.59	FLD	46°16.94'	13°14.70'	7.59	1.21	8	218	5	0.18	1.7	1.7	C	4	LUSEVERA (FRIULI)
4086	801117	035202.62	FLD	46°19.79'	13°11.40'	4.85	1.04	6	257	7	0.03	0.4	0.7	C	3	GEMONA (FRIULI)
4087	801117	052209.37	FLD	46°20.56'	13°11.14'	3.94	1.00	6	270	7	0.04	0.6	1.1	C	3	MOGGIO UDINESE (FRIULI)
4088	801117	134609.72	FLD	46°09.32'	12°56.14'	9.55	1.31	8	177	10	0.10	0.9	2.1	C	5	SPILIMBERGO (FRIULI)
4089	801117	201028.11	FLD	46°22.13'	13°08.01'	10.15	1.11	8	299	6	0.09	1.2	1.0	C	4	MOGGIO UDINESE (FRIULI)
4090	801117	222702.86	FLD	46°24.02'	13°03.23'	9.29	1.08	7	305	10	0.08	1.3	1.5	C	4	TOLMEZZO (FRIULI)
4091	801118	031716.42	FLD	46°20.67'	13°19.77'	0.99	0.95	8	270	14	0.07	0.7	9.5	D	4	M. CANIN (FRIULI)
4092	801118	044436.28	FLD	46°19.92'	13°03.39'	7.00	0.97	6	264	4	0.13	1.7	2.0	C	4	TRASAGHIS (FRIULI)
4093	801118	105133.66	VLD	46°04.94'	12°20.30'	12.37	1.74	12	334	26	0.15	1.7	3.0	C	6	BOSCO DEL CANSIGLIO (VENETO)
4094	801119	141531.20	FLD	46°18.62'	13°02.57'	4.56	0.90	5	288	5	0.07	1.4	1.7	C	3	TRASAGHIS (FRIULI)
4095	801119	160607.52	FLD	46°20.18'	13°01.61'	5.19	1.15	6	272	6	0.02	0.3	0.4	C	3	TOLMEZZO (FRIULI)
4096	801120	113807.76	FLD	46°22.52'	13°00.32'	1.07	1.24	7	338	10	0.09	0.9	4.4	C	4	TOLMEZZO (FRIULI)
4097	801120	185323.85	FLD	46°18.65'	13°20.12'	9.65	1.49	10	257	11	0.14	1.5	1.8	C	5	UCCEA (FRIULI)
4098	801121	030348.71	FLD	46°19.75'	13°03.66'	7.40	1.14	6	259	3	0.06	0.9	0.8	C	3	TRASAGHIS (FRIULI)
4099	801121	064457.97	FLD	46°16.72'	13°17.01'	6.36	1.05	10	228	6	0.13	1.1	1.1	C	5	LUSEVERA (FRIULI)
4100	801121	103639.05	FLD	46°30.36'	13°39.25'	2.48	2.32	10	323	10	0.23	0.7	2.7	C	6	TARVISIO (FRIULI)
4101	801121	224035.73	FLD	46°19.36'	13°21.65'	4.67	1.29	9	267	13	0.06	0.7	2.2	C	5	UCCEA (FRIULI)
4102	801122	180209.85	FLD	46°18.99'	13°04.08'	6.13	1.14	5	282	3	0.08	1.7	1.4	C	3	TRASAGHIS (FRIULI)
4103	801122	223750.18	FLD	46°20.44'	13°02.25'	3.14	1.08	9	276	5	0.16	1.3	2.1	C	5	TOLMEZZO (FRIULI)
4104	801123	010309.37	FLD	46°20.16'	13°01.93'	2.88	1.19	9	271	6	0.11	0.9	1.5	C	5	TOLMEZZO (FRIULI)
4105	801123	021038.64	FLD	46°16.66'	13°16.32'	11.74	1.09	6	223	13	0.02	0.4	0.5	C	3	LUSEVERA (FRIULI)
4106	801123	064543.34	VLD	46°37.63'	12°37.70'	9.77	1.89	8	315	50	0.04	1.3	6.1	D	5	VALLE VISDENDE (VENETO)
4107	801123	174732.82	FLD	46°20.56'	13°18.21'	5.39	1.09	7	265	13	0.02	0.2	0.6	C	4	CHIUSAFORTE (FRIULI)
4108	801124	111207.57	FLD	46°15.33'	13°17.49'	7.89	1.81	11	218	4	0.13	1.1	0.9	C	6	LUSEVERA (FRIULI)
4109	801124	141902.34	FLD	46°22.13'	13°01.90'	7.02	1.57	9	299	8	0.11	1.1	1.3	C	5	TOLMEZZO (FRIULI)
4110	801127	201710.88	FLD	46°23.39'	13°03.08'	9.36	1.59	10	302	9	0.12	1.1	1.3	C	5	TOLMEZZO (FRIULI)
4111	801128	103700.33	FLD	46°14.86'	13°09.40'	7.68	0.96	7	129	4	0.14	1.2	1.5	B	4	BUIA (FRIULI)
4112	801129	175356.42	SLD	46°02.20'	14°57.25'	19.02	2.49	6	320	33	0.08	1.4	0.6	C	3	DOLE (SLOVENIA)
4113	801129	221009.44	FLD	46°21.14'	13°11.94'	2.69	0.93	6	280	8	0.04	0.6	1.9	C	3	MOGGIO UDINESE (FRIULI)
4114	801130	143434.26	FLD	46°16.17'	13°02.87'	8.78	1.02	8	160	6	0.07	0.5	0.6	B	4	TRASAGHIS (FRIULI)
4115	801130	225951.00	FLD	46°23.50'	12°59.26'	6.57	1.77	10	311	12	0.11	1.1	1.8	C	5	TOLMEZZO (FRIULI)
4116	801201	092008.13	FLD	46°20.60'	13°07.28'	1.53	3.38	27	79	3	0.77	1.8	2.6	C	15	MOGGIO UDINESE (FRIULI)
4117	801201	092754.87	FLD	46°21.87'	13°06.98'	11.39	1.85	11	264	5	0.19	1.5	1.8	C	6	MOGGIO UDINESE (FRIULI)
4118	801201	172125.84	FLD	46°22.21'	13°06.28'	8.56	1.14	7	292	6	0.07	0.8	0.8	C	4	MOGGIO UDINESE (FRIULI)
4119	801202	001340.91	FLD	46°21.36'	13°05.82'	1.63	1.38	6	285	4	0.09	1.6	2.2	C	4	MOGGIO UDINESE (FRIULI)
4120	801202	015148.04	FLD	46°16.54'	13°07.16'	9.63	1.91	14	131	5	0.11	0.5	0.5	B	7	GEMONA (FRIULI)
4121	801205	024949.53	LLD	46°35.15'	10°24.31'	3.87	3.03	24	128	57	0.56	1.4	1.7	D	14	VAL D'AVIGNA (LOMBARDIA)
4122	801202	104422.86	FLD	46°21.41'	13°06.71'	11.23	1.44	7	286	4	0.10	1.0	0.9	C	4	MOGGIO UDINESE (FRIULI)
4123	801202	143948.14	FLD	46°17.34'	13°21.18'	7.55	1.98	10	254	10	0.16	1.7	2.2	C	6	UCCEA (FRIULI)
4124	801202	145449.02	FLD	46°12.97'	13°06.36'	10.04	1.02	5	278	1	0.03	0.7	0.5	C	3	BUIA (FRIULI)
4125	801202	145509.53	FLD	46°23.46'	13°05.03'	8.63	1.30	8	298	8	0.09	1.0	1.1	C	4	MOGGIO UDINESE (FRIULI)
4126	801203	040957.79	FLD	46°21.49'	13°09.78'	9.82	1.19	7	278	6	0.11	1.4	1.4	C	5	MOGGIO UDINESE (FRIULI)
4127	801204	112104.27	FLD	46°32.58'	13°13.55'	11.09	1.27	7	272	27	0.05	0.6	1.5	C	5	PONTEBBA (FRIULI)
4128	801205	034119.69	FLD	46°22.09'	13°06.63'	9.26	1.13	6	291	5	0.05	0.7	0.7	C	4	MOGGIO UDINESE (FRIULI)
4129	801206	041302.84	FLD	46°16.70'	13°02.03'	5.49	2.50	14	162	5	0.30	1.1	1.5	C	7	TRASAGHIS (FRIULI)
4130	801206	202606.87	FLD	46°16.24'	13°01.47'	6.07	1.52	10	186	4	0.17	1.1	1.4	C	5	TRASAGHIS (FRIULI)
4131	801207	024750.89	FLD	46°19.30'	13°04.70'	6.09	1.20	7	238	2	0.12	1.1	1.2	C	4	GEMONA (FRIULI)
4132	801207	114322.89	FLD	46°15.99'	13°16.37'	10.49	1.34	8	217	4	0.06	0.5	0.4	C	4	LUSEVERA (FRIULI)
4133	801207	185044.81	LD	45°15.42'	13°15.62'	13.00	2.84	23	132	64	0.46	1.3	1.9	D	13	GOLFO DI VENEZIA
4134	801208	134518.04	FLD	46°22.65'	12°56.37'	12.74	2.43	17	192	14	0.36	1.9	2.5	D	9	VILLA SANTINA (FRIULI)
4135	801209	201838.13	FLD	46°22.45'	13°18.26'	6.45	1.05	8	279	16	0.08	1.3	3.2	C	4	CHIUSAFORTE (FRIULI)
4136	801209	231930.56	FLD	46°14.60'	12°57.50'	14.37	1.21	7	164	2	0.16	1.6	1.9	C	4	MAIANO (FRIULI)
4137	801210	061223.90	FLD	46°20.82'	13°07.99'	6.53	1.20	6	282	4	0.09	1.1	1.2	C	4	MOGGIO UDINESE (FRIULI)
4138	801211	114932.79	SLD	45°48.95'	14°53.63'	4.51	2.49	15	305	37	0.32	1.9	1.6	D	9	SMUKA (SLOVENIA)
4139	801211	200600.87	FLD	46°18.40'	13°05.27'	6.18	1.34	6	228	2	0.02	0.3	0.2	C	3	GEMONA (FRIULI)
4140	801212	012759.44	FLD	46°20.27'	13°00.99'	3.12	1.51	10	276	7	0.18	1.3	2.6	C	5	TOLMEZZO (FRIULI)

N	DATE	ORTIME	LAT	LOE	DEP	MAG	NO	GAP	DM	RMS	ERH	ERZ	Q	NS	PLACE	
4141	801212	013816.98	FLD	46°20.24'	13°07.98'	9.62	1.09	10	267	3	0.08	0.6	0.5	C	5	MOGGIO UDINESE (FRIULI)
4142	801212	032050.91	LLD	45°48.11'	10°41.39'	1.84	2.82	23	118	25	0.66	1.9	1.7	D	14	VALVESTINO (LOMBARDIA)
4143	801212	071205.05	CLD	45°21.34'	15°12.28'	2.83	2.52	18	324	74	0.45	3.4	2.0	D	10	GOMIRJE (CROATIA)
4144	801212	113737.67	FLD	46°17.76'	13°03.59'	10.18	1.26	7	187	4	0.05	0.4	0.5	C	4	TRASAGHIS (FRIULI)
4145	801212	213151.87	FLD	46°14.27'	12°57.93'	10.13	1.13	7	158	2	0.11	1.1	1.8	C	4	MAIANO (FRIULI)
4146	801213	173324.92	FLD	46°19.75'	13°07.64'	7.74	1.23	7	254	2	0.08	1.0	0.9	C	4	GEMONA (FRIULI)
4147	801214	014630.52	FLD	46°19.51'	12°59.81'	7.79	1.53	12	219	8	0.20	1.3	1.3	C	6	TRASAGHIS (FRIULI)
4148	801214	171133.40	FLD	46°17.13'	13°11.80'	6.64	1.79	11	203	7	0.13	0.7	0.9	C	6	GEMONA (FRIULI)
4149	801214	183531.66	FLD	46°18.35'	13°19.33'	12.53	1.30	8	252	10	0.19	0.6	0.6	C	4	LUSEVERA (FRIULI)
4150	801214	200326.97	FLD	46°15.60'	13°08.29'	8.62	1.12	6	142	5	0.04	0.4	0.5	B	3	GEMONA (FRIULI)
4151	801215	032658.24	FLD	46°19.96'	12°45.11'	8.23	2.41	23	189	21	0.39	1.4	1.6	D	12	TRAMONTI DI SOTTO (FRIULI)
4152	801215	104647.98	FLD	46°18.66'	13°04.47'	10.78	1.98	11	180	2	0.25	1.6	1.3	C	6	TRASAGHIS (FRIULI)
4153	801215	153902.18	FLD	46°17.93'	13°08.88'	10.01	0.93	5	191	4	0.00	0.1	0.1	C	3	GEMONA (FRIULI)
4154	801215	154041.83	FLD	46°18.04'	13°03.71'	8.81	1.25	7	193	4	0.08	0.7	0.9	C	4	TRASAGHIS (FRIULI)
4155	801215	154426.76	FLD	46°18.30'	13°01.98'	6.36	0.86	6	226	5	0.03	0.3	0.4	C	4	TRASAGHIS (FRIULI)
4156	801215	174948.37	FLD	46°15.97'	13°06.78'	8.28	1.31	9	118	5	0.16	0.8	1.1	B	5	GEMONA (FRIULI)
4157	801215	204841.19	FLD	46°18.13'	13°03.59'	9.93	1.43	7	198	4	0.14	1.2	1.5	C	4	TRASAGHIS (FRIULI)
4158	801215	220555.80	FLD	46°18.34'	13°03.85'	9.30	1.71	12	177	3	0.19	1.0	1.0	C	6	TRASAGHIS (FRIULI)
4159	801216	033935.65	FLD	46°21.73'	13°15.27'	1.23	1.25	7	271	13	0.06	0.9	8.0	D	4	CHIUSAFORTE (FRIULI)
4160	801216	035214.66	FLD	46°18.33'	13°03.77'	10.75	1.15	7	201	3	0.07	0.6	0.7	C	4	TRASAGHIS (FRIULI)
4161	801216	070804.85	FLD	46°19.30'	13°03.56'	9.25	1.88	12	213	3	0.14	0.9	1.0	C	7	TRASAGHIS (FRIULI)
4162	801216	070920.50	FLD	46°18.37'	13°04.20'	11.23	1.15	5	195	3	0.02	0.3	0.3	C	3	TRASAGHIS (FRIULI)
4163	801216	074730.08	FLD	46°18.40'	13°03.47'	8.99	1.12	6	209	4	0.06	0.5	0.8	C	4	TRASAGHIS (FRIULI)
4164	801216	084554.63	FLD	46°18.49'	13°03.50'	9.27	1.26	6	212	3	0.05	0.5	0.7	C	4	TRASAGHIS (FRIULI)
4165	801216	173049.68	FLD	46°18.24'	13°03.10'	8.82	0.97	6	209	4	0.05	0.6	0.6	C	3	TRASAGHIS (FRIULI)
4166	801216	195707.85	FLD	46°18.12'	13°03.55'	9.62	1.69	9	174	4	0.11	0.8	0.7	B	6	TRASAGHIS (FRIULI)
4167	801217	031403.72	FLD	46°18.12'	13°02.72'	8.71	1.14	6	211	5	0.07	0.7	0.8	C	3	TRASAGHIS (FRIULI)
4168	801217	034705.13	FLD	46°18.43'	13°03.41'	10.63	1.18	7	211	4	0.04	0.4	0.4	C	4	TRASAGHIS (FRIULI)
4169	801217	060356.90	FLD	46°18.13'	13°02.69'	9.16	1.01	6	212	5	0.04	0.4	0.4	C	3	TRASAGHIS (FRIULI)
4170	801217	064050.58	FLD	46°18.04'	13°03.46'	10.31	1.24	7	197	4	0.04	0.4	0.5	C	4	TRASAGHIS (FRIULI)
4171	801217	235650.17	FLD	46°19.30'	13°04.01'	6.02	1.66	8	240	3	0.13	1.0	1.0	C	4	TRASAGHIS (FRIULI)
4172	801218	053739.74	FLD	46°19.30'	13°03.94'	8.07	1.22	7	240	3	0.08	0.7	0.8	C	4	TRASAGHIS (FRIULI)
4173	801218	085629.54	FLD	46°18.49'	13°04.50'	10.20	1.83	10	172	2	0.19	1.2	1.1	C	5	TRASAGHIS (FRIULI)
4174	801218	120714.05	FLD	46°18.70'	13°03.73'	8.13	1.99	11	190	3	0.18	1.2	1.4	C	6	TRASAGHIS (FRIULI)
4175	801218	160241.12	FLD	46°22.58'	13°18.59'	1.70	1.26	6	280	16	0.10	1.0	9.1	D	4	CHIUSAFORTE (FRIULI)
4176	801219	082612.61	FLD	46°19.93'	13°08.61'	9.66	1.66	10	253	4	0.09	0.7	0.6	C	5	GEMONA (FRIULI)
4177	801219	131500.35	FLD	46°18.16'	13°15.50'	9.57	0.95	5	270	7	0.04	0.8	0.8	C	3	LUSEVERA (FRIULI)
4178	801221	073935.29	FLD	46°15.30'	13°09.95'	7.12	1.24	8	144	5	0.21	1.5	1.8	C	4	GEMONA (FRIULI)
4179	801223	113953.77	FLD	46°21.59'	13°06.75'	10.02	1.12	7	288	5	0.12	1.4	1.2	C	4	MOGGIO UDINESE (FRIULI)
4180	801223	160011.90	FLD	46°22.51'	13°11.09'	9.33	1.14	6	297	9	0.06	0.8	0.9	C	4	MOGGIO UDINESE (FRIULI)
4181	801223	182231.78	OLD	46°42.72'	12°39.94'	1.88	2.47	33	70	55	0.83	1.5	2.6	D	17	BERGEN (AUSTRIA)
4182	801224	124741.61	FLD	46°10.98'	12°59.14'	12.75	2.56	11	238	7	0.17	1.2	1.3	C	6	MAIANO (FRIULI)
4183	801224	153701.06	FLD	46°10.09'	13°00.70'	15.32	2.10	12	170	8	0.24	1.6	1.8	C	6	MAIANO (FRIULI)
4184	801224	221033.88	FLD	46°12.40'	13°00.77'	16.51	1.61	7	228	4	0.09	1.1	0.9	C	4	MAIANO (FRIULI)
4185	801226	014943.61	FLD	46°17.47'	13°10.42'	7.00	1.18	7	199	7	0.15	1.6	1.9	C	4	GEMONA (FRIULI)
4186	801226	074957.84	FLD	46°21.99'	13°06.84'	10.04	1.25	8	290	5	0.07	0.8	0.6	C	4	MOGGIO UDINESE (FRIULI)
4187	801226	211526.33	FLD	46°22.22'	13°07.18'	10.66	1.43	9	288	6	0.17	1.7	2.4	C	5	MOGGIO UDINESE (FRIULI)
4188	801227	083724.05	FLD	46°18.58'	13°14.70'	11.08	1.12	7	236	8	0.14	1.8	1.7	C	4	LUSEVERA (FRIULI)
4189	801227	141038.50	FLD	46°15.97'	12°58.26'	6.46	1.42	9	265	3	0.12	0.9	0.9	C	5	TRASAGHIS (FRIULI)
4190	801227	153958.29	FLD	46°23.69'	13°11.73'	3.68	1.21	8	291	11	0.11	1.3	3.7	C	5	MOGGIO UDINESE (FRIULI)
4191	801228	010452.67	FLD	46°20.09'	13°09.75'	11.41	1.12	8	252	5	0.13	1.8	1.3	C	4	MOGGIO UDINESE (FRIULI)
4192	801230	203024.56	FLD	46°12.53'	13°16.67'	3.64	3.03	22	78	4	0.69	1.8	2.2	C	13	TARCENTO (FRIULI)
4193	801231	065646.39	FLD	46°16.57'	13°16.70'	6.47	1.05	6	282	5	0.05	0.8	0.8	C	3	LUSEVERA (FRIULI)
4194	801231	145735.61	FLD	46°18.40'	13°09.95'	10.70	1.17	6	216	5	0.04	0.6	0.5	C	3	GEMONA (FRIULI)
4195	801231	163540.36	FLD	46°25.86'	13°04.83'	11.67	1.35	7	311	12	0.04	0.7	0.8	C	4	M. SERNIO (FRIULI)
4196	801231	210546.78	FLD	46°15.67'	13°03.90'	7.93	1.06	6	246	7	0.11	1.4	1.4	C	4	TRASAGHIS (FRIULI)
4197	810101	150910.64	FLD	46°19.61'	13°08.62'	8.10	1.02	5	245	3	0.03	0.6	0.6	C	3	GEMONA (FRIULI)
4198	810101	181942.09	FLD	46°18.11'	13°06.71'	3.47	1.12	5	150	2	0.07	0.9	2.0	C	4	GEMONA (FRIULI)
4199	810101	185748.22	FLD	46°19.58'	13°08.63'	10.93	1.14	5	244	3	0.01	0.3	0.2	C	3	GEMONA (FRIULI)
4200	810102	075129.09	FLD	46°20.30'	13°15.55'	13.30	1.35	8	257	11	0.08	1.2	1.1	C	4	CHIUSAFORTE (FRIULI)

N	DATE	ORTIME		LAT	Lon	DEP	MAG	NO	GAP	DM	RMS	ERH	ERZ	Q	NS	PLACE
4201	810102	180215.89	FLD	46°16.82'	13°14.70'	12.29	1.94	12	123	5	0.34	1.4	1.8	C	7	LUSEVERA (FRIULI)
4202	810102	210750.34	SLD	45°35.51'	14°26.18'	12.07	2.25	16	276	16	0.27	1.7	1.0	C	9	MASUN (SLOVENIA)
4203	810103	074356.92	FLD	46°18.82'	13°06.47'	7.00	1.37	7	170	1	0.07	0.5	0.6	B	4	GEMONA (FRIULI)
4204	810103	210750.42	SLD	45°36.30'	14°24.93'	13.74	2.40	6	273	15	0.13	2.2	2.1	C	3	MASUN (SLOVENIA)
4205	810104	193403.57	FLD	46°20.31'	13°07.34'	11.29	1.24	7	277	3	0.18	1.9	1.8	C	4	MOCCIO UDINESE (FRIULI)
4206	810105	212040.02	FLD	46°17.52'	13°02.73'	4.42	1.13	5	270	5	0.01	0.2	0.2	C	3	TRASAGHIS (FRIULI)
4207	810106	095502.40	FLD	46°20.48'	13°03.18'	5.77	1.31	7	279	4	0.09	1.1	1.1	C	4	TOLMEZZO (FRIULI)
4208	810106	180658.84	FLD	46°20.93'	13°07.38'	4.68	1.48	8	282	4	0.06	0.6	0.5	C	4	MOCCIO UDINESE (FRIULI)
4209	810106	234833.89	FLD	46°18.58'	13°09.94'	10.25	1.63	8	221	5	0.06	0.5	0.5	C	4	GEMONA (FRIULI)
4210	810108	020132.12	FLD	46°21.88'	13°03.21'	6.12	2.48	18	204	6	0.30	1.1	1.8	D	9	TOLMEZZO (FRIULI)
4211	810108	051103.15	FLD	46°19.58'	13°10.87'	6.13	1.30	6	251	6	0.04	0.6	0.7	C	3	GEMONA (FRIULI)
4212	810108	210647.16	FLD	46°19.41'	13°10.72'	6.81	1.13	6	246	6	0.06	0.8	1.0	C	3	GEMONA (FRIULI)
4213	810109	023207.53	FLD	46°15.85'	13°19.56'	12.66	2.09	8	235	7	0.05	0.7	0.6	C	4	LUSEVERA (FRIULI)
4214	810109	143757.77	FLD	46°18.93'	13°06.10'	8.67	1.17	5	175	1	0.03	0.5	0.5	C	3	GEMONA (FRIULI)
4215	810109	172156.51	FLD	46°22.44'	13°11.25'	7.05	1.05	8	283	9	0.06	0.6	1.0	C	5	MOCCIO UDINESE (FRIULI)
4216	810111	120819.70	FLD	46°19.30'	13°06.10'	8.99	0.88	5	276	0	0.06	1.2	1.0	C	3	GEMONA (FRIULI)
4217	810112	202349.49	FLD	46°24.12'	13°07.17'	8.87	1.18	6	323	9	0.05	1.1	1.1	C	3	MOCCIO UDINESE (FRIULI)
4218	810113	043111.70	FLD	46°28.03'	12°47.41'	10.14	1.74	7	287	29	0.07	1.4	3.9	C	4	SAURIS (FRIULI)
4219	810113	181454.14	FLD	46°19.08'	13°06.10'	7.53	1.28	5	160	0	0.05	0.9	0.8	C	3	GEMONA (FRIULI)
4220	810115	040811.56	FLD	46°19.90'	13°07.38'	11.24	2.27	14	256	2	0.21	1.2	1.0	C	7	GEMONA (FRIULI)
4221	810115	201320.57	FLD	46°18.80'	13°06.46'	9.07	2.16	12	168	1	0.21	1.2	1.1	C	6	GEMONA (FRIULI)
4222	810115	215224.95	FLD	46°21.14'	12°59.91'	5.64	1.33	7	291	9	0.10	1.3	1.7	C	5	TOLMEZZO (FRIULI)
4223	810116	032627.35	FLD	46°19.30'	13°06.84'	8.25	1.38	9	233	1	0.17	1.3	1.8	C	5	GEMONA (FRIULI)
4224	810116	230940.18	FLD	46°18.60'	13°06.70'	4.42	1.36	8	168	1	0.16	1.1	1.5	C	4	GEMONA (FRIULI)
4225	810117	123241.56	FLD	46°18.40'	13°03.96'	9.81	1.14	7	201	3	0.13	1.2	1.4	C	4	TRASAGHIS (FRIULI)
4226	810117	135603.01	FLD	46°18.85'	13°02.44'	5.67	0.97	5	293	5	0.04	0.8	0.8	C	3	TRASAGHIS (FRIULI)
4227	810117	172427.41	FLD	46°18.88'	13°07.17'	8.53	1.25	8	200	2	0.14	1.1	1.2	C	4	GEMONA (FRIULI)
4228	810118	032252.77	FLD	46°19.10'	13°06.79'	10.23	1.53	13	212	1	0.15	0.8	0.7	C	7	GEMONA (FRIULI)
4229	810118	035050.97	FLD	46°17.56'	13°06.54'	7.02	1.13	6	185	3	0.02	0.2	0.2	C	3	GEMONA (FRIULI)
4230	810119	035026.43	FLD	46°18.09'	13°05.45'	4.40	1.15	5	214	2	0.04	0.6	0.7	C	3	GEMONA (FRIULI)
4231	810120	100002.45	FLD	46°16.25'	13°14.52'	8.64	1.24	6	242	4	0.02	0.3	0.3	C	3	LUSEVERA (FRIULI)
4232	810120	121343.95	FLD	46°22.70'	13°06.75'	7.93	2.47	12	267	7	0.11	0.9	0.9	C	7	MOCCIO UDINESE (FRIULI)
4233	810120	181442.40	SLD	45°32.21'	14°31.30'	8.54	2.64	19	287	24	0.52	2.7	2.0	D	10	K. POLICA (SLOVENIA)
4234	810120	193624.63	FLD	46°24.14'	13°16.79'	1.25	1.28	6	312	17	0.09	0.3	3.8	C	3	CHIUSAFORTE (FRIULI)
4235	810121	042113.50	OLD	47°04.94'	14°34.66'	1.69	2.65	25	116	88	0.89	2.2	3.8	D	14	MUHLEN (AUSTRIA)
4236	810123	042706.24	FLD	46°23.39'	13°12.20'	1.01	1.49	9	304	11	0.08	0.7	6.9	D	5	CHIUSAFORTE (FRIULI)
4237	810123	184620.63	FLD	46°20.55'	13°14.00'	10.64	1.08	6	280	11	0.03	0.6	0.6	C	3	CHIUSAFORTE (FRIULI)
4238	810124	084540.90	FLD	46°16.95'	13°14.69'	11.79	1.47	8	218	5	0.09	0.9	0.8	C	4	LUSEVERA (FRIULI)
4239	810126	183331.89	FLD	46°18.91'	13°07.46'	10.64	1.06	7	208	2	0.08	0.8	0.8	C	4	GEMONA (FRIULI)
4240	810126	221548.32	SLD	46°03.10'	14°23.02'	6.50	2.14	5	223	11	0.06	1.2	2.9	C	3	BREZOVICA (SLOVENIA)
4241	810127	144125.72	FLD	46°19.30'	13°06.69'	7.00	1.28	8	235	1	0.21	1.6	1.6	C	4	GEMONA (FRIULI)
4242	810127	202640.11	FLD	46°21.60'	13°00.35'	7.06	2.62	16	207	9	0.11	0.5	0.8	C	8	TOLMEZZO (FRIULI)
4243	810127	231816.51	FLD	46°17.87'	13°08.41'	6.71	1.40	6	182	4	0.04	0.4	0.5	C	3	GEMONA (FRIULI)
4244	810128	022528.51	FLD	46°18.52'	13°11.28'	6.32	1.46	7	223	7	0.11	1.2	1.6	C	4	GEMONA (FRIULI)
4245	810129	052724.29	CLD	45°13.81'	16°17.88'	15.93	1.58	20	158	71	0.55	2.8	2.3	D	13	KRAHAR (CROATIA)
4246	810129	184433.84	FLD	46°21.23'	13°11.67'	9.38	1.04	7	267	8	0.03	0.5	0.6	C	4	MOCCIO UDINESE (FRIULI)
4247	810130	192058.46	FLD	46°21.79'	13°12.38'	10.56	1.19	8	273	9	0.10	1.3	1.4	C	4	CHIUSAFORTE (FRIULI)
4248	810131	124837.85	OLD	47°07.37'	14°34.49'	12.50	2.98	32	96	84	0.84	2.1	2.8	D	18	HOLZMEI. (AUSTRIA)
4249	810131	172947.09	FLD	46°23.19'	13°14.09'	2.14	1.05	5	303	13	0.04	0.5	3.1	C	3	CHIUSAFORTE (FRIULI)
4250	810131	214952.95	FLD	46°19.06'	13°07.75'	9.27	1.10	6	219	2	0.13	1.7	1.5	C	3	GEMONA (FRIULI)
4251	810201	063143.95	FLD	46°23.14'	13°03.80'	9.50	1.22	8	333	8	0.12	1.9	1.2	C	4	TOLMEZZO (FRIULI)
4252	810201	143039.88	FLD	46°22.13'	13°12.86'	9.29	1.45	7	276	10	0.03	0.5	0.6	C	4	CHIUSAFORTE (FRIULI)
4253	810202	094211.41	FLD	46°20.30'	13°00.98'	3.54	1.15	9	278	7	0.16	1.3	2.4	C	5	TOLMEZZO (FRIULI)
4254	810202	182913.46	FLD	46°19.32'	13°15.91'	9.48	2.23	10	248	10	0.15	1.4	1.5	C	5	LUSEVERA (FRIULI)
4255	810203	091516.83	SUD	45°55.95'	14°20.11'	18.32	2.39	6	169	19	0.08	0.8	1.5	B	3	PRESEKJE (SLOVENIA)
4256	810203	204439.77	FLD	46°14.82'	13°15.96'	8.71	1.16	6	294	2	0.07	0.9	0.7	C	3	TARCENTO (FRIULI)
4257	810204	013125.80	FLD	46°17.54'	13°19.10'	9.64	1.08	7	245	8	0.08	1.4	1.6	C	4	LUSEVERA (FRIULI)
4258	810204	031222.50	FLD	46°18.15'	13°15.03'	5.09	1.59	8	233	7	0.12	1.1	1.8	C	4	LUSEVERA (FRIULI)
4259	810206	192606.32	FLD	46°21.03'	13°14.13'	2.40	1.17	8	263	11	0.15	1.7	7.3	D	4	CHIUSAFORTE (FRIULI)
4260	810207	012148.92	FLD	46°18.78'	13°12.76'	5.14	0.96	5	249	9	0.03	0.5	0.9	C	3	LUSEVERA (FRIULI)

N	DATE	ORTIME	LAT	LON	DEP	MAG	NO	GAP	DM	RMS	ERH	ERZ	Q	NS	PLACE	
4261	810207	041251.74	FLD	46°14.52'	13°13.35'	8.92	0.96	5	157	2	0.01	0.1	0.1	C	3	TARCENTO (FRIULI)
4262	810207	090337.57	FLD	46°28.92'	13°32.33'	2.28	1.70	10	271	5	0.13	1.4	2.9	C	5	CAVE DEL PREDIL (FRIULI)
4263	810207	114217.61	FLD	46°20.96'	13°19.42'	9.44	1.64	8	271	14	0.04	0.6	1.0	C	4	CHIUSAFORTE (FRIULI)
4264	810208	141326.66	FLD	46°16.65'	13°07.92'	8.00	2.19	15	89	5	0.15	0.5	0.7	A	8	GEMONA (FRIULI)
4265	810209	070054.61	FLD	46°15.71'	13°17.20'	9.69	1.63	13	113	4	0.12	0.4	0.9	B	7	LUSEVERA (FRIULI)
4266	810209	175447.20	FLD	46°26.02'	13°02.96'	7.30	1.39	7	313	13	0.03	0.6	1.1	C	4	ARTA (FRIULI)
4267	810210	010146.24	FLD	46°24.21'	13°00.70'	9.63	1.43	8	310	12	0.11	1.5	1.9	C	4	TOLMEZZO (FRIULI)
4268	810210	054704.79	FLD	46°21.03'	13°25.99'	19.93	1.25	6	312	19	0.04	1.5	1.6	C	3	M. CANIN (FRIULI)
4269	810210	083315.19	FLD	46°24.05'	13°01.39'	8.21	1.21	5	308	11	0.02	0.6	0.9	C	4	TOLMEZZO (FRIULI)
4270	810211	084406.87	FLD	46°19.56'	13°11.28'	6.42	1.12	6	252	7	0.03	0.4	0.5	C	3	GEMONA (FRIULI)
4271	810211	101217.53	FLD	45°53.74'	12°02.64'	11.84	2.87	28	156	35	0.71	3.0	2.0	D	16	VALDOBBIADENE (VENETO)
4272	810211	214624.52	FLD	46°16.34'	13°04.29'	8.02	1.42	10	141	6	0.21	1.1	1.4	C	5	TRASAGHIS (FRIULI)
4273	810212	185753.81	FLD	46°22.93'	13°07.54'	7.21	1.24	8	309	7	0.13	1.8	1.8	C	4	MOGGIO UDINESE (FRIULI)
4274	810215	141214.75	FLD	46°26.80'	13°02.45'	4.33	1.43	8	316	15	0.11	1.6	5.2	D	4	ARTA (FRIULI)
4275	810217	022226.05	FLD	46°19.30'	13°03.37'	4.00	1.11	5	243	3	0.06	1.0	1.2	C	3	TRASAGHIS (FRIULI)
4276	810217	184451.56	FLD	46°15.72'	13°16.72'	10.50	1.54	8	217	4	0.11	1.2	0.9	C	4	LUSEVERA (FRIULI)
4277	810218	190719.96	FLD	46°16.96'	13°17.39'	9.71	1.33	7	232	6	0.15	1.6	1.5	C	4	LUSEVERA (FRIULI)
4278	810219	081526.52	FLD	46°19.71'	13°03.44'	9.29	1.38	7	309	3	0.07	0.9	0.7	C	4	TRASAGHIS (FRIULI)
4279	810219	140954.41	SLD	45°44.25'	14°12.80'	13.12	2.84	23	175	17	0.42	1.4	1.6	C	12	DEBELA-GORA (SLOVENIA)
4280	810220	063026.97	FLD	46°16.21'	12°29.06'	6.02	1.86	10	310	18	0.23	1.6	3.7	C	5	CLAUT (FRIULI)
4281	810220	100048.67	FLD	46°21.20'	13°08.40'	0.81	1.23	5	289	5	0.05	1.1	5.3	D	3	MOGGIO UDINESE (FRIULI)
4282	810221	125820.93	FLD	46°17.77'	12°56.69'	10.20	1.27	10	201	7	0.17	1.4	1.5	C	6	PIELUNGO (FRIULI)
4283	810221	193112.56	FLD	46°17.11'	13°06.67'	9.63	1.46	7	130	4	0.08	0.6	0.9	B	4	GEMONA (FRIULI)
4284	810222	090904.91	FLD	46°16.88'	13°04.18'	9.94	1.29	9	154	5	0.25	1.5	1.9	C	5	TRASAGHIS (FRIULI)
4285	810223	051226.62	FLD	46°20.35'	13°04.12'	7.75	0.98	6	281	3	0.07	1.0	1.1	C	4	TOLMEZZO (FRIULI)
4286	810224	081416.98	FLD	46°19.94'	13°11.59'	1.91	1.26	5	261	7	0.22	0.3	1.0	C	3	GEMONA (FRIULI)
4287	810224	121055.53	FLD	46°22.58'	13°07.73'	8.29	1.18	8	289	7	0.10	1.0	1.1	C	5	MOGGIO UDINESE (FRIULI)
4288	810224	194512.27	FLD	46°18.10'	12°58.45'	7.49	1.12	7	267	7	0.07	0.7	0.9	C	4	TRASAGHIS (FRIULI)
4289	810225	090302.69	FLD	46°15.36'	13°12.72'	9.13	1.07	5	182	3	0.04	0.7	0.8	C	3	LUSEVERA (FRIULI)
4290	810225	101509.11	FLD	46°15.82'	13°14.99'	9.75	1.03	6	251	3	0.02	0.3	0.3	C	3	LUSEVERA (FRIULI)
4291	810225	174708.21	FLD	46°21.61'	13°15.03'	8.78	1.74	10	270	12	0.09	0.9	1.2	C	5	CHIUSAFORTE (FRIULI)
4292	810225	185603.62	FLD	46°15.54'	13°12.80'	8.92	1.08	6	189	3	0.04	0.5	0.5	C	3	LUSEVERA (FRIULI)
4293	810227	030433.81	FLD	46°30.64'	13°15.85'	8.51	2.49	15	238	25	0.23	1.2	3.4	C	8	PONTEBBA (FRIULI)
4294	810228	150156.30	FLD	46°22.70'	12°59.63'	8.01	1.27	8	307	10	0.10	1.3	1.7	C	4	TOLMEZZO (FRIULI)
4295	810301	004805.75	FLD	46°16.11'	13°09.92'	8.90	1.01	5	162	6	0.02	0.3	0.5	C	3	GEMONA (FRIULI)
4296	810301	211207.18	FLD	46°13.45'	13°06.08'	7.00	0.97	6	249	2	0.06	0.7	0.6	C	3	BUIA (FRIULI)
4297	810301	213529.20	FLD	46°23.10'	13°15.37'	2.05	1.35	8	282	14	0.10	1.4	9.3	D	4	CHIUSAFORTE (FRIULI)
4298	810303	051238.57	FLD	46°19.57'	13°06.10'	8.65	1.11	6	309	1	0.02	0.3	0.2	C	3	GEMONA (FRIULI)
4299	810304	080828.07	FLD	46°20.33'	13°05.40'	9.36	1.35	6	325	2	0.01	0.1	0.1	C	3	MOGGIO UDINESE (FRIULI)
4300	810304	174949.15	FLD	46°21.97'	13°07.33'	11.00	1.24	9	286	5	0.09	0.9	0.8	C	5	MOGGIO UDINESE (FRIULI)
4301	810305	072440.41	SLD	46°37.59'	14°14.22'	7.61	2.48	5	234	19	0.12	2.2	5.1	D	3	KNEZAK (SLOVENIA)
4302	810305	093950.93	FLD	46°27.96'	13°04.89'	2.55	1.32	6	339	16	0.07	1.2	5.4	D	3	M. SERNIO (FRIULI)
4303	810305	234847.44	FLD	46°19.71'	13°04.93'	8.14	1.19	7	267	2	0.11	1.0	1.1	C	4	GEMONA (FRIULI)
4304	810307	174254.22	FLD	46°19.00'	13°12.38'	0.21	0.96	4	250	8	0.22	0.3	0.3	C	3	LUSEVERA (FRIULI)
4305	810308	052153.35	FLD	46°16.62'	13°14.32'	9.79	1.43	7	212	5	0.07	0.8	0.7	C	4	LUSEVERA (FRIULI)
4306	810308	235353.26	FLD	46°16.23'	13°14.70'	8.34	1.11	7	210	4	0.16	1.6	1.6	C	4	LUSEVERA (FRIULI)
4307	810309	001837.64	FLD	46°17.17'	13°15.87'	7.47	1.11	7	226	6	0.14	1.6	1.7	C	4	LUSEVERA (FRIULI)
4308	810309	002611.81	FLD	46°16.32'	13°23.14'	1.07	1.23	7	259	12	0.07	0.9	8.5	D	4	UCCEA (FRIULI)
4309	810309	004443.35	FLD	46°16.65'	13°22.73'	0.84	1.22	8	258	11	0.06	0.7	9.1	D	4	UCCEA (FRIULI)
4310	810309	004946.92	FLD	46°17.16'	13°22.83'	0.77	1.10	6	261	12	0.03	0.5	8.6	D	4	UCCEA (FRIULI)
4311	810309	234751.94	FLD	46°17.10'	13°23.86'	1.91	1.04	6	265	13	0.12	1.1	7.6	D	4	UCCEA (FRIULI)
4312	810310	075941.61	CLD	45°17.69'	14°35.27'	7.01	2.34	17	306	51	0.45	2.9	2.2	D	10	HRELIJN (CROATIA)
4313	810311	054428.88	FLD	46°19.11'	13°08.15'	10.30	1.69	10	224	3	0.06	0.4	0.4	C	5	GEMONA (FRIULI)
4314	810312	000524.82	FLD	46°18.89'	13°04.88'	5.15	1.25	5	265	2	0.04	0.7	0.7	C	3	GEMONA (FRIULI)
4315	810312	075729.83	FLD	46°21.51'	13°05.73'	9.92	1.39	5	325	4	0.01	0.4	0.2	C	3	MOGGIO UDINESE (FRIULI)
4316	810313	105504.59	FLD	46°18.94'	13°02.18'	9.35	1.17	7	240	5	0.01	0.1	0.1	C	5	TRASAGHIS (FRIULI)
4317	810313	134738.69	FLD	46°18.16'	13°02.55'	9.29	1.42	9	215	5	0.15	1.3	1.2	C	5	TRASAGHIS (FRIULI)
4318	810313	234323.83	FLD	46°12.73'	13°15.64'	6.38	1.03	5	300	3	0.02	0.5	0.4	C	3	TARCENTO (FRIULI)
4319	810314	043147.25	FLD	46°26.25'	13°06.71'	12.26	1.23	8	312	13	0.08	1.1	1.2	C	4	M. SERNIO (FRIULI)
4320	810314	164948.88	FLD	46°08.50'	13°21.83'	10.97	1.12	7	171	1	0.10	1.7	1.1	C	4	CIVIDALE (FRIULI)

N	DATE	ORTIME		LAT	LON	DEP	MAG	NO	GAP	DM	RMS	ERH	ERZ	Q	NS	PLACE
4321	810315	061509.20	FLD	46°16.12'	13°16.66'	9.22	1.14	8	220	4	0.18	1.9	1.7	C	4	LUSEVERA (FRIULI)
4322	810315	144116.08	FLD	46°18.78'	13°06.46'	7.00	1.72	10	166	1	0.20	1.2	2.0	C	6	GEMONA (FRIULI)
4323	810315	231740.90	FLD	46°19.30'	13°07.67'	3.86	1.17	8	232	2	0.19	1.5	3.0	C	5	GEMONA (FRIULI)
4324	810316	080819.65	FLD	46°19.95'	13°05.55'	8.96	1.16	5	323	1	0.04	0.9	1.2	C	3	GEMONA (FRIULI)
4325	810316	190504.98	FLD	46°20.37'	13°15.08'	10.99	2.36	14	166	11	0.15	0.5	1.1	C	7	CHIUSAFORTE (FRIULI)
4326	810318	000714.66	FLD	46°20.56'	13°00.03'	3.98	1.20	5	283	8	0.00	0.0	0.0	C	4	TOLMEZZO (FRIULI)
4327	810318	161506.92	CLD	45°06.15'	14°58.15'	3.63	2.30	20	321	82	0.63	4.5	2.2	D	10	DREZNICA (CROATIA)
4328	810318	202435.30	FLD	46°20.04'	13°01.74'	9.77	1.39	5	286	11	0.02	1.2	1.4	C	3	TOLMEZZO (FRIULI)
4329	810318	210533.76	SLD	45°34.10'	14°14.18'	10.33	2.37	6	255	24	0.17	2.7	4.7	D	3	ILIRSKA BISTRICA (SLOVENIA)
4330	810319	012100.83	FLD	46°18.28'	13°06.75'	9.24	1.30	8	253	10	0.10	1.8	1.7	C	4	GEMONA (FRIULI)
4331	810319	125942.65	FLD	46°16.56'	13°06.52'	12.74	1.28	6	225	7	0.02	1.0	0.5	C	3	GEMONA (FRIULI)
4332	810320	114538.64	FLD	46°22.69'	12°31.27'	10.31	2.13	16	288	26	0.23	1.3	0.9	C	9	M. PRAMAGGIORE (FRIULI)
4333	810320	135214.09	FLD	46°23.27'	12°31.54'	3.20	1.52	10	301	27	0.07	1.1	9.0	D	6	M. PRAMAGGIORE (FRIULI)
4334	810321	102618.11	FLD	46°29.78'	13°01.60'	4.68	1.35	5	340	20	0.03	1.3	3.6	C	4	ARTA (FRIULI)
4335	810321	155437.37	FLD	46°22.15'	13°11.22'	5.92	1.05	6	293	9	0.09	1.7	2.5	C	3	MOGGIO UDINESE (FRIULI)
4336	810321	195729.85	FLD	46°16.05'	13°02.02'	9.30	1.08	7	171	5	0.04	0.3	0.5	B	4	TRASAGHIS (FRIULI)
4337	810321	210911.49	FLD	46°23.81'	13°11.96'	1.54	0.95	6	307	11	0.06	0.4	3.2	C	3	MOGGIO UDINESE (FRIULI)
4338	810322	060538.10	FLD	46°18.02'	13°18.28'	10.62	1.92	12	134	9	0.13	0.4	1.2	B	7	LUSEVERA (FRIULI)
4339	810322	081345.55	FLD	46°22.13'	13°06.10'	10.12	1.06	5	289	5	0.06	1.4	1.3	C	4	MOGGIO UDINESE (FRIULI)
4340	810322	091347.97	FLD	46°20.50'	13°08.24'	10.24	2.19	22	142	4	0.57	1.8	1.5	D	12	MOGGIO UDINESE (FRIULI)
4341	810322	091843.98	FLD	46°22.68'	13°07.15'	6.02	1.31	10	290	7	0.11	1.0	1.2	C	5	MOGGIO UDINESE (FRIULI)
4342	810322	182455.18	FLD	46°23.80'	13°06.82'	9.82	1.33	9	296	9	0.07	0.7	0.7	C	5	MOGGIO UDINESE (FRIULI)
4343	810322	200435.45	FLD	46°21.33'	13°07.05'	9.54	2.54	21	196	4	0.55	1.9	3.1	D	11	MOGGIO UDINESE (FRIULI)
4344	810322	211253.76	FLD	46°21.87'	13°05.80'	7.00	0.90	4	323	5	0.18	0.3	0.3	C	3	MOGGIO UDINESE (FRIULI)
4345	810322	214235.09	FLD	46°22.89'	13°06.39'	10.93	1.96	11	229	7	0.09	0.5	1.1	C	6	MOGGIO UDINESE (FRIULI)
4346	810322	214252.92	FLD	46°23.21'	13°07.07'	9.14	1.46	7	314	8	0.04	0.7	0.6	C	4	MOGGIO UDINESE (FRIULI)
4347	810323	081436.15	FLD	46°18.99'	13°06.10'	5.36	1.41	8	170	0	0.07	0.7	0.6	B	4	GEMONA (FRIULI)
4348	810325	082504.60	FLD	46°19.30'	13°05.56'	7.00	1.49	8	300	1	0.09	0.9	0.6	C	4	GEMONA (FRIULI)
4349	810325	175452.17	FLD	46°20.60'	13°01.27'	3.80	1.66	10	280	7	0.18	1.4	2.3	C	5	TOLMEZZO (FRIULI)
4350	810325	191856.14	FLD	46°20.07'	13°13.63'	10.61	1.36	8	252	10	0.08	1.0	1.0	C	4	CHIUSAFORTE (FRIULI)
4351	810326	173505.01	FLD	46°24.00'	13°12.18'	7.34	1.54	10	292	12	0.15	1.6	2.6	C	5	MOGGIO UDINESE (FRIULI)
4352	810326	185911.76	FLD	46°17.06'	13°19.68'	7.16	1.42	7	244	8	0.07	1.2	1.6	C	4	LUSEVERA (FRIULI)
4353	810327	080435.26	FLD	46°19.92'	13°06.10'	7.00	1.45	8	273	1	0.15	1.5	1.0	C	5	GEMONA (FRIULI)
4354	810327	115853.43	SED	46°06.90'	13°49.75'	13.97	1.60	7	260	35	0.32	3.7	7.2	D	4	GRAHOVO (SLOVENIA)
4355	810328	175217.13	FLD	46°19.76'	13°01.20'	3.05	1.53	9	266	6	0.20	1.7	3.2	C	5	TRASAGHIS (FRIULI)
4356	810329	071052.89	SLD	45°34.88'	14°48.68'	7.44	2.12	20	303	35	0.75	5.0	2.9	D	10	KOCEVSKA REKA (SLOVENIA)
4357	810329	175014.21	OLD	46°27.34'	14°36.35'	1.41	2.41	23	197	46	0.27	1.7	5.2	D	12	EISENKAPPEL (AUSTRIA)
4358	810330	190832.11	FLD	46°26.74'	13°01.79'	17.31	1.54	10	314	15	0.11	1.5	1.5	C	5	ARTA (FRIULI)
4359	810331	151459.64	CLD	45°25.21'	14°24.49'	5.25	2.96	22	280	35	0.42	1.9	2.0	D	12	KLANA (CROATIA)
4360	810331	164800.26	SLD	45°43.40'	14°02.71'	13.29	1.88	5	179	22	0.09	1.3	3.3	C	3	SENOZECE (SLOVENIA)
4361	810331	180915.91	FLD	46°24.05'	13°06.10'	9.17	1.22	10	298	9	0.13	1.2	1.2	C	5	MOGGIO UDINESE (FRIULI)
4362	810401	073025.16	FLD	46°21.10'	13°05.44'	11.44	1.14	6	327	4	0.08	1.4	0.9	C	3	MOGGIO UDINESE (FRIULI)
4363	810402	104015.00	FLD	46°18.18'	13°03.01'	3.68	1.06	6	209	4	0.06	0.5	1.1	C	4	TRASAGHIS (FRIULI)
4364	810402	104027.02	FLD	46°18.32'	13°03.15'	3.86	0.84	5	275	4	0.02	0.4	0.5	C	3	TRASAGHIS (FRIULI)
4365	810403	071625.00	FLD	46°22.33'	13°05.49'	9.76	1.20	6	329	6	0.05	1.0	0.7	C	3	MOGGIO UDINESE (FRIULI)
4366	810403	101014.16	FLD	46°15.20'	13°06.36'	7.00	0.98	8	104	4	0.21	1.1	2.0	B	5	GEMONA (FRIULI)
4367	810403	111927.35	FLD	46°20.65'	13°01.13'	5.67	1.17	9	282	7	0.10	0.8	1.1	C	5	TOLMEZZO (FRIULI)
4368	810403	225331.09	FLD	46°31.25'	12°51.09'	9.86	1.37	12	296	29	0.11	1.4	4.3	C	6	COMEGLIANS (FRIULI)
4369	810404	134949.55	FLD	46°23.36'	13°07.84'	7.08	1.27	10	292	8	0.10	0.9	1.2	C	5	MOGGIO UDINESE (FRIULI)
4370	810404	180741.39	FLD	46°28.83'	13°01.72'	8.79	1.12	6	343	19	0.05	1.5	2.1	C	3	ARTA (FRIULI)
4371	810405	031556.22	FLD	46°18.74'	13°09.23'	9.97	0.96	5	219	4	0.02	0.4	0.4	C	3	GEMONA (FRIULI)
4372	810405	133546.75	FLD	46°20.16'	13°02.83'	5.07	1.00	8	270	4	0.09	0.8	0.9	C	4	TOLMEZZO (FRIULI)
4373	810405	145241.74	FLD	46°18.86'	13°08.39'	8.26	1.10	10	216	3	0.19	1.3	1.3	C	5	GEMONA (FRIULI)
4374	810406	011722.46	FLD	46°15.56'	13°15.13'	6.36	0.97	8	205	3	0.12	1.2	0.9	C	4	LUSEVERA (FRIULI)
4375	810406	043657.97	FLD	46°20.02'	13°17.86'	7.80	0.94	6	297	12	0.02	0.3	0.5	C	3	CHIUSAFORTE (FRIULI)
4376	810406	070908.96	FLD	46°21.39'	13°04.16'	8.80	1.18	8	330	5	0.12	1.5	1.1	C	4	TOLMEZZO (FRIULI)
4377	810407	220426.58	FLD	46°25.67'	12°53.12'	2.68	2.00	23	159	20	0.50	1.4	3.4	D	13	OVARO (FRIULI)
4378	810407	221541.64	FLD	46°24.45'	12°53.59'	9.06	1.73	12	232	19	0.08	0.8	1.6	C	8	VILLA SANTINA (FRIULI)
4379	810407	222517.82	FLD	46°24.53'	12°53.77'	10.71	1.47	9	268	19	0.11	1.4	2.2	C	5	VILLA SANTINA (FRIULI)
4380	810407	223835.82	FLD	46°22.50'	12°53.50'	0.00	3.19	27	64	17	0.69	1.2	1.8	D	17	VILLA SANTINA (FRIULI)

N	DATE	ORTIME		LAT	Lon	DEP	MAG	NO	GAP	DM	RMS	ERH	ERZ	Q	NS	PLACE
4381	810408	000621.04	FLD	46°23.76'	12°55.22'	8.20	1.26	9	263	16	0.10	1.4	2.6	C	5	VILLA SANTINA (FRIULI)
4382	810408	000835.44	FLD	46°26.33'	12°53.82'	4.12	1.43	11	279	20	0.12	1.3	6.1	D	6	OVARO (FRIULI)
4383	810408	063338.53	FLD	46°25.30'	12°53.20'	6.73	1.23	8	326	20	0.09	1.5	3.7	C	4	OVARO (FRIULI)
4384	810408	081411.48	FLD	46°23.87'	13°19.28'	4.59	1.05	7	315	19	0.04	0.6	2.2	C	4	CHIUSAFORTE (FRIULI)
4385	810408	113511.46	FLD	46°25.21'	12°54.37'	6.00	1.79	14	273	19	0.15	1.2	3.6	C	7	OVARO (FRIULI)
4386	810408	123606.80	FLD	46°22.95'	12°55.74'	12.15	2.04	18	228	15	0.34	1.9	2.4	D	9	VILLA SANTINA (FRIULI)
4387	810408	161120.22	CLD	45°25.21'	14°24.35'	1.80	2.01	18	293	35	0.73	3.7	6.3	D	9	KLANA (CROATIA)
4388	810408	165812.11	FLD	46°24.72'	12°53.24'	5.61	1.24	8	324	19	0.07	1.2	3.4	C	4	VILLA SANTINA (FRIULI)
4389	810408	222548.20	FLD	46°28.43'	13°36.79'	0.33	1.44	8	319	5	0.13	1.2	7.2	D	5	FUSINE (FRIULI)
4390	810409	010607.06	FLD	46°24.59'	12°54.31'	3.18	2.04	21	157	18	0.31	1.3	3.2	C	12	VILLA SANTINA (FRIULI)
4391	810409	010628.91	FLD	46°23.77'	12°55.35'	8.06	1.48	12	226	16	0.18	1.7	3.8	C	6	VILLA SANTINA (FRIULI)
4392	810410	014151.82	FLD	46°19.02'	13°00.70'	14.16	1.10	6	255	7	0.03	0.5	0.3	C	3	TRASAGHIS (FRIULI)
4393	810410	122500.98	SLD	45°32.52'	13°08.15'	0.96	2.90	20	320	60	0.45	2.7	1.8	D	10	LIPA (SLOVENIA)
4394	810411	082900.58	FLD	46°23.49'	13°05.33'	11.92	1.17	7	297	8	0.05	0.6	0.5	C	4	MOGGIO UDINESE (FRIULI)
4395	810411	215908.06	FLD	46°17.25'	13°06.28'	10.57	0.95	6	124	4	0.06	0.6	1.0	B	4	GEMONA (FRIULI)
4396	810412	012502.19	FLD	46°20.08'	13°04.20'	7.00	1.60	13	246	3	0.16	0.9	1.3	C	7	TOLMEZZO (FRIULI)
4397	810412	174609.00	FLD	46°20.99'	13°20.13'	10.36	1.11	8	273	14	0.10	1.5	2.2	C	4	M. CANIN (FRIULI)
4398	810412	213643.27	FLD	46°24.57'	13°07.05'	9.15	1.59	10	299	10	0.11	1.1	1.3	C	5	MOGGIO UDINESE (FRIULI)
4399	810413	051914.46	FLD	46°21.15'	13°03.87'	6.13	0.99	7	288	5	0.08	0.8	0.8	C	5	TOLMEZZO (FRIULI)
4400	810413	072300.22	FLD	46°20.56'	13°02.75'	9.16	1.22	8	324	5	0.15	1.9	1.3	C	4	TOLMEZZO (FRIULI)
4401	810414	015030.95	FLD	46°24.50'	13°06.51'	9.31	1.15	9	299	10	0.11	1.1	1.3	C	5	MOGGIO UDINESE (FRIULI)
4402	810414	070652.77	FLD	46°18.72'	13°06.10'	2.96	1.14	6	181	1	0.09	1.9	1.4	C	4	GEMONA (FRIULI)
4403	810415	011229.74	FLD	46°13.75'	13°07.12'	8.57	1.00	6	189	1	0.05	0.6	0.6	C	4	BUIA (FRIULI)
4404	810415	190633.99	FLD	46°18.49'	13°09.10'	7.84	0.92	5	210	4	0.01	0.1	0.1	C	3	GEMONA (FRIULI)
4405	810415	203507.70	FLD	46°18.41'	12°50.98'	11.96	3.50	33	90	13	0.55	1.2	1.1	C	46	PIELUNGO (FRIULI)
4406	810416	193737.76	FLD	46°15.85'	13°19.46'	6.56	0.97	7	234	7	0.09	1.5	1.9	C	4	LUSEVERA (FRIULI)
4407	810417	120421.42	SUD	46°03.65'	13°45.47'	2.62	1.75	8	240	30	0.14	1.2	9.2	D	4	CEPOVAN (SLOVENIA)
4408	810418	000105.96	FLD	46°19.34'	13°18.39'	9.48	0.94	5	298	11	0.02	0.5	0.5	C	3	LUSEVERA (FRIULI)
4409	810419	021157.80	FLD	46°22.58'	13°10.92'	9.66	1.41	10	286	9	0.09	0.9	1.0	C	5	MOGGIO UDINESE (FRIULI)
4410	810420	064510.39	FLD	46°18.51'	13°18.08'	11.18	1.40	9	248	16	0.17	1.7	3.0	C	5	LUSEVERA (FRIULI)
4411	810420	180049.42	LLD	45°40.52'	10°23.80'	2.22	2.55	14	149	13	0.81	2.6	3.4	D	9	VESTONE (LOMBARDIA)
4412	810421	023449.24	FLD	46°20.86'	13°04.63'	3.55	2.06	13	256	4	0.26	1.5	3.1	C	7	TOLMEZZO (FRIULI)
4413	810421	054520.18	FLD	46°19.30'	13°05.21'	7.00	2.30	21	139	1	0.63	1.9	2.9	D	12	GEMONA (FRIULI)
4414	810421	082602.24	FLD	46°21.49'	13°04.59'	2.80	1.96	10	261	5	0.19	1.6	4.0	C	6	TOLMEZZO (FRIULI)
4415	810421	195727.15	FLD	46°20.73'	13°30.93'	15.81	1.40	12	183	11	0.25	1.7	1.8	C	6	SELLA NEVEA (FRIULI)
4416	810422	215300.46	FLD	46°21.43'	13°04.05'	3.55	1.08	8	289	5	0.12	1.2	1.6	C	4	TOLMEZZO (FRIULI)
4417	810423	045018.77	FLD	46°18.00'	13°07.31'	3.02	1.06	9	164	3	0.16	0.9	1.7	C	5	GEMONA (FRIULI)
4418	810423	084216.96	SLD	45°51.17'	15°12.39'	14.11	2.52	5	326	57	0.25	5.8	3.1	D	3	TREBNJE (SLOVENIA)
4419	810423	121012.16	FLD	46°22.05'	13°06.10'	1.59	1.30	11	264	5	0.19	1.3	3.5	C	6	MOGGIO UDINESE (FRIULI)
4420	810423	152202.78	FLD	46°19.30'	13°09.68'	9.68	2.34	23	159	5	0.32	0.8	1.4	C	12	GEMONA (FRIULI)
4421	810423	201207.37	SLD	45°53.70'	14°31.30'	12.36	2.29	4	202	17	0.04	0.3	0.3	C	3	KRIM (SLOVENIA)
4422	810423	232247.62	FLD	46°21.06'	13°13.44'	12.12	2.64	19	175	17	0.33	1.0	0.9	C	10	CHIUSAFORTE (FRIULI)
4423	810425	153821.54	FLD	46°20.93'	12°56.71'	2.50	1.44	8	259	12	0.08	1.5	6.1	D	4	VILLA SANTINA (FRIULI)
4424	810425	163928.46	SLD	45°52.87'	13°55.51'	14.10	1.88	6	216	23	0.08	1.2	2.3	C	3	AJDOVSCINA (SLOVENIA)
4425	810426	043600.47	FLD	46°24.00'	12°54.49'	3.11	2.23	19	155	19	0.32	1.4	3.4	C	11	VILLA SANTINA (FRIULI)
4426	810427	081126.32	FLD	46°19.17'	13°04.48'	13.04	2.37	17	176	11	0.36	1.3	0.9	C	10	TRASAGHIS (FRIULI)
4427	810427	081608.19	FLD	46°19.18'	13°04.73'	2.50	2.09	16	139	11	0.36	1.3	3.1	C	9	GEMONA (FRIULI)
4428	810428	005502.40	FLD	46°21.63'	13°04.90'	1.48	1.34	8	262	15	0.13	1.1	8.1	D	5	MOGGIO UDINESE (FRIULI)
4429	810428	101950.05	FLD	46°21.99'	13°04.49'	2.22	1.24	7	263	15	0.12	1.5	7.7	D	4	TOLMEZZO (FRIULI)
4430	810429	133429.22	FLD	46°20.44'	13°04.95'	1.29	1.91	9	257	13	0.13	1.0	7.2	D	5	MOGGIO UDINESE (FRIULI)
4431	810429	222717.61	FLD	46°16.26'	13°05.25'	14.66	1.37	10	234	6	0.20	1.8	1.1	C	5	GEMONA (FRIULI)
4432	810429	222718.74	FLD	46°18.31'	13°06.11'	11.20	1.56	9	247	10	0.16	1.7	1.6	C	5	GEMONA (FRIULI)
4433	810429	235422.09	FLD	46°23.24'	13°05.08'	6.14	1.20	7	269	18	0.08	1.3	2.8	C	5	MOGGIO UDINESE (FRIULI)
4434	810430	110932.29	TLD	45°50.75'	10°33.51'	1.34	2.36	11	122	27	0.45	1.5	2.8	C	8	DARZO (TRENTINO)
4435	810430	191036.51	FLD	46°15.98'	13°05.88'	17.68	1.09	6	232	6	0.02	0.8	0.2	C	3	GEMONA (FRIULI)
4436	810430	194707.65	TLD	45°50.04'	10°32.38'	3.19	2.51	17	104	25	0.68	1.7	2.1	D	9	DARZO (TRENTINO)
4437	810505	040148.55	FLD	46°21.21'	13°07.13'	12.55	2.16	12	195	15	0.19	0.9	1.8	C	6	MOGGIO UDINESE (FRIULI)
4438	810506	013934.29	FLD	46°27.34'	12°43.60'	9.56	1.95	11	262	31	0.14	1.5	5.1	D	6	SAURIS (FRIULI)
4439	810508	032929.05	FLD	46°18.85'	13°03.95'	3.77	1.79	11	188	10	0.29	1.4	4.5	C	6	TRASAGHIS (FRIULI)
4440	810508	232230.61	CLD	45°17.58'	14°43.34'	8.80	2.28	15	311	55	0.34	2.4	1.5	D	8	FUZINE (CROATIA)

N	DATE	ORTIME		LAT	LON	DEP	MAG	NO	GAP	DM	RMS	ERH	ERZ	Q	NS	PLACE
4441	810509	030002.97	FLD	46°13.20'	13°07.50'	20.23	1.17	5	193	0	0.24	1.7	0.2	C	3	BUIA (FRIULI)
4442	810511	032516.41	FLD	46°17.97'	13°10.73'	4.92	1.23	6	254	10	0.01	1.1	2.1	C	3	GEMONA (FRIULI)
4443	810512	002057.08	FLD	46°16.18'	13°14.22'	10.32	1.66	11	152	10	0.24	0.9	2.4	C	6	LUSEVERA (FRIULI)
4444	810513	141625.41	FLD	46°18.57'	13°04.06'	17.90	1.38	6	270	10	0.01	1.1	0.5	C	3	TRASAGHIS (FRIULI)
4445	810513	150908.14	FLD	46°20.94'	13°13.79'	17.53	1.83	8	191	17	0.06	0.4	0.7	C	4	CHIUSAFORTE (FRIULI)
4446	810513	161522.63	SLD	45°48.63'	15°00.23'	15.81	2.29	5	315	45	0.01	0.3	0.2	C	3	DVOR (SLOVENIA)
4447	810514	033742.65	FLD	46°22.29'	13°08.46'	8.93	1.87	12	199	17	0.22	1.0	2.9	C	6	MOGGIO UDINESE (FRIULI)
4448	810516	214526.44	FLD	46°23.51'	12°54.09'	17.27	1.41	6	330	18	0.06	0.9	0.7	C	3	VILLA SANTINA (FRIULI)
4449	810517	103216.42	SLD	45°53.94'	14°34.40'	6.39	2.15	13	225	16	0.56	3.0	7.2	D	7	KRIM (SLOVENIA)
4450	810517	163908.02	SLD	45°53.96'	14°33.75'	5.92	2.08	12	220	16	0.48	2.6	7.4	D	7	KRIM (SLOVENIA)
4451	810520	111054.74	FLD	46°23.84'	13°08.65'	4.83	1.29	6	294	20	0.03	1.8	7.1	D	3	MOGGIO UDINESE (FRIULI)
4452	810521	034852.18	FLD	46°22.44'	13°07.69'	11.56	1.67	11	200	17	0.21	1.1	2.3	C	6	MOGGIO UDINESE (FRIULI)
4453	810521	235035.92	FLD	46°29.83'	12°55.64'	12.71	1.45	6	329	29	0.00	0.5	1.0	C	3	OVARO (FRIULI)
4454	810522	133426.02	OLD	47°32.59'	14°11.09'	16.93	2.52	26	108	35	0.85	2.8	2.5	D	14	DONNERSBACH (AUSTRIA)
4455	810523	003334.62	FLD	46°15.72'	13°03.23'	11.43	1.14	6	234	6	0.03	0.9	0.3	C	3	TRASAGHIS (FRIULI)
4456	810527	065045.43	FLD	46°20.34'	13°04.95'	1.64	1.53	8	256	13	0.10	1.6	9.0	D	4	MOGGIO UDINESE (FRIULI)
4457	810527	111720.11	FLD	46°28.11'	13°36.82'	1.48	1.70	7	324	5	0.14	1.4	4.6	C	4	FUSINE (FRIULI)
4458	810527	204003.81	CLD	45°17.76'	14°30.95'	18.83	2.38	5	307	50	0.19	5.0	2.5	D	3	BAKAR (CROATIA)
4459	810529	085508.90	FLD	46°17.75'	13°18.45'	10.80	1.74	8	172	17	0.07	0.4	0.9	B	4	LUSEVERA (FRIULI)
4460	810530	021604.15	OLD	47°31.17'	14°00.18'	7.81	2.43	29	82	42	0.90	2.1	2.2	D	17	TRAUTEN. (AUSTRIA)
4461	810531	194614.51	OLD	47°30.84'	14°02.24'	10.39	2.68	28	83	41	0.86	2.0	2.3	D	16	TRAUTEN. (AUSTRIA)
4462	810531	235021.61	OLD	47°32.83'	13°58.98'	12.51	2.10	25	101	40	0.92	3.0	2.5	D	14	TRAUTEN. (AUSTRIA)
4463	810601	002638.44	VLD	45°12.90'	12°07.26'	3.25	2.34	14	173	13	0.95	5.6	7.5	D	8	CIVE' (VENETO)
4464	810601	081226.05	FLD	46°18.70'	13°07.50'	11.13	1.11	4	262	10	0.18	0.3	0.3	C	3	GEMONA (FRIULI)
4465	810602	191907.29	SUD	45°59.14'	13°56.24'	17.84	1.68	13	142	34	0.47	1.6	6.3	C	8	GOLIAKI (SLOVENIA)
4466	810602	235918.55	FLD	46°20.25'	13°09.93'	9.80	1.16	9	255	5	0.18	1.5	1.5	C	5	MOGGIO UDINESE (FRIULI)
4467	810603	074017.11	FLD	46°21.36'	13°07.14'	5.94	1.07	7	283	4	0.11	1.2	1.4	C	5	MOGGIO UDINESE (FRIULI)
4468	810603	083058.45	FLD	46°19.91'	13°17.98'	6.90	1.05	6	260	11	0.11	1.9	2.8	C	3	LUSEVERA (FRIULI)
4469	810603	111152.00	FLD	46°24.61'	13°18.04'	2.05	1.13	7	292	18	0.13	0.5	5.2	D	4	CHIUSAFORTE (FRIULI)
4470	810603	111910.30	FLD	46°30.82'	13°35.45'	9.19	1.46	8	312	8	0.07	0.7	1.1	C	5	TARVISIO (FRIULI)
4471	810603	205741.66	FLD	46°21.08'	13°13.94'	0.48	1.00	7	264	11	0.05	0.3	7.0	D	4	CHIUSAFORTE (FRIULI)
4472	810603	213703.35	FLD	46°23.07'	13°09.30'	5.95	0.96	6	307	8	0.05	1.1	1.5	C	3	MOGGIO UDINESE (FRIULI)
4473	810604	072434.53	FLD	46°15.87'	13°13.41'	7.00	1.24	8	198	3	0.21	1.6	1.6	C	4	LUSEVERA (FRIULI)
4474	810605	145323.94	CLD	45°00.90'	14°03.15'	4.82	2.09	17	299	80	0.32	2.5	2.1	D	9	BARBAN (CROATIA)
4475	810605	152122.39	FLD	46°21.23'	13°06.98'	10.05	1.29	6	305	4	0.03	0.4	0.3	C	3	MOGGIO UDINESE (FRIULI)
4476	810606	073624.08	SLD	45°55.51'	14°59.02'	5.55	2.06	12	314	38	0.42	3.1	2.8	D	6	MIRNA (SLOVENIA)
4477	810606	120206.16	FLD	46°20.51'	13°10.17'	10.82	1.54	10	260	6	0.14	1.1	1.0	C	5	MOGGIO UDINESE (FRIULI)
4478	810606	223501.72	FLD	46°08.10'	13°24.47'	12.10	1.46	13	198	2	0.20	1.2	1.0	C	7	CIVIDALE (FRIULI)
4479	810607	064049.55	FLD	46°23.76'	13°08.50'	11.36	1.06	5	307	9	0.05	1.4	1.3	C	4	MOGGIO UDINESE (FRIULI)
4480	810607	143456.95	FLD	46°08.10'	13°24.00'	10.43	1.54	11	196	2	0.16	1.0	0.8	C	7	CIVIDALE (FRIULI)
4481	810608	002212.77	FLD	46°15.47'	13°06.68'	9.65	0.96	5	185	4	0.01	0.1	0.1	C	3	GEMONA (FRIULI)
4482	810608	012028.53	FLD	46°23.76'	13°07.44'	8.31	1.35	10	295	9	0.14	1.4	1.6	C	5	MOGGIO UDINESE (FRIULI)
4483	810608	062525.12	SLD	45°50.58'	14°57.99'	11.56	2.33	11	311	41	0.29	3.9	1.5	D	6	TREBNJE (SLOVENIA)
4484	810610	075412.83	FLD	46°31.57'	13°17.49'	18.06	3.11	11	243	23	0.23	1.8	3.1	C	7	PONTEBBA (FRIULI)
4485	810611	004012.95	FLD	46°18.33'	13°07.12'	10.26	1.09	9	170	2	0.08	0.6	0.6	B	5	GEMONA (FRIULI)
4486	810614	183148.88	FLD	46°19.02'	13°09.44'	5.90	0.90	5	229	4	0.04	0.8	0.9	C	3	GEMONA (FRIULI)
4487	810615	101651.83	OLD	47°00.28'	14°41.80'	7.53	3.44	27	102	99	1.02	2.1	3.2	D	14	WILD SEE (AUSTRIA)
4488	810615	221327.37	FLD	46°15.28'	13°08.07'	7.81	0.96	6	148	4	0.05	0.5	0.6	B	3	GEMONA (FRIULI)
4489	810616	040044.71	CLD	45°18.04'	14°40.30'	9.07	2.75	18	309	83	0.39	2.7	2.1	D	9	HRELJN (CROATIA)
4490	810616	070027.46	FLD	46°19.64'	13°06.10'	7.00	1.12	7	304	1	0.11	1.4	0.9	C	4	GEMONA (FRIULI)
4491	810617	000501.39	FLD	46°17.03'	13°06.46'	9.53	1.57	10	125	4	0.10	0.5	0.6	B	5	GEMONA (FRIULI)
4492	810617	185530.64	FLD	46°23.12'	12°50.16'	4.45	3.40	23	147	20	0.30	1.2	1.6	C	22	VILLA SANTINA (FRIULI)
4493	810619	001826.37	FLD	46°16.16'	13°03.16'	11.67	1.28	8	155	6	0.06	0.4	0.5	B	4	TRASAGHIS (FRIULI)
4494	810619	192251.51	FLD	46°18.86'	13°06.84'	7.00	1.25	6	191	1	0.05	0.7	0.6	C	3	GEMONA (FRIULI)
4495	810620	015053.83	FLD	46°18.08'	13°05.52'	7.00	1.18	8	146	2	0.15	1.0	1.3	C	4	GEMONA (FRIULI)
4496	810620	051012.34	FLD	46°15.61'	13°08.39'	7.00	0.86	6	133	5	0.17	1.3	3.1	B	4	GEMONA (FRIULI)
4497	810620	092403.52	FLD	46°18.09'	13°06.38'	10.38	1.55	10	138	2	0.13	0.8	0.8	B	5	GEMONA (FRIULI)
4498	810621	091256.10	FLD	46°21.35'	13°03.23'	1.32	1.33	8	291	5	0.12	1.2	4.2	C	4	TOLMEZZO (FRIULI)
4499	810622	035447.63	FLD	46°22.85'	13°13.22'	3.05	1.65	10	282	11	0.17	1.6	5.9	D	5	CHIUSAFORTE (FRIULI)
4500	810622	130044.91	FLD	46°18.28'	13°13.09'	8.45	1.24	6	245	8	0.06	0.8	0.9	C	3	LUSEVERA (FRIULI)

N	DATE	ORTIME		LAT	Lon	DEP	MAC	NO	GAP	DM	RMS	ERH	ERZ	Q	NS	PLACE
4501	810622	221604.72	FLD	46°25.27'	12°53.34'	7.97	1.53	9	326	20	0.09	1.4	2.7	C	5	OVARO (FRIULI)
4502	810623	071801.16	FLD	46°20.16'	13°12.14'	1.85	1.25	6	267	8	0.35	1.2	5.1	D	3	MOGGIO UDINESE (FRIULI)
4503	810623	084609.96	FLD	46°19.99'	13°08.98'	11.69	1.29	8	257	4	0.05	0.5	0.5	C	4	GEMONA (FRIULI)
4504	810623	184104.62	FLD	46°17.78'	13°12.83'	9.96	0.95	6	234	7	0.05	0.7	0.7	C	3	LUSEVERA (FRIULI)
4505	810624	072400.27	SLD	45°33.77'	15°13.38'	17.05	2.58	6	323	65	0.29	5.0	3.3	D	3	LIPA (SLOVENIA)
4506	810624	234806.82	FLD	46°18.86'	13°08.73'	6.30	1.50	10	218	4	0.13	0.9	1.0	C	5	GEMONA (FRIULI)
4507	810626	073048.17	FLD	46°19.81'	13°05.32'	9.15	1.59	5	323	1	0.04	1.3	0.6	C	3	GEMONA (FRIULI)
4508	810626	161648.18	FLD	46°25.15'	13°15.17'	10.90	1.18	6	315	16	0.02	0.5	0.7	C	3	DOGNA (FRIULI)
4509	810626	205849.65	FLD	46°20.14'	13°17.11'	10.78	1.76	14	158	11	0.31	1.0	2.3	C	7	CHIUSAFORTE (FRIULI)
4510	810627	025813.42	FLD	46°15.63'	13°13.63'	8.46	1.30	7	196	3	0.14	1.4	1.3	C	4	LUSEVERA (FRIULI)
4511	810627	100045.12	FLD	46°15.14'	13°14.09'	8.50	1.05	5	254	2	0.07	1.4	1.0	C	3	LUSEVERA (FRIULI)
4512	810627	182500.52	FLD	46°19.52'	13°10.17'	6.60	1.16	5	306	11	0.02	0.5	0.8	C	3	GEMONA (FRIULI)
4513	810628	060508.29	FLD	46°19.27'	12°56.62'	4.94	1.53	10	292	9	0.13	1.1	1.6	C	5	PIELUNGO (FRIULI)
4514	810628	061627.01	SLD	45°40.53'	14°08.56'	9.61	3.35	26	164	23	0.40	1.2	1.2	C	14	PIVKA (SLOVENIA)
4515	810628	084254.65	FLD	46°27.71'	12°51.14'	11.56	3.48	23	58	25	0.49	1.8	2.3	C	16	OVARO (FRIULI)
4516	810628	114536.97	SLD	45°42.44'	14°08.20'	8.53	2.41	6	189	23	0.10	1.2	3.0	C	3	PIVKA (SLOVENIA)
4517	810628	143208.27	FLD	46°20.84'	13°18.11'	9.66	1.60	7	282	13	0.07	1.6	2.0	C	4	CHIUSAFORTE (FRIULI)
4518	810628	150900.28	FLD	46°12.56'	13°14.16'	5.92	1.40	8	117	3	0.19	1.3	2.1	B	4	TARCENTO (FRIULI)
4519	810629	052202.27	FLD	46°20.65'	13°10.48'	1.55	1.42	6	310	13	0.08	0.8	5.6	D	3	MOGGIO UDINESE (FRIULI)
4520	810629	224534.54	FLD	46°14.17'	13°19.07'	7.09	1.40	7	259	6	0.04	0.6	0.5	C	4	TARCENTO (FRIULI)
4521	810630	001925.02	FLD	46°12.83'	13°14.70'	7.00	1.58	11	97	3	0.25	0.9	1.4	B	6	TARCENTO (FRIULI)
4522	810630	185318.79	FLD	46°20.10'	13°06.10'	11.53	1.24	10	275	2	0.14	1.1	0.9	C	5	MOGGIO UDINESE (FRIULI)
4523	810701	043850.73	LD	44°03.58'	13°20.60'	0.33	2.80	25	148	41	1.87	5.0	6.5	D	14	ADRIATICO
4524	810701	045107.47	FLD	46°15.49'	13°24.76'	3.39	3.12	19	75	13	0.34	0.8	2.4	C	13	UCCEA (FRIULI)
4525	810701	072806.10	FLD	46°20.03'	13°04.58'	7.00	1.00	6	326	2	0.12	1.9	1.9	C	4	TOLMEZZO (FRIULI)
4526	810701	101516.77	FLD	46°15.33'	13°24.56'	7.29	1.35	10	159	13	0.22	1.0	4.0	C	6	UCCEA (FRIULI)
4527	810702	070246.45	FLD	46°23.29'	12°35.21'	7.91	2.20	15	277	26	0.19	1.9	6.1	D	8	FORNI DI SOTTO (FRIULI)
4528	810702	092536.09	FLD	46°24.22'	13°06.10'	1.35	1.75	8	304	9	0.20	1.3	7.2	D	4	MOGGIO UDINESE (FRIULI)
4529	810703	041139.66	FLD	46°15.61'	13°24.26'	7.05	1.71	11	156	13	0.20	0.8	2.7	C	6	UCCEA (FRIULI)
4530	810703	222542.58	FLD	46°18.62'	13°12.77'	3.82	1.00	6	247	9	0.02	0.2	0.4	C	3	LUSEVERA (FRIULI)
4531	810704	230703.13	FLD	46°21.23'	13°08.64'	12.00	1.54	9	211	5	0.17	1.1	1.3	C	5	MOGGIO UDINESE (FRIULI)
4532	810706	072720.16	FLD	46°20.43'	13°07.67'	5.00	1.46	5	279	3	0.09	2.9	2.4	D	3	MOGGIO UDINESE (FRIULI)
4533	810706	160408.02	FLD	46°16.96'	13°04.52'	10.84	1.23	6	232	5	0.03	0.5	0.4	C	3	TRASAGHIS (FRIULI)
4534	810708	184441.89	FLD	46°16.85'	13°04.90'	10.67	0.90	5	223	5	0.02	0.3	0.3	C	3	GEMONA (FRIULI)
4535	810709	065425.91	FLD	46°19.41'	13°10.69'	8.53	1.16	7	238	6	0.10	1.4	1.4	C	4	GEMONA (FRIULI)
4536	810709	171530.59	FLD	46°23.26'	12°59.71'	7.02	1.91	8	339	11	0.07	1.0	1.1	C	4	TOLMEZZO (FRIULI)
4537	810710	011635.53	FLD	46°25.18'	13°00.98'	11.35	1.45	6	340	13	0.03	0.8	0.6	C	3	ARTA (FRIULI)
4538	810710	064900.90	FLD	46°20.99'	13°06.83'	6.51	1.60	6	304	3	0.06	1.1	0.8	C	3	MOGGIO UDINESE (FRIULI)
4539	810710	235946.89	FLD	46°18.71'	13°08.88'	7.45	1.05	6	215	4	0.05	0.7	0.7	C	3	GEMONA (FRIULI)
4540	810711	040929.06	FLD	46°16.29'	13°15.28'	7.11	1.02	7	214	4	0.09	1.0	0.8	C	4	LUSEVERA (FRIULI)
4541	810711	063442.28	FLD	46°19.83'	13°04.08'	9.01	1.17	6	314	3	0.08	1.2	0.8	C	3	TRASAGHIS (FRIULI)
4542	810711	073939.02	FLD	46°19.73'	13°02.48'	10.94	1.19	6	310	5	0.03	0.5	0.4	C	3	TRASAGHIS (FRIULI)
4543	810711	100940.11	FLD	46°20.07'	13°03.88'	9.17	1.11	6	320	3	0.09	1.5	1.0	C	3	TOLMEZZO (FRIULI)
4544	810711	184935.83	FLD	46°17.18'	13°06.44'	4.04	1.05	6	181	4	0.08	1.1	2.5	C	4	GEMONA (FRIULI)
4545	810711	223140.52	FLD	46°19.71'	13°01.43'	10.74	1.15	6	311	6	0.04	0.8	0.6	C	3	TRASAGHIS (FRIULI)
4546	810712	140825.80	FLD	46°15.38'	13°07.50'	7.63	1.37	8	163	4	0.12	1.0	1.0	B	4	GEMONA (FRIULI)
4547	810713	142103.58	FLD	46°23.46'	13°01.49'	12.18	1.21	5	314	10	0.03	1.4	0.9	C	3	TOLMEZZO (FRIULI)
4548	810713	155805.84	FLD	46°20.22'	13°06.10'	10.28	1.35	6	312	2	0.08	1.3	0.9	C	3	MOGGIO UDINESE (FRIULI)
4549	810715	034647.18	FLD	46°17.91'	13°07.96'	9.35	1.04	7	176	3	0.02	0.2	0.2	B	4	GEMONA (FRIULI)
4550	810716	064137.89	FLD	46°20.04'	12°59.19'	3.89	1.22	7	281	9	0.10	1.1	2.1	C	4	TOLMEZZO (FRIULI)
4551	810716	135526.92	FLD	46°15.45'	13°22.48'	6.18	1.97	12	118	10	0.27	0.9	3.1	B	6	UCCEA (FRIULI)
4552	810716	150747.03	FLD	46°14.01'	13°17.22'	8.46	0.86	5	204	3	0.01	1.0	0.2	C	3	TARCENTO (FRIULI)
4553	810717	050701.63	FLD	46°16.49'	13°25.04'	5.29	2.19	22	110	14	0.45	1.0	4.6	C	11	UCCEA (FRIULI)
4554	810717	235816.76	FLD	46°21.10'	13°02.06'	3.75	1.24	7	289	6	0.04	0.5	0.8	C	4	TOLMEZZO (FRIULI)
4555	810718	003335.40	FLD	46°15.99'	13°23.90'	9.07	1.54	10	261	12	0.13	1.5	1.7	C	6	UCCEA (FRIULI)
4556	810718	205835.41	FLD	46°23.16'	12°59.02'	3.13	1.19	8	311	12	0.03	0.3	1.0	C	4	TOLMEZZO (FRIULI)
4557	810719	080952.54	FLD	46°22.86'	13°14.64'	10.55	1.43	7	281	13	0.07	1.3	1.6	C	4	CHIUSAFORTE (FRIULI)
4558	810719	222945.96	FLD	46°19.84'	13°03.08'	2.52	1.80	11	194	4	0.26	1.3	2.3	C	7	TRASAGHIS (FRIULI)
4559	810720	214631.95	FLD	46°22.97'	13°13.15'	4.45	1.17	8	283	12	0.09	1.2	3.1	C	4	CHIUSAFORTE (FRIULI)
4560	810721	095000.04	FLD	46°20.92'	13°04.96'	3.31	1.33	10	258	3	0.21	1.8	1.7	C	5	MOGGIO UDINESE (FRIULI)

N	DATE	ORTIME		LAT	LON	DEP	MAC	NO	GAP	DM	RMS	ERH	ERZ	Q	NS	PLACE
4561	810721	185456.37	VLD	45°44.43'	12°03.45'	16.92	1.96	17	313	66	0.42	3.3	2.4	D	9	VEDELAGO (VENETO)
4562	810723	031334.82	FLD	46°24.56'	13°07.03'	4.81	1.10	8	299	10	0.12	1.7	2.9	C	5	MOGGIO UDINESE (FRIULI)
4563	810723	043340.44	FLD	46°15.24'	13°25.80'	3.88	2.42	20	78	14	0.61	1.4	6.4	D	12	UCCEA (FRIULI)
4564	810723	101207.82	FLD	46°22.07'	13°05.44'	1.73	1.51	12	264	5	0.16	1.3	3.3	C	7	MOGGIO UDINESE (FRIULI)
4565	810724	153101.24	TED	46°05.41'	11°18.18'	15.76	1.89	6	164	5	0.04	1.4	0.6	C	3	BASELGA DI PINE' (TRENTINO)
4566	810725	020245.41	FLD	46°20.97'	13°04.56'	2.70	1.91	14	257	4	0.23	1.4	1.8	C	7	TOLMEZZO (FRIULI)
4567	810725	043314.07	FLD	46°16.83'	13°04.35'	6.78	2.26	14	138	5	0.28	1.0	1.9	C	8	TRASAGHIS (FRIULI)
4568	810725	053941.12	FLD	46°16.71'	13°04.23'	8.56	1.87	12	139	5	0.24	1.1	1.3	C	6	TRASAGHIS (FRIULI)
4569	810725	185607.21	VLD	45°44.56'	10°50.13'	9.22	1.64	10	310	5	0.19	1.8	1.2	C	5	M. BALDO (VENETO)
4570	810726	012748.14	OLD	47°36.75'	14°34.26'	23.59	2.20	16	120	28	0.58	2.2	4.7	D	9	HIMMELE. (AUSTRIA)
4571	810726	175340.36	FLD	46°17.79'	13°05.19'	4.51	1.51	8	220	3	0.13	1.3	1.3	C	4	GEMONA (FRIULI)
4572	810727	072932.14	FLD	46°19.30'	13°08.11'	2.08	1.35	4	232	3	0.09	0.3	0.3	C	3	GEMONA (FRIULI)
4573	810729	160630.48	FLD	46°24.25'	13°12.64'	4.37	1.26	6	294	13	0.04	0.7	2.2	C	4	CHIUSAFORTE (FRIULI)
4574	810730	063328.03	OLD	47°19.10'	11°21.98'	5.82	2.97	36	73	29	0.69	1.5	1.8	D	18	INNSBRUCK (AUSTRIA)
4575	810730	063416.81	OLD	47°17.07'	11°30.21'	1.97	2.47	17	288	53	0.34	3.3	2.2	D	11	SOLBAD (AUSTRIA)
4576	810801	053017.67	FLD	46°21.36'	13°03.50'	2.66	1.23	6	298	5	0.11	1.6	2.8	C	3	TOLMEZZO (FRIULI)
4577	810802	005541.29	FLD	46°15.43'	13°16.57'	8.09	0.91	6	291	3	0.09	1.3	1.1	C	3	LUSEVERA (FRIULI)
4578	810802	022050.49	FLD	46°15.35'	13°09.76'	5.58	1.43	11	143	5	0.18	0.8	1.4	C	6	GEMONA (FRIULI)
4579	810802	131056.91	VLD	46°22.62'	12°26.79'	21.06	1.91	9	311	29	0.09	1.1	0.5	C	6	PERAROLO DI CADORE (VENETO)
4580	810803	153916.68	TED	46°05.04'	11°18.21'	19.56	1.81	6	162	4	0.08	2.5	1.0	C	3	BASELGA DI PINE' (TRENTINO)
4581	810804	171621.52	SLD	45°36.60'	14°19.31'	8.55	2.38	22	205	16	0.68	2.8	2.6	D	11	KNEZAK (SLOVENIA)
4582	810804	204804.92	FLD	46°20.49'	13°12.71'	1.07	0.93	6	274	9	0.06	0.7	5.7	D	3	CHIUSAFORTE (FRIULI)
4583	810805	065121.93	FLD	45°53.69'	13°14.31'	11.69	2.08	14	186	19	0.57	3.3	7.2	D	7	PALMANOVA (FRIULI)
4584	810806	092750.64	FLD	46°19.83'	13°09.50'	9.33	1.64	10	247	5	0.09	0.6	0.6	C	5	GEMONA (FRIULI)
4585	810806	193028.19	FLD	46°20.37'	13°02.72'	4.28	1.12	10	275	5	0.19	1.5	1.8	C	5	TOLMEZZO (FRIULI)
4586	810807	145159.69	TED	46°09.87'	11°09.41'	5.63	1.54	5	243	17	0.19	7.2	20.6	D	3	LAVIS (TRENTINO)
4587	810809	004018.64	FLD	46°19.50'	13°09.57'	10.43	1.31	7	244	5	0.06	0.6	0.6	C	4	GEMONA (FRIULI)
4588	810809	042617.33	FLD	46°27.04'	13°02.84'	12.98	1.22	7	317	15	0.09	1.4	1.9	C	4	ARTA (FRIULI)
4589	810810	085053.83	FLD	46°16.98'	13°01.30'	3.05	1.16	10	171	5	0.25	1.1	2.3	C	6	TRASAGHIS (FRIULI)
4590	810812	122402.90	FLD	46°17.28'	13°16.15'	11.91	0.99	7	229	6	0.11	1.4	1.3	C	4	LUSEVERA (FRIULI)
4591	810813	015551.17	FLD	46°15.54'	13°08.26'	8.85	1.01	6	143	5	0.02	0.3	0.3	B	3	GEMONA (FRIULI)
4592	810814	011222.28	SLD	46°05.04'	14°22.18'	11.58	1.91	11	185	13	0.30	1.7	3.8	D	8	MEDVODE (SLOVENIA)
4593	810815	095050.47	FLD	46°18.89'	12°56.88'	5.77	1.13	6	288	9	0.07	1.0	1.4	C	3	PIELUNGO (FRIULI)
4594	810815	121722.29	CLD	45°18.96'	14°32.67'	4.71	2.20	20	303	48	0.54	2.8	2.4	D	10	BAKAR (CROATIA)
4595	810815	214734.78	FLD	46°19.79'	13°15.69'	12.82	2.39	16	157	10	0.25	0.8	1.5	C	8	LUSEVERA (FRIULI)
4596	810816	090259.37	FLD	46°20.11'	13°02.45'	2.00	1.32	5	269	5	0.07	1.4	2.9	C	3	TOLMEZZO (FRIULI)
4597	810816	170842.37	FLD	46°16.21'	13°14.11'	10.64	1.08	6	232	4	0.01	0.1	0.1	C	3	LUSEVERA (FRIULI)
4598	810818	005531.66	FLD	46°18.29'	13°13.71'	9.43	2.14	14	140	8	0.20	0.7	1.5	C	7	LUSEVERA (FRIULI)
4599	810818	014307.51	FLD	46°18.43'	13°06.88'	9.38	1.10	8	167	2	0.11	0.9	0.9	B	4	GEMONA (FRIULI)
4600	810818	171952.77	FLD	46°20.73'	13°14.78'	9.18	1.05	5	285	12	0.07	1.8	1.9	C	3	CHIUSAFORTE (FRIULI)
4601	810821	000810.29	VLD	45°50.39'	11°54.09'	26.85	2.93	24	89	95	0.69	2.5	3.9	D	14	CAVASO DEL TOMBA (VENETO)
4602	810823	204618.12	FLD	46°18.72'	13°00.09'	4.68	1.41	7	256	8	0.17	1.4	2.2	C	4	TRASAGHIS (FRIULI)
4603	810823	234327.33	VLD	45°48.68'	12°51.55'	13.73	1.50	9	289	42	0.12	1.8	6.5	D	6	PORTOGRUARO (VENETO)
4604	810824	165047.88	FLD	46°21.21'	13°18.03'	3.92	1.18	8	270	14	0.10	1.1	3.9	C	5	CHIUSAFORTE (FRIULI)
4605	810825	181839.11	VLD	45°46.63'	11°17.49'	11.08	1.63	6	258	30	0.02	1.0	1.8	C	3	POSINA (VENETO)
4606	810827	092650.60	FLD	46°19.30'	13°00.63'	5.20	1.50	10	261	7	0.14	1.0	1.3	C	5	TRASAGHIS (FRIULI)
4607	810827	213919.84	FLD	46°18.47'	13°02.32'	4.59	1.55	8	193	5	0.23	1.6	2.3	C	5	TRASAGHIS (FRIULI)
4608	810827	213940.10	FLD	46°19.68'	12°59.60'	4.97	1.32	6	274	8	0.06	0.9	1.3	C	3	TRASAGHIS (FRIULI)
4609	810829	061823.00	FLD	46°20.02'	12°59.55'	5.28	1.37	9	279	8	0.12	0.9	1.3	C	5	TOLMEZZO (FRIULI)
4610	810829	095347.03	FLD	46°19.06'	13°18.98'	8.46	1.19	7	256	11	0.05	0.8	1.3	C	4	LUSEVERA (FRIULI)
4611	810829	112810.14	FLD	46°19.40'	13°00.36'	6.07	1.25	6	264	7	0.03	0.5	0.6	C	3	TRASAGHIS (FRIULI)
4612	810830	052003.83	FLD	46°24.72'	12°53.59'	6.07	2.02	12	269	19	0.18	1.7	5.0	C	6	VILLA SANTINA (FRIULI)
4613	810830	173856.34	FLD	46°20.80'	12°56.19'	3.55	1.57	11	237	12	0.16	1.5	4.3	C	6	VILLA SANTINA (FRIULI)
4614	810830	210319.45	FLD	46°21.36'	13°14.08'	5.06	2.12	14	181	11	0.31	1.1	3.9	D	7	CHIUSAFORTE (FRIULI)
4615	810830	233028.82	FLD	46°19.30'	13°16.55'	10.70	4.01	19	48	10	0.62	1.8	1.9	C	13	LUSEVERA (FRIULI)
4616	810831	000720.44	FLD	46°21.96'	13°14.22'	6.86	2.22	10	188	12	0.14	1.0	2.1	C	5	CHIUSAFORTE (FRIULI)
4617	810831	045010.93	FLD	46°19.30'	13°16.37'	4.96	2.95	18	130	10	0.68	1.8	3.0	C	10	LUSEVERA (FRIULI)
4618	810831	053407.48	FLD	46°21.62'	13°13.12'	8.30	1.75	9	187	10	0.15	1.1	2.4	C	5	CHIUSAFORTE (FRIULI)
4619	810831	053957.89	FLD	46°22.94'	13°14.77'	0.22	1.18	5	302	13	0.10	0.0	2.8	C	3	CHIUSAFORTE (FRIULI)
4620	810831	063253.40	OLD	46°43.56'	14°19.68'	10.41	2.34	20	127	9	0.43	1.4	1.5	C	11	FRIEDLACH (AUSTRIA)

N	DATE	ORTIME	LAT	LOE	DEP	MAG	NO	GAP	DM	RMS	ERH	ERZ	Q	NS	PLACE
4621	810831	193749.63	FLD	46°22.71'	13°14.81'	2.66	1.23	8	280	13	0.08	1.1	5.1	D	4 CHIUSAFORTE (FRIULI)
4622	810901	085408.26	FLD	46°23.89'	13°15.08'	3.11	1.51	8	288	15	0.13	1.3	5.8	D	4 CHIUSAFORTE (FRIULI)
4623	810901	124220.39	SLD	46°03.14'	14°23.44'	9.90	2.35	19	151	11	0.35	1.4	2.4	C	10 BREZOVICA (SLOVENIA)
4624	810901	171942.98	FLD	46°21.62'	13°14.68'	2.04	1.22	8	270	12	0.17	1.0	5.6	D	4 CHIUSAFORTE (FRIULI)
4625	810901	172620.93	FLD	46°17.13'	13°03.57'	8.59	1.01	8	171	5	0.12	0.9	1.1	B	5 TRASAGHIS (FRIULI)
4626	810901	184649.92	FLD	46°23.11'	13°13.91'	2.74	1.26	6	284	12	0.14	1.6	8.3	D	4 CHIUSAFORTE (FRIULI)
4627	810902	014252.52	FLD	46°22.52'	13°14.28'	1.60	0.96	6	299	12	0.07	0.9	6.6	D	3 CHIUSAFORTE (FRIULI)
4628	810902	024108.12	FLD	46°22.99'	13°14.63'	0.99	1.16	6	303	13	0.02	0.5	6.1	D	3 CHIUSAFORTE (FRIULI)
4629	810902	050943.64	FLD	46°16.99'	13°04.23'	8.87	1.27	7	155	5	0.06	0.4	0.7	B	4 TRASAGHIS (FRIULI)
4630	810902	105742.07	FLD	46°22.69'	13°14.87'	4.26	1.75	10	279	13	0.09	0.9	2.5	C	5 CHIUSAFORTE (FRIULI)
4631	810902	142434.75	FLD	46°23.06'	13°13.93'	4.11	1.63	10	283	12	0.12	1.2	3.5	C	5 CHIUSAFORTE (FRIULI)
4632	810902	150910.09	FLD	46°22.96'	13°14.96'	1.30	1.28	8	282	13	0.09	0.5	5.0	C	4 CHIUSAFORTE (FRIULI)
4633	810902	194957.37	FLD	46°22.69'	13°01.40'	1.80	1.38	8	303	9	0.05	0.5	2.0	C	5 TOLMEZZO (FRIULI)
4634	810903	013849.60	FLD	46°18.72'	13°15.90'	8.62	0.99	6	242	9	0.08	1.2	1.7	C	4 LUSEVERA (FRIULI)
4635	810903	223126.73	FLD	46°20.66'	12°56.73'	4.63	1.34	6	299	12	0.03	0.4	0.8	C	4 VILLA SANTINA (FRIULI)
4636	810904	001215.31	FLD	46°22.77'	13°14.57'	1.29	1.38	8	280	13	0.05	0.8	7.2	D	4 CHIUSAFORTE (FRIULI)
4637	810904	020221.42	FLD	46°20.97'	13°16.69'	9.73	1.67	8	266	13	0.04	0.5	0.7	C	4 CHIUSAFORTE (FRIULI)
4638	810905	153023.28	FLD	46°21.55'	13°08.21'	9.17	1.41	8	288	5	0.07	0.7	0.6	C	4 MOGGIO UDINESE (FRIULI)
4639	810905	235721.60	FLD	46°24.80'	13°01.13'	8.13	2.25	12	273	12	0.13	1.2	1.8	C	6 TOLMEZZO (FRIULI)
4640	810906	031531.10	FLD	46°24.76'	13°01.25'	8.99	2.30	11	273	12	0.11	1.1	1.5	C	6 TOLMEZZO (FRIULI)
4641	810906	035916.60	FLD	46°24.31'	12°59.30'	5.62	1.25	6	314	13	0.09	1.3	3.1	C	4 TOLMEZZO (FRIULI)
4642	810907	084059.20	FLD	46°22.33'	13°00.73'	9.26	1.22	7	303	9	0.13	1.6	1.8	C	4 TOLMEZZO (FRIULI)
4643	810908	071939.72	FLD	46°21.03'	13°15.18'	2.03	1.12	5	289	12	0.24	0.1	0.6	C	3 CHIUSAFORTE (FRIULI)
4644	810908	075907.34	FLD	46°16.15'	13°17.79'	7.86	1.15	6	227	5	0.11	1.8	1.5	C	4 LUSEVERA (FRIULI)
4645	810908	174246.29	FLD	46°20.44'	13°01.68'	4.81	1.30	6	277	6	0.06	0.7	1.0	C	4 TOLMEZZO (FRIULI)
4646	810908	232625.09	FLD	46°17.90'	13°18.93'	7.45	1.02	6	247	9	0.03	0.4	0.5	C	4 LUSEVERA (FRIULI)
4647	810909	235755.19	FLD	46°18.27'	13°16.59'	7.85	1.01	5	282	8	0.00	0.1	0.1	C	3 LUSEVERA (FRIULI)
4648	810910	055517.53	FLD	45°57.26'	13°14.30'	23.25	2.07	15	173	12	0.63	4.0	6.1	D	8 PAVIA DI UDINE (FRIULI)
4649	810911	220100.52	FLD	46°22.31'	13°14.12'	4.59	1.03	5	297	12	0.00	0.0	0.1	C	3 CHIUSAFORTE (FRIULI)
4650	810913	150109.49	FLD	46°21.01'	13°15.69'	4.64	1.25	10	265	13	0.12	1.1	2.6	C	5 CHIUSAFORTE (FRIULI)
4651	810913	182838.64	FLD	46°20.86'	13°12.58'	12.57	1.20	13	179	9	0.25	1.0	2.4	C	7 CHIUSAFORTE (FRIULI)
4652	810914	041857.60	FLD	46°24.85'	12°59.75'	13.58	1.51	8	315	13	0.10	1.4	1.4	C	4 TOLMEZZO (FRIULI)
4653	810914	153526.20	CLD	44°55.93'	15°04.37'	0.36	2.51	18	325	03	0.70	5.1	2.2	D	9 SENJ (CROATIA)
4654	810915	143314.41	FLD	46°23.43'	12°35.02'	2.38	1.67	10	293	26	0.07	0.9	9.4	D	5 FORNI DI SOTTO (FRIULI)
4655	810915	155903.82	FLD	46°20.40'	13°16.08'	2.78	1.34	10	259	12	0.18	1.6	6.0	D	5 CHIUSAFORTE (FRIULI)
4656	810917	113952.88	FLD	46°22.52'	13°08.03'	7.33	1.24	8	302	7	0.09	1.2	1.2	C	4 MOGGIO UDINESE (FRIULI)
4657	810918	010819.64	FLD	46°20.26'	13°07.27'	9.90	1.06	8	275	3	0.08	0.7	0.7	C	5 MOGGIO UDINESE (FRIULI)
4658	810918	122927.80	FLD	46°18.33'	13°07.39'	8.75	1.72	11	177	2	0.24	1.4	1.8	C	6 GEMONA (FRIULI)
4659	810919	121337.61	FLD	46°20.33'	13°15.69'	3.19	1.14	5	287	11	0.14	1.0	2.7	C	3 CHIUSAFORTE (FRIULI)
4660	810919	214319.25	FLD	46°19.50'	13°16.50'	4.15	1.40	8	286	10	0.10	1.0	2.2	C	4 LUSEVERA (FRIULI)
4661	810920	022422.00	FLD	46°19.83'	13°15.76'	3.61	1.28	10	253	11	0.14	1.3	3.3	C	5 LUSEVERA (FRIULI)
4662	810920	130850.77	CLD	45°18.52'	14°50.60'	1.80	2.18	15	332	58	0.36	3.5	2.0	D	8 MRKOPALJ (CROATIA)
4663	810921	020240.01	FLD	46°19.01'	13°09.00'	6.64	1.05	6	226	4	0.07	0.9	0.9	C	3 GEMONA (FRIULI)
4664	810923	063016.18	FLD	46°21.51'	13°09.50'	9.82	1.21	10	279	6	0.04	0.4	0.4	C	5 MOGGIO UDINESE (FRIULI)
4665	810923	102520.97	FLD	46°21.83'	13°15.29'	8.97	1.11	10	272	13	0.10	1.0	1.4	C	5 CHIUSAFORTE (FRIULI)
4666	810923	135344.70	FLD	46°19.30'	13°09.89'	8.07	0.94	6	240	5	0.09	1.3	1.3	C	3 GEMONA (FRIULI)
4667	810923	204752.72	SLD	45°58.06'	14°47.81'	8.51	2.53	14	296	23	0.37	2.4	1.7	D	7 VISNJA (SLOVENIA)
4668	810924	211857.28	FLD	46°23.27'	13°14.55'	7.46	1.44	8	284	13	0.08	1.0	2.1	C	4 CHIUSAFORTE (FRIULI)
4669	810925	022014.22	FLD	46°23.05'	13°15.00'	10.24	1.19	6	282	14	0.06	1.4	2.1	C	3 CHIUSAFORTE (FRIULI)
4670	810926	120724.42	FLD	46°21.23'	13°16.43'	0.81	1.32	8	268	13	0.09	0.5	6.3	D	4 CHIUSAFORTE (FRIULI)
4671	810927	090155.59	FLD	46°24.82'	12°59.96'	10.82	1.22	8	314	13	0.04	0.4	0.5	C	4 TOLMEZZO (FRIULI)
4672	810927	155439.03	FLD	46°23.88'	13°15.47'	9.16	1.07	8	288	15	0.04	0.7	1.2	C	4 CHIUSAFORTE (FRIULI)
4673	810927	212045.87	FLD	46°23.59'	13°15.94'	1.35	1.03	5	308	15	0.08	0.1	0.6	C	3 CHIUSAFORTE (FRIULI)
4674	810927	231822.92	CLD	45°23.28'	15°52.35'	2.27	2.63	14	337	19	0.48	6.3	1.9	D	7 COMIRJE (CROATIA)
4675	810927	232135.66	FLD	46°23.72'	13°15.32'	8.23	1.10	8	287	15	0.05	0.8	1.5	C	4 CHIUSAFORTE (FRIULI)
4676	810929	195817.86	FLD	46°23.87'	13°14.72'	8.85	1.53	8	289	14	0.06	1.0	1.6	C	4 CHIUSAFORTE (FRIULI)
4677	811001	162706.78	TED	46°05.88'	11°18.60'	11.21	1.84	7	164	5	0.08	1.6	1.0	C	4 BASELGA DI PINE' (TRENTINO)
4678	811001	163222.92	FLD	46°23.50'	13°14.81'	9.66	1.32	8	286	14	0.06	0.9	1.4	C	4 CHIUSAFORTE (FRIULI)
4679	811002	143528.47	FLD	46°18.10'	13°07.47'	8.68	1.11	6	171	3	0.11	1.4	1.4	C	3 GEMONA (FRIULI)
4680	811002	221557.77	FLD	46°18.27'	13°14.70'	6.45	1.43	8	233	8	0.17	1.7	2.3	C	4 LUSEVERA (FRIULI)

N	DATE	ORTIME	LAT	Lon	DEP	MAG	NO	GAP	DM	RMS	ERH	ERZ	Q	NS	PLACE	
4681	811003	121226.27	FLD	46°17.83'	13°06.92'	10.68	0.91	5	159	3	0.03	0.8	0.6	C	3	GEMONA (FRIULI)
4682	811003	211601.65	FLD	46°22.98'	13°13.98'	12.09	1.18	8	282	12	0.08	1.2	1.4	C	4	CHIUSAFORTE (FRIULI)
4683	811004	014856.33	FLD	46°20.26'	13°18.41'	7.55	0.92	6	301	12	0.04	0.8	1.4	C	3	CHIUSAFORTE (FRIULI)
4684	811005	001241.11	FLD	46°22.88'	13°09.02'	11.66	2.03	15	201	8	0.12	0.5	0.8	C	8	MOGGIO UDINESE (FRIULI)
4685	811006	021018.21	SLD	45°49.12'	15°22.61'	7.45	2.54	20	283	71	0.58	5.0	2.7	D	11	DVOR (SLOVENIA)
4686	811006	092932.50	FLD	46°19.38'	13°17.47'	7.12	1.03	6	254	10	0.02	0.7	0.8	C	4	LUSEVERA (FRIULI)
4687	811008	004219.05	FLD	46°23.75'	13°15.49'	6.72	1.04	8	287	15	0.07	1.1	2.4	C	4	CHIUSAFORTE (FRIULI)
4688	811008	205933.18	FLD	46°15.68'	12°53.86'	1.22	1.00	7	320	7	0.14	1.7	8.1	D	4	PIELUNGO (FRIULI)
4689	811009	003342.58	FLD	46°17.65'	13°07.69'	7.45	0.84	5	163	4	0.00	0.0	0.0	C	3	GEMONA (FRIULI)
4690	811009	004745.69	FLD	46°17.00'	13°17.02'	10.25	0.93	8	230	6	0.07	0.9	0.8	C	4	LUSEVERA (FRIULI)
4691	811010	075208.49	FLD	46°19.64'	13°15.37'	1.73	1.13	8	250	10	0.10	1.0	5.5	D	4	LUSEVERA (FRIULI)
4692	811011	045129.56	VLD	46°17.09'	12°08.57'	4.30	1.77	5	338	42	0.45	0.3	1.6	D	4	CIME DI S. SEBASTIANO (VENETO)
4693	811012	214133.87	FLD	46°16.05'	13°16.39'	9.34	1.02	8	218	4	0.14	1.4	1.2	C	4	LUSEVERA (FRIULI)
4694	811013	064817.84	FLD	46°16.44'	13°15.96'	8.88	1.44	9	219	5	0.10	0.9	0.7	C	5	LUSEVERA (FRIULI)
4695	811014	004715.01	FLD	46°15.69'	13°08.41'	4.44	2.04	12	84	5	0.28	1.0	2.7	B	7	GEMONA (FRIULI)
4696	811014	075217.00	FLD	46°17.92'	13°19.57'	3.74	0.85	7	250	9	0.11	0.6	1.6	C	4	LUSEVERA (FRIULI)
4697	811016	110648.15	FLD	46°18.04'	13°09.62'	8.44	0.98	5	203	5	0.05	1.4	0.9	C	3	GEMONA (FRIULI)
4698	811018	220624.75	FLD	46°21.97'	13°15.49'	7.65	1.10	7	273	13	0.10	1.7	2.8	C	4	CHIUSAFORTE (FRIULI)
4699	811019	050022.36	FLD	46°19.41'	13°09.79'	10.37	1.13	6	242	5	0.07	1.0	0.8	C	3	GEMONA (FRIULI)
4700	811019	134128.49	FLD	46°22.28'	13°17.35'	1.41	1.30	8	277	15	0.09	0.6	6.3	D	4	CHIUSAFORTE (FRIULI)
4701	811019	212544.34	FLD	46°19.85'	13°10.17'	7.60	1.12	6	254	5	0.12	1.8	1.9	C	3	GEMONA (FRIULI)
4702	811020	062846.75	FLD	46°18.60'	13°15.11'	0.71	0.95	5	269	8	0.03	0.3	2.7	C	3	LUSEVERA (FRIULI)
4703	811021	041032.72	FLD	46°17.44'	13°11.16'	12.12	0.99	6	208	7	0.10	1.4	1.2	C	3	GEMONA (FRIULI)
4704	811021	070703.99	FLD	46°11.58'	13°07.48'	13.21	1.16	5	296	3	0.00	0.0	0.0	C	3	BUIA (FRIULI)
4705	811021	072950.93	FLD	46°20.81'	13°03.31'	1.53	1.91	13	254	5	0.21	1.2	5.8	D	7	TOLMEZZO (FRIULI)
4706	811021	103502.56	TLD	46°04.85'	11°18.60'	17.50	1.82	7	160	4	0.13	2.5	1.1	C	4	LEVICO (TRENTINO)
4707	811022	102026.81	FLD	46°26.37'	12°35.36'	2.19	1.77	10	298	31	0.05	0.7	9.0	D	5	M. BIVERA (FRIULI)
4708	811022	102648.67	FLD	46°13.30'	13°18.07'	20.58	1.50	4	218	5	0.00	0.3	0.3	C	3	TARCENTO (FRIULI)
4709	811023	051108.81	FLD	46°22.79'	12°53.49'	16.11	1.43	6	318	17	0.06	1.5	1.4	C	3	VILLA SANTINA (FRIULI)
4710	811023	165429.11	FLD	46°19.30'	13°09.73'	7.00	2.33	23	137	5	0.62	1.7	2.7	D	13	GEMONA (FRIULI)
4711	811024	001251.54	FLD	46°14.57'	12°37.84'	1.48	1.71	9	267	9	0.07	1.4	7.9	D	5	ANDREIS (FRIULI)
4712	811026	084701.84	FLD	46°23.68'	13°14.79'	3.51	1.07	7	287	14	0.07	1.1	4.9	C	4	CHIUSAFORTE (FRIULI)
4713	811027	193430.57	FLD	46°19.30'	13°03.04'	7.67	1.08	6	244	4	0.03	0.4	0.4	C	3	TRASAGHIS (FRIULI)
4714	811028	011535.15	FLD	46°15.53'	13°06.96'	9.83	1.23	7	135	5	0.13	1.1	1.1	B	4	GEMONA (FRIULI)
4715	811028	120506.35	FLD	46°19.30'	13°03.10'	5.78	1.27	6	244	4	0.05	0.6	0.6	C	3	TRASAGHIS (FRIULI)
4716	811029	203533.51	FLD	46°16.36'	13°12.80'	8.50	0.96	8	200	5	0.22	1.7	1.8	C	4	LUSEVERA (FRIULI)
4717	811030	203335.54	FLD	46°13.72'	13°06.70'	9.07	1.01	5	213	1	0.05	0.9	0.9	C	3	BUIA (FRIULI)
4718	811101	044916.84	FLD	46°22.08'	13°07.97'	9.66	1.30	8	291	6	0.08	0.8	0.7	C	4	MOGGIO UDINESE (FRIULI)
4719	811101	101236.97	FLD	46°18.81'	13°16.55'	9.59	1.14	8	245	9	0.04	0.5	0.6	C	4	LUSEVERA (FRIULI)
4720	811102	160710.27	FLD	45°49.79'	13°23.90'	24.77	1.75	7	218	31	0.12	1.7	2.0	C	5	AQUILEIA (FRIULI)
4721	811105	083958.71	FLD	46°20.27'	13°09.79'	8.47	1.73	12	256	5	0.17	1.1	1.0	C	6	MOGGIO UDINESE (FRIULI)
4722	811105	120042.92	SED	46°02.16'	13°37.54'	22.83	1.63	12	141	22	0.37	1.8	4.4	C	7	PLAVE (SLOVENIA)
4723	811106	050559.83	FLD	46°31.77'	13°22.51'	5.73	1.57	11	260	18	0.13	1.2	3.6	C	6	MALBORGHETTO (FRIULI)
4724	811106	050706.88	FLD	46°30.37'	13°23.00'	6.54	2.12	21	194	16	0.33	1.2	2.3	D	12	MALBORGHETTO (FRIULI)
4725	811106	061709.07	FLD	46°22.26'	12°34.09'	6.52	1.61	8	293	24	0.16	1.7	6.5	D	5	M. PRAMACCIATORE (FRIULI)
4726	811107	021418.12	TLD	45°48.69'	11°03.99'	3.74	0.93	6	222	16	0.12	1.8	8.6	D	3	ALA (TRENTINO)
4727	811109	174743.94	FLD	46°21.26'	13°07.73'	7.50	1.20	6	296	4	0.11	1.6	1.4	C	3	MOGGIO UDINESE (FRIULI)
4728	811109	185714.92	FLD	46°23.11'	13°06.91'	9.98	1.52	10	293	7	0.09	0.9	0.9	C	5	MOGGIO UDINESE (FRIULI)
4729	811110	063638.56	FLD	46°30.06'	13°12.75'	5.20	1.30	10	253	22	0.13	1.1	4.4	C	6	PONTEBBA (FRIULI)
4730	811110	160816.80	FLD	46°20.37'	13°16.03'	9.17	1.48	10	259	12	0.10	1.0	1.2	C	5	CHIUSAFORTE (FRIULI)
4731	811111	152157.88	TED	46°03.14'	11°22.59'	16.85	1.84	6	219	5	0.06	2.2	0.6	C	3	RONCEGNO (TRENTINO)
4732	811111	152943.62	FLD	46°24.09'	13°05.65'	1.57	1.85	10	272	9	0.14	1.1	8.8	D	6	MOGGIO UDINESE (FRIULI)
4733	811111	154756.98	FLD	46°28.26'	12°54.75'	12.87	1.45	8	329	22	0.08	1.4	2.3	C	4	OVARO (FRIULI)
4734	811111	231653.57	FLD	46°23.03'	13°11.30'	2.87	1.44	10	288	10	0.14	1.3	4.5	C	5	MOGGIO UDINESE (FRIULI)
4735	811112	122640.60	FLD	46°17.57'	13°07.43'	8.78	1.26	9	155	4	0.13	0.8	1.0	B	5	GEMONA (FRIULI)
4736	811114	033312.75	FLD	46°26.37'	13°02.02'	11.55	1.10	5	340	14	0.02	0.8	0.7	C	3	ARTA (FRIULI)
4737	811114	064127.87	FLD	46°17.24'	13°06.10'	9.78	1.25	9	119	4	0.08	0.5	0.6	B	5	GEMONA (FRIULI)
4738	811114	121327.52	FLD	46°16.29'	13°05.25'	8.67	2.01	14	120	5	0.15	0.6	0.7	B	7	GEMONA (FRIULI)
4739	811115	021404.98	FLD	46°21.34'	13°13.75'	2.14	1.25	6	287	11	0.18	1.9	8.4	D	3	CHIUSAFORTE (FRIULI)
4740	811115	235044.94	FLD	46°18.04'	13°13.95'	8.86	0.89	6	251	7	0.02	0.3	0.3	C	3	LUSEVERA (FRIULI)

N	DATE	ORTIME		LAT	Lon	DEP	MAG	NO	GAP	DM	RMS	ERH	ERZ	Q	NS	PLACE
4741	811116	210524.92	FLD	46°23.62'	13°06.90'	10.07	1.23	9	295	8	0.07	0.8	0.8	C	5	MOGGIO UDINESE (FRIULI)
4742	811117	114318.30	TLD	45°50.54'	11°07.95'	13.58	1.79	9	206	6	0.21	1.7	1.5	C	5	FOLGARIA (TRENTINO)
4743	811117	135120.17	FLD	46°19.09'	13°14.25'	10.94	0.91	7	241	9	0.08	1.1	1.1	C	4	LUSEVERA (FRIULI)
4744	811118	060037.78	CLD	45°04.94'	14°05.45'	3.71	2.39	21	280	74	0.75	3.9	3.1	D	11	FILICH (CROATIA)
4745	811119	162301.19	FLD	46°22.93'	13°15.16'	0.71	1.25	10	281	14	0.05	0.4	7.6	D	5	CHIUSAFORTE (FRIULI)
4746	811120	163137.23	TED	46°05.34'	11°19.61'	13.20	1.64	6	173	5	0.03	0.9	0.4	B	3	BASELGA DI PINE' (TRENTINO)
4747	811120	211639.87	SLD	45°36.43'	14°27.33'	9.01	2.32	21	275	15	0.49	2.4	1.8	D	11	LESKOVA-DOLINA (SLOVENIA)
4748	811121	103251.59	VLD	45°16.46'	10°55.76'	17.10	1.86	8	335	56	0.20	3.6	1.7	D	4	VIGASIO (VENETO)
4749	811122	110418.45	FLD	46°19.01'	13°01.75'	8.92	1.20	6	246	5	0.09	1.2	1.2	C	3	TRASAGHIS (FRIULI)
4750	811123	035216.94	FLD	46°19.73'	13°06.10'	12.49	1.34	8	271	1	0.07	0.7	0.6	C	4	GEMONA (FRIULI)
4751	811123	041133.61	FLD	46°25.95'	13°07.10'	11.63	1.02	6	311	13	0.07	1.3	1.6	C	4	M. SERNIO (FRIULI)
4752	811124	015910.43	TLD	45°46.15'	10°59.74'	2.51	2.14	16	175	41	0.15	3.3	1.2	C	8	ALA (TRENTINO)
4753	811124	122234.67	ED	45°35.45'	13°24.96'	6.93	2.67	13	239	30	0.56	5.7	14.9	D	10	GOLFO DI TRIESTE
4754	811124	225939.44	FLD	46°20.66'	13°11.21'	2.77	1.25	7	260	7	0.11	1.4	3.8	C	4	MOGGIO UDINESE (FRIULI)
4755	811126	031331.84	FLD	46°20.42'	13°02.76'	5.01	1.09	7	276	5	0.08	0.8	1.0	C	4	TOLMEZZO (FRIULI)
4756	811128	042227.71	FLD	46°15.77'	13°08.42'	7.87	1.14	7	139	5	0.09	0.8	0.9	B	4	GEMONA (FRIULI)
4757	811128	071934.57	FLD	46°21.22'	13°13.63'	8.57	1.24	10	265	10	0.09	0.8	1.0	C	5	CHIUSAFORTE (FRIULI)
4758	811129	051006.63	FLD	46°22.66'	13°02.46'	1.54	1.60	11	264	8	0.19	1.5	7.1	D	6	TOLMEZZO (FRIULI)
4759	811129	231743.40	TLD	45°53.59'	11°11.43'	10.42	1.63	8	157	1	0.06	1.1	0.6	C	4	FOLGARIA (TRENTINO)
4760	811130	203517.21	FLD	46°26.48'	13°07.18'	12.13	1.36	10	305	14	0.07	0.8	0.9	C	5	M. SERNIO (FRIULI)
4761	811130	225345.92	FLD	46°26.42'	13°07.61'	12.16	1.31	8	305	14	0.06	0.8	1.1	C	5	M. SERNIO (FRIULI)
4762	811201	011515.68	FLD	46°26.50'	13°08.31'	8.55	1.09	5	328	14	0.03	1.1	1.7	C	3	M. SERNIO (FRIULI)
4763	811201	090932.03	OLD	46°45.53'	14°21.99'	2.55	2.32	22	175	71	1.56	1.0	2.4	D	12	S. VEIT (AUSTRIA)
4764	811202	123412.24	FLD	46°19.85'	13°11.91'	4.88	1.15	6	261	8	0.01	0.2	0.3	C	3	GEMONA (FRIULI)
4765	811202	123449.35	FLD	46°17.32'	13°19.77'	7.39	1.06	6	284	9	0.04	0.9	1.1	C	3	UCCEA (FRIULI)
4766	811202	123458.77	FLD	46°16.85'	13°20.30'	8.49	1.55	8	246	9	0.12	1.8	2.2	C	4	UCCEA (FRIULI)
4767	811202	231706.02	FLD	46°20.98'	13°03.00'	3.00	2.00	16	200	5	0.29	1.1	2.5	C	8	TOLMEZZO (FRIULI)
4768	811203	054601.32	SLD	45°32.38'	14°16.33'	7.90	2.12	22	257	25	0.72	3.3	3.6	D	11	ILIRSKA BISTRICA (SLOVENIA)
4769	811203	121921.06	SLD	46°21.79'	13°35.63'	6.21	2.48	27	136	30	1.02	2.8	5.0	D	14	SOCA (SLOVENIA)
4770	811203	132910.07	FLD	46°20.85'	12°36.13'	5.70	1.62	10	285	21	0.11	1.6	5.9	D	5	FORNI DI SOTTO (FRIULI)
4771	811203	133936.23	FLD	46°27.40'	13°05.18'	13.64	1.49	9	310	15	0.11	1.7	1.9	C	5	M. SERNIO (FRIULI)
4772	811203	191306.83	TLD	46°14.88'	10°48.98'	2.46	1.72	8	240	32	0.26	0.5	7.3	D	4	MADONNA DI CAMPICLIO (TRENTINO)
4773	811204	114034.88	FLD	46°21.70'	12°35.25'	3.31	1.60	10	289	23	0.07	1.1	7.1	D	6	FORNI DI SOTTO (FRIULI)
4774	811204	180503.63	FLD	46°16.70'	13°10.82'	9.31	0.94	6	187	7	0.02	0.2	0.2	C	3	GEMONA (FRIULI)
4775	811205	054739.14	FLD	46°19.19'	12°37.71'	9.48	3.90	72	42	16	0.70	1.0	1.0	C	62	CLAUTANA (FRIULI)
4776	811205	060838.96	FLD	46°26.31'	12°51.80'	6.50	1.58	12	278	22	0.13	1.3	4.3	C	6	OVARO (FRIULI)
4777	811205	065651.20	FLD	46°20.34'	12°35.82'	5.14	1.69	9	285	20	0.15	1.8	6.6	D	5	FORNI DI SOTTO (FRIULI)
4778	811207	012531.36	FLD	46°15.52'	13°06.88'	7.00	0.98	8	113	5	0.23	1.2	1.8	B	5	GEMONA (FRIULI)
4779	811207	044957.42	FLD	46°21.05'	12°35.11'	4.92	1.52	11	289	22	0.13	1.9	7.6	D	6	FORNI DI SOTTO (FRIULI)
4780	811207	080252.98	FLD	46°22.51'	12°35.42'	4.03	2.45	16	276	24	0.28	1.9	10.6	D	8	FORNI DI SOTTO (FRIULI)
4781	811207	151321.67	FLD	46°22.31'	13°09.06'	9.37	1.39	8	286	7	0.09	1.2	1.1	C	5	MOGGIO UDINESE (FRIULI)
4782	811207	154909.69	FLD	46°25.03'	13°01.60'	7.50	0.99	6	324	12	0.04	0.9	1.4	C	3	ARTA (FRIULI)
4783	811208	040339.73	FLD	46°21.86'	12°36.57'	3.30	1.94	14	272	23	0.14	1.5	9.8	D	7	FORNI DI SOTTO (FRIULI)
4784	811208	092130.25	FLD	46°12.02'	13°24.84'	6.57	1.67	12	176	8	0.18	0.8	1.9	C	7	TAIPANA (FRIULI)
4785	811209	025204.61	FLD	46°17.35'	13°11.98'	5.72	1.25	7	207	7	0.12	1.2	1.6	C	4	GEMONA (FRIULI)
4786	811209	072155.10	FLD	46°22.81'	13°02.99'	9.81	1.47	8	300	8	0.06	0.7	0.7	C	4	TOLMEZZO (FRIULI)
4787	811209	101340.51	FLD	46°17.04'	13°16.57'	9.49	2.20	15	126	6	0.25	0.8	1.4	B	8	LUSEVERA (FRIULI)
4788	811209	132202.77	FLD	46°22.76'	12°34.90'	2.81	1.76	12	292	25	0.08	1.1	8.9	D	6	FORNI DI SOTTO (FRIULI)
4789	811209	190801.90	FLD	46°17.10'	13°14.13'	8.51	1.22	8	216	5	0.07	0.6	0.6	C	4	LUSEVERA (FRIULI)
4790	811210	002934.78	FLD	46°18.92'	13°17.24'	1.58	1.28	8	249	9	0.15	1.4	8.7	D	4	LUSEVERA (FRIULI)
4791	811211	025109.94	FLD	46°19.19'	13°16.02'	10.39	1.27	8	247	9	0.12	1.6	1.7	C	4	LUSEVERA (FRIULI)
4792	811211	122107.71	FLD	46°24.04'	12°58.14'	2.33	0.89	6	316	13	0.06	0.4	2.2	C	3	TOLMEZZO (FRIULI)
4793	811212	032254.39	FLD	46°18.01'	13°02.90'	8.36	1.20	10	206	5	0.16	1.0	1.1	C	5	TRASAGHIS (FRIULI)
4794	811212	040144.33	FLD	46°17.94'	13°02.55'	8.80	1.04	7	209	5	0.07	0.5	0.8	C	4	TRASAGHIS (FRIULI)
4795	811212	054352.69	FLD	46°21.22'	13°16.36'	2.16	0.96	8	267	13	0.11	1.3	7.2	D	4	CHIUSAFORTE (FRIULI)
4796	811213	043201.62	SLD	45°31.67'	15°20.36'	1.41	2.54	20	327	75	0.56	3.9	1.5	D	10	LIPA (SLOVENIA)
4797	811213	064920.06	FLD	46°23.77'	13°00.37'	1.61	0.92	5	315	11	0.19	0.2	1.1	C	3	TOLMEZZO (FRIULI)
4798	811213	231632.53	FLD	46°19.39'	12°48.21'	2.46	1.39	10	238	17	0.14	1.5	8.3	D	5	TRAMONTI DI SOTTO (FRIULI)
4799	811214	022424.01	CLD	45°26.96'	14°37.57'	15.25	2.71	24	182	36	1.40	7.5	4.6	D	12	CRNI LUG (CROATIA)
4800	811214	024929.31	FLD	46°22.76'	13°10.61'	6.94	0.91	6	300	9	0.04	0.7	0.9	C	3	MOGGIO UDINESE (FRIULI)

N	DATE	ORTIME		LAT	LON	DEP	MAG	NO	GAP	DM	RMS	ERH	ERZ	Q	NS	PLACE
4801	811214	090040.84	FLD	46°17.60'	13°03.42'	8.88	0.95	8	185	4	0.06	0.5	0.5	C	4	TRASAGHIS (FRIULI)
4802	811214	100823.29	FLD	46°21.08'	13°02.27'	11.88	0.91	5	289	6	0.02	0.4	0.4	C	3	TOLMEZZO (FRIULI)
4803	811214	144942.87	FLD	46°22.99'	13°06.58'	8.23	0.79	7	297	7	0.07	0.9	0.9	C	4	MOGGIO UDINESE (FRIULI)
4804	811215	005949.60	FLD	46°17.16'	13°12.72'	8.66	0.73	6	223	6	0.06	0.6	0.7	C	3	LUSEVERA (FRIULI)
4805	811215	072319.55	FLD	46°17.42'	13°08.15'	9.56	0.75	6	166	4	0.05	0.6	0.7	B	3	GEMONA (FRIULI)
4806	811215	072405.89	FLD	46°17.36'	13°08.20'	8.43	0.79	5	165	4	0.02	0.2	0.3	C	3	GEMONA (FRIULI)
4807	811215	074648.52	FLD	46°18.10'	13°02.52'	10.16	0.97	8	214	5	0.11	0.9	0.9	C	4	TRASAGHIS (FRIULI)
4808	811215	180720.42	CLD	45°02.96'	14°13.74'	21.77	2.18	14	342	82	0.19	4.2	2.5	D	8	CRES (CROATIA)
4809	811215	190537.39	FLD	46°23.90'	12°34.84'	4.07	1.55	12	294	27	0.08	1.1	6.7	D	6	FORNI DI SOTTO (FRIULI)
4810	811215	225652.92	FLD	46°16.82'	13°11.48'	6.93	0.89	6	198	6	0.02	0.2	0.3	C	3	GEMONA (FRIULI)
4811	811215	232537.61	FLD	46°19.30'	13°07.94'	9.86	0.92	6	232	2	0.09	0.9	1.1	C	4	GEMONA (FRIULI)
4812	811216	075109.37	FLD	46°22.20'	13°08.67'	8.79	1.28	8	293	7	0.08	0.8	0.8	C	4	MOGGIO UDINESE (FRIULI)
4813	811216	100102.88	FLD	46°17.76'	12°55.59'	8.69	1.75	12	204	8	0.24	1.9	2.1	C	6	PIELUNGO (FRIULI)
4814	811216	131423.31	FLD	46°20.04'	13°12.26'	0.86	0.82	5	265	8	0.03	0.5	5.3	D	3	CHIUSAFORTE (FRIULI)
4815	811217	102257.88	FLD	46°19.70'	12°58.86'	7.47	1.26	5	279	9	0.03	0.5	0.6	C	3	TRASAGHIS (FRIULI)
4816	811217	150210.65	FLD	46°17.24'	13°03.40'	9.24	0.83	7	177	5	0.07	0.6	0.9	B	4	TRASAGHIS (FRIULI)
4817	811217	151558.57	FLD	46°17.21'	13°20.26'	8.98	1.22	10	248	9	0.13	1.5	1.9	C	5	UCCEA (FRIULI)
4818	811218	012413.59	FLD	46°19.71'	12°49.48'	7.40	1.07	9	237	16	0.13	1.9	3.3	C	5	TRAMONTI DI SOTTO (FRIULI)
4819	811218	102709.35	FLD	46°20.76'	13°05.53'	11.29	1.24	12	258	3	0.20	1.4	1.1	C	6	MOGGIO UDINESE (FRIULI)
4820	811218	165436.83	FLD	46°18.37'	13°04.22'	4.31	0.71	5	259	3	0.01	0.2	0.2	C	3	TRASAGHIS (FRIULI)
4821	811219	140113.82	FLD	46°20.00'	13°06.44'	10.09	0.74	6	296	2	0.02	0.3	0.2	C	3	GEMONA (FRIULI)
4822	811220	022644.16	FLD	46°19.98'	13°12.29'	4.62	0.95	8	249	8	0.14	1.4	2.5	C	4	LUSEVERA (FRIULI)
4823	811220	234337.19	FLD	46°23.91'	13°12.05'	4.04	0.87	10	292	12	0.17	1.8	5.0	D	5	MOGGIO UDINESE (FRIULI)
4824	811221	155845.92	FLD	46°22.04'	13°08.71'	9.76	1.18	12	267	6	0.15	1.1	0.9	C	6	MOGGIO UDINESE (FRIULI)
4825	811222	044735.01	FLD	46°19.13'	13°12.88'	3.76	0.68	6	256	9	0.04	0.5	1.1	C	3	LUSEVERA (FRIULI)
4826	811222	045633.14	FLD	46°23.28'	13°02.06'	10.14	0.96	10	304	9	0.11	1.1	1.2	C	5	TOLMEZZO (FRIULI)
4827	811222	061457.32	FLD	46°19.80'	13°03.83'	5.73	0.82	6	261	3	0.01	0.2	0.2	C	3	TRASAGHIS (FRIULI)
4828	811222	092429.68	FLD	46°22.45'	13°14.66'	1.85	0.74	6	299	13	0.06	0.5	2.9	C	3	CHIUSAFORTE (FRIULI)
4829	811222	201554.02	FLD	46°13.09'	13°27.83'	3.08	0.86	7	283	12	0.08	1.9	7.2	D	4	PULFERO (FRIULI)
4830	811222	201624.99	FLD	46°09.54'	13°22.80'	11.44	0.75	4	233	3	0.19	0.3	0.3	C	3	CIVIDALE (FRIULI)
4831	811223	081200.27	FLD	46°11.67'	13°31.56'	13.70	1.72	18	154	13	0.21	0.6	1.3	C	9	PULFERO (FRIULI)
4832	811223	091143.73	FLD	46°12.37'	13°29.07'	13.68	1.80	21	89	12	0.44	1.0	2.5	B	11	PULFERO (FRIULI)
4833	811223	094307.18	FLD	46°13.52'	13°28.25'	1.53	1.58	10	228	12	0.06	0.6	4.1	C	6	PULFERO (FRIULI)
4834	811223	100650.65	FLD	46°12.04'	13°26.61'	1.59	1.18	6	277	9	0.10	0.8	4.6	C	4	TAIPANA (FRIULI)
4835	811223	100656.09	FLD	46°12.86'	13°27.18'	3.27	1.20	5	279	11	0.08	1.7	5.3	D	4	TAIPANA (FRIULI)
4836	811223	133643.31	FLD	46°12.10'	13°26.24'	1.34	1.20	5	274	9	0.10	0.4	2.8	C	4	TAIPANA (FRIULI)
4837	811223	151832.08	FLD	46°29.50'	13°36.96'	0.80	1.68	9	320	7	0.20	0.5	3.6	C	5	FUSINE (FRIULI)
4838	811223	154856.90	FLD	46°11.97'	13°27.29'	3.21	1.18	6	283	9	0.13	1.3	3.9	C	4	PULFERO (FRIULI)
4839	811223	154858.42	FLD	46°12.09'	13°26.98'	1.90	1.18	5	280	9	0.10	0.0	0.2	C	4	TAIPANA (FRIULI)
4840	811224	031306.74	FLD	46°21.21'	13°05.09'	11.29	1.08	9	286	4	0.05	0.5	0.4	C	5	MOGGIO UDINESE (FRIULI)
4841	811224	033204.81	FLD	46°12.10'	13°26.24'	1.34	1.03	5	274	9	0.10	0.4	2.8	C	4	TAIPANA (FRIULI)
4842	811224	123148.49	SLD	45°58.93'	15°03.50'	1.83	2.24	18	317	42	0.66	3.8	3.3	D	9	MIRNA (SLOVENIA)
4843	811224	223150.56	FLD	46°21.43'	12°54.90'	1.42	1.02	6	310	14	0.17	0.6	3.3	C	4	VILLA SANTINA (FRIULI)
4844	811225	015734.73	FLD	46°22.15'	13°00.37'	5.40	1.47	11	258	9	0.25	1.9	3.2	C	6	TOLMEZZO (FRIULI)
4845	811225	044831.39	FLD	46°22.70'	12°35.05'	3.08	1.72	12	292	25	0.14	1.2	9.1	D	6	FORNI DI SOTTO (FRIULI)
4846	811226	112619.31	FLD	46°19.30'	13°07.41'	9.77	1.23	10	231	2	0.16	1.1	1.1	C	5	GEMONA (FRIULI)
4847	811226	125423.35	FLD	46°23.68'	13°04.76'	0.66	1.16	6	334	8	0.10	1.1	8.6	D	3	MOGGIO UDINESE (FRIULI)
4848	811226	190450.01	FLD	46°22.78'	12°34.66'	3.76	1.53	11	293	25	0.14	1.1	7.4	D	6	M. PRAMAGGIORE (FRIULI)
4849	811226	193200.17	FLD	46°30.57'	13°06.10'	13.33	1.17	5	333	21	0.30	0.8	1.1	C	4	PAULARO (FRIULI)
4850	811227	030009.85	FLD	46°19.83'	13°16.18'	4.72	1.04	8	254	11	0.13	1.5	3.3	C	4	LUSEVERA (FRIULI)
4851	811227	081429.79	FLD	46°18.50'	13°05.05'	6.07	1.00	5	240	2	0.03	0.5	0.5	C	3	GEMONA (FRIULI)
4852	811227	112619.10	FLD	46°19.82'	13°06.94'	10.58	1.23	10	270	2	0.17	1.3	1.1	C	5	GEMONA (FRIULI)
4853	811227	142152.37	FLD	46°20.44'	13°13.59'	3.86	1.00	6	277	10	0.07	1.0	2.4	C	3	CHIUSAFORTE (FRIULI)
4854	811227	214600.53	FLD	46°20.08'	13°15.00'	0.50	1.02	7	254	11	0.03	0.3	5.5	D	4	CHIUSAFORTE (FRIULI)
4855	811228	164824.49	FLD	46°19.75'	13°08.30'	5.24	1.06	6	251	3	0.05	0.7	0.7	C	3	GEMONA (FRIULI)
4856	811228	170421.46	FLD	46°20.92'	13°06.74'	7.06	1.01	6	304	3	0.05	0.8	0.6	C	3	MOGGIO UDINESE (FRIULI)
4857	811228	173454.46	SLD	46°29.16'	13°45.56'	1.52	1.80	12	325	15	0.15	1.1	9.6	D	6	KRANJSKA CORA (SLOVENIA)
4858	811228	174616.60	FLD	46°32.19'	13°14.97'	6.97	1.32	9	262	27	0.12	1.4	4.0	C	6	PONTEBBA (FRIULI)
4859	811228	213207.81	FLD	46°18.76'	13°05.13'	11.77	3.00	22	159	1	0.48	1.5	1.0	C	11	GEMONA (FRIULI)
4860	811228	214531.15	FLD	46°20.09'	13°05.67'	11.05	1.05	6	323	2	0.08	1.2	0.8	C	3	MOGGIO UDINESE (FRIULI)

N	DATE	ORTIME		LAT	Lon	DEP	MAG	NO	GAP	DM	RMS	ERH	ERZ	Q	NS	PLACE
4861	811228	230808.01	FLD	46°19.61'	13°04.68'	10.53	2.30	16	191	2	0.17	0.6	0.7	C	8	TRASAGHIS (FRIULI)
4862	811228	233600.35	FLD	46°19.60'	13°05.79'	13.39	0.91	6	321	1	0.03	0.6	0.4	C	3	GEMONA (FRIULI)
4863	811229	000244.06	FLD	46°20.00'	13°05.52'	12.99	0.89	6	323	2	0.05	0.9	0.6	C	3	GEMONA (FRIULI)
4864	811229	030241.77	FLD	46°19.64'	13°05.44'	10.20	1.42	14	249	1	0.19	1.0	0.9	C	7	GEMONA (FRIULI)
4865	811229	045557.81	FLD	46°16.41'	13°15.17'	7.00	1.10	8	214	4	0.18	1.6	1.6	C	4	LUSEVERA (FRIULI)
4866	811230	103740.36	FLD	46°18.85'	13°10.95'	5.02	0.86	5	235	6	0.10	1.4	2.7	C	3	GEMONA (FRIULI)
4867	811231	065041.81	FLD	46°18.72'	13°03.94'	9.02	1.04	8	214	3	0.06	0.5	0.5	C	4	TRASAGHIS (FRIULI)
4868	820101	004212.47	SLD	45°53.25'	15°42.84'	5.38	2.60	21	176	23	0.57	3.7	2.2	D	12	TREBNJE (SLOVENIA)
4869	820101	043334.70	FLD	46°16.57'	13°12.68'	6.84	0.97	7	201	5	0.11	1.0	1.2	C	4	LUSEVERA (FRIULI)
4870	820101	120852.21	FLD	46°16.70'	13°13.16'	8.15	0.96	8	206	5	0.13	1.6	1.1	C	4	LUSEVERA (FRIULI)
4871	820101	120909.68	FLD	46°16.49'	13°12.73'	7.54	1.09	8	201	5	0.11	0.9	0.9	C	4	LUSEVERA (FRIULI)
4872	820101	142654.44	FLD	46°19.55'	13°03.38'	3.98	0.91	5	252	3	0.05	0.8	0.9	C	3	TRASAGHIS (FRIULI)
4873	820101	162548.64	FLD	46°13.64'	13°28.64'	1.98	1.65	12	229	13	0.07	0.7	3.7	C	7	PULFERO (FRIULI)
4874	820101	185419.94	FLD	46°18.02'	13°02.33'	8.74	1.08	9	214	5	0.14	0.9	1.0	C	5	TRASAGHIS (FRIULI)
4875	820101	194234.58	FLD	46°17.45'	13°13.70'	7.87	0.88	8	218	6	0.12	1.1	1.3	C	4	LUSEVERA (FRIULI)
4876	820101	221657.80	FLD	46°16.89'	13°13.84'	8.33	1.00	8	212	5	0.13	1.4	1.2	C	4	LUSEVERA (FRIULI)
4877	820102	044741.36	FLD	46°17.25'	13°14.31'	7.82	0.89	8	219	6	0.09	1.0	0.8	C	4	LUSEVERA (FRIULI)
4878	820102	054730.40	FLD	46°25.25'	12°59.42'	10.27	1.22	10	316	14	0.07	0.8	1.0	C	5	ARTA (FRIULI)
4879	820102	141259.64	FLD	46°22.71'	12°34.84'	8.33	1.85	12	292	25	0.18	1.6	4.6	C	6	FORNI DI SOTTO (FRIULI)
4880	820102	152355.52	FLD	46°09.86'	13°22.80'	11.96	1.08	4	233	3	0.15	0.3	0.3	C	3	CIVIDALE (FRIULI)
4881	820102	160057.54	FLD	46°17.79'	13°04.73'	13.88	0.76	6	163	3	0.05	0.6	0.7	B	4	GEMONA (FRIULI)
4882	820102	202302.00	FLD	46°12.63'	13°27.17'	0.36	1.46	9	223	10	0.13	1.2	25.9	D	6	TAIPANA (FRIULI)
4883	820103	055253.94	FLD	46°19.61'	13°15.54'	8.42	1.23	10	250	10	0.12	1.3	1.3	C	5	LUSEVERA (FRIULI)
4884	820103	095542.73	FLD	46°20.59'	13°14.82'	3.37	2.16	26	84	12	0.56	1.6	2.8	D	15	CHIUSAFORTE (FRIULI)
4885	820103	100328.13	FLD	46°22.95'	13°14.71'	2.64	1.12	8	282	13	0.12	1.7	8.2	D	4	CHIUSAFORTE (FRIULI)
4886	820103	100421.88	FLD	46°23.04'	13°15.07'	3.28	1.68	10	282	14	0.10	1.0	4.0	C	5	CHIUSAFORTE (FRIULI)
4887	820103	100740.76	FLD	46°22.88'	13°14.65'	1.65	1.06	7	281	13	0.05	0.8	6.1	D	4	CHIUSAFORTE (FRIULI)
4888	820103	100916.82	FLD	46°22.97'	13°14.99'	2.68	1.20	10	282	13	0.13	1.3	6.2	D	5	CHIUSAFORTE (FRIULI)
4889	820103	102324.88	FLD	46°22.40'	13°14.65'	3.52	1.22	9	277	13	0.10	1.0	3.4	C	5	CHIUSAFORTE (FRIULI)
4890	820103	124244.37	FLD	46°23.01'	13°08.51'	10.18	1.30	10	290	8	0.09	0.9	0.8	C	5	MOGGIO UDINESE (FRIULI)
4891	820104	000759.87	FLD	46°17.48'	13°13.72'	8.57	1.36	10	219	6	0.11	0.8	0.7	C	5	LUSEVERA (FRIULI)
4892	820104	004228.27	FLD	46°17.62'	13°07.17'	10.13	0.82	6	155	3	0.02	0.2	0.2	B	3	GEMONA (FRIULI)
4893	820104	013019.93	FLD	46°17.38'	13°13.64'	9.10	0.98	8	217	6	0.13	1.4	1.2	C	4	LUSEVERA (FRIULI)
4894	820104	070913.84	FLD	46°25.87'	13°12.96'	11.56	1.04	8	303	15	0.10	1.6	2.3	C	4	DOGNA (FRIULI)
4895	820104	094341.15	FLD	46°10.68'	13°23.65'	6.15	1.07	5	255	5	0.02	0.6	0.6	C	3	TAIPANA (FRIULI)
4896	820104	212510.28	FLD	46°23.42'	13°00.88'	2.55	0.76	6	307	10	0.05	0.9	3.0	C	4	TOLMEZZO (FRIULI)
4897	820105	093151.65	FLD	46°23.35'	12°35.11'	2.32	1.95	12	293	26	0.06	0.7	7.3	D	6	FORNI DI SOTTO (FRIULI)
4898	820105	100515.40	FLD	46°21.07'	13°01.86'	2.33	1.26	10	288	6	0.19	1.3	3.0	C	5	TOLMEZZO (FRIULI)
4899	820105	103239.96	FLD	46°06.37'	13°33.14'	0.97	1.14	6	338	14	0.10	0.5	3.5	C	4	S. PIETRO AL NATISONE (FRIULI)
4900	820105	182942.34	FLD	46°18.00'	13°10.33'	4.14	0.93	5	271	6	0.07	1.1	1.9	C	3	GEMONA (FRIULI)
4901	820105	211030.09	FLD	46°18.25'	13°01.78'	5.62	0.85	6	227	6	0.15	1.5	2.3	C	4	TRASAGHIS (FRIULI)
4902	820106	004044.96	LD	45°26.63'	13°10.82'	18.29	1.83	18	261	54	0.15	0.8	0.4	C	9	COLFO DI VENEZIA
4903	820106	030432.07	FLD	46°18.43'	13°03.92'	10.23	0.77	6	203	3	0.01	0.1	0.1	C	4	TRASAGHIS (FRIULI)
4904	820106	054138.55	FLD	46°20.89'	13°15.81'	3.51	1.02	8	264	12	0.10	1.2	3.7	C	4	CHIUSAFORTE (FRIULI)
4905	820106	075841.07	FLD	46°22.54'	13°14.86'	9.04	1.33	6	327	13	0.07	1.5	1.9	C	3	CHIUSAFORTE (FRIULI)
4906	820106	155410.98	FLD	46°22.27'	13°15.27'	7.87	1.14	6	326	13	0.07	1.5	2.3	C	3	CHIUSAFORTE (FRIULI)
4907	820106	185151.01	FLD	46°17.81'	13°09.07'	9.52	1.30	10	190	5	0.12	0.8	0.8	C	5	GEMONA (FRIULI)
4908	820106	195635.13	TLD	45°59.24'	10°57.54'	5.64	1.51	10	199	13	0.13	0.9	2.2	C	5	CAVEDINE (TRENTINO)
4909	820107	045536.39	FLD	46°29.51'	13°38.06'	3.49	2.01	11	321	8	0.19	1.6	3.5	C	6	FUSINE (FRIULI)
4910	820108	124642.16	FLD	46°17.49'	13°04.89'	8.55	1.02	6	226	3	0.06	0.8	0.6	C	3	GEMONA (FRIULI)
4911	820108	150327.69	FLD	46°20.33'	13°07.56'	7.00	1.38	7	277	3	0.18	1.8	3.2	C	4	MOGGIO UDINESE (FRIULI)
4912	820109	145226.04	FLD	46°06.89'	13°33.72'	2.26	1.24	10	218	14	0.07	1.5	5.9	D	6	S. PIETRO AL NATISONE (FRIULI)
4913	820109	164822.63	FLD	46°19.30'	13°09.40'	3.98	1.78	12	233	4	0.27	1.7	2.4	C	6	GEMONA (FRIULI)
4914	820109	192827.85	FLD	46°18.49'	13°12.56'	8.97	1.04	7	227	8	0.15	1.8	1.9	C	4	LUSEVERA (FRIULI)
4915	820110	142354.37	FLD	46°16.43'	13°06.81'	10.07	1.04	8	124	5	0.04	0.2	0.3	B	4	GEMONA (FRIULI)
4916	820110	171234.71	FLD	46°19.23'	13°13.15'	5.31	1.18	8	240	9	0.18	1.9	3.3	C	4	LUSEVERA (FRIULI)
4917	820110	201355.38	FLD	46°16.11'	13°04.09'	9.75	1.01	8	139	6	0.05	0.3	0.4	B	4	TRASAGHIS (FRIULI)
4918	820110	231815.97	FLD	46°22.94'	13°05.00'	9.83	1.77	12	296	7	0.09	0.7	0.8	C	6	MOGGIO UDINESE (FRIULI)
4919	820111	053502.44	FLD	46°18.14'	13°11.92'	7.92	0.94	9	219	8	0.13	1.1	1.1	C	5	GEMONA (FRIULI)
4920	820111	080820.65	FLD	46°24.19'	13°01.80'	9.46	1.09	5	308	11	0.01	0.3	0.4	C	4	TOLMEZZO (FRIULI)

N	DATE	ORTIME	LAT	Lon	DEP	MAG	NO	CAP	DM	RMS	ERH	ERZ	Q	NS	PLACE
4921	820111	084752.13	FLD	46°23.13'	13°03.57'	1.37	0.97	5 300	8	0.03	0.1	0.4	C	4	TOLMEZZO (FRIULI)
4922	820111	105648.38	FLD	46°16.67'	13°04.38'	8.17	1.18	8 146	5	0.10	0.6	0.9	B	4	TRASAGHIS (FRIULI)
4923	820111	153609.25	FLD	46°24.19'	13°01.72'	0.80	1.09	5 319	11	0.01	0.1	0.7	C	3	TOLMEZZO (FRIULI)
4924	820112	075622.17	FLD	46°19.81'	13°00.73'	7.65	1.43	5 269	7	0.02	0.4	0.4	C	3	TRASAGHIS (FRIULI)
4925	820112	100136.10	FLD	46°08.10'	13°16.86'	12.39	1.24	4 206	8	0.02	0.3	0.3	C	3	TRICESIMO (FRIULI)
4926	820112	100808.60	FLD	46°07.30'	13°15.73'	10.81	1.35	4 221	9	0.01	0.3	0.3	C	3	TRICESIMO (FRIULI)
4927	820112	152754.62	FLD	46°20.53'	13°16.23'	1.07	1.26	9 261	12	0.09	0.3	3.0	C	5	CHIUSAFORTE (FRIULI)
4928	820112	172426.57	FLD	46°23.77'	13°01.75'	1.08	1.45	8 307	10	0.07	0.7	5.0	D	5	TOLMEZZO (FRIULI)
4929	820113	053151.05	FLD	46°21.54'	12°58.83'	1.59	1.31	10 298	10	0.16	1.3	5.8	D	5	TOLMEZZO (FRIULI)
4930	820114	115912.10	SED	46°08.10'	13°48.89'	8.88	1.56	8 260	34	0.16	5.2	16.5	D	4	MOST NA SOCI (SLOVENIA)
4931	820114	124917.65	FLD	46°12.35'	13°26.12'	1.98	1.51	8 219	9	0.08	1.4	4.9	C	6	TAIPANA (FRIULI)
4932	820114	133149.11	FLD	46°17.55'	13°07.47'	6.03	1.16	7 156	4	0.05	0.4	0.7	B	4	GEMONA (FRIULI)
4933	820114	135627.50	LD	45°21.27'	13°00.46'	18.61	1.83	10 287	71	0.08	1.4	1.3	C	5	GOLFO DI VENEZIA
4934	820114	162947.19	FLD	46°19.30'	13°02.40'	6.81	1.79	4 248	5	0.00	0.3	0.3	C	3	TRASAGHIS (FRIULI)
4935	820115	105804.40	FLD	46°06.83'	13°27.56'	0.98	1.33	10 203	7	0.09	1.2	4.4	C	6	S. PIETRO AL NATISSONE (FRIULI)
4936	820116	182158.95	FLD	46°16.64'	13°14.70'	6.91	1.15	8 214	5	0.14	1.3	1.3	C	4	LUSEVERA (FRIULI)
4937	820118	024353.96	FLD	46°31.72'	12°52.51'	8.15	1.19	6 296	29	0.06	1.5	5.7	D	4	COMEGLIANS (FRIULI)
4938	820118	221615.37	FLD	46°22.03'	13°12.81'	6.56	0.91	6 292	10	0.10	1.9	3.0	C	3	CHIUSAFORTE (FRIULI)
4939	820119	052637.14	FLD	46°24.06'	13°08.79'	8.45	0.89	7 307	10	0.09	1.6	1.9	C	4	MOGGIO UDINESE (FRIULI)
4940	820119	170041.97	FLD	46°16.78'	13°14.70'	7.18	1.33	8 216	5	0.20	1.9	1.9	C	4	LUSEVERA (FRIULI)
4941	820120	010034.74	FLD	46°20.23'	13°07.43'	6.35	0.83	8 275	3	0.08	1.0	0.7	C	4	MOGGIO UDINESE (FRIULI)
4942	820120	021449.68	FLD	46°20.29'	13°07.62'	6.45	1.07	8 274	3	0.12	1.5	1.1	C	4	MOGGIO UDINESE (FRIULI)
4943	820120	073354.11	FLD	46°23.05'	13°27.07'	16.38	1.28	10 296	23	0.04	0.9	1.3	C	5	M. CANIN (FRIULI)
4944	820120	230738.58	FLD	46°13.62'	13°27.01'	2.34	0.91	5 294	12	0.04	1.2	5.8	D	3	TAIPANA (FRIULI)
4945	820120	233425.51	FLD	46°13.67'	13°27.24'	1.83	0.88	5 296	12	0.01	0.3	1.8	C	3	PULFERO (FRIULI)
4946	820121	073826.08	FLD	46°21.19'	13°07.85'	8.24	1.43	10 280	4	0.22	1.9	1.5	C	5	MOGGIO UDINESE (FRIULI)
4947	820121	112952.80	CLD	45°19.40'	14°39.00'	4.82	2.22	13 309	49	0.43	3.2	2.5	D	8	HRELJIN (CROATIA)
4948	820121	194728.07	FLD	46°19.60'	13°10.47'	8.39	1.71	12 241	6	0.14	0.9	0.8	C	6	GEMONA (FRIULI)
4949	820121	230645.13	CLD	45°08.42'	14°56.79'	1.07	2.35	18 320	78	0.30	2.4	1.5	C	10	LEDENICE (CROATIA)
4950	820122	020741.95	FLD	46°18.87'	12°59.88'	9.81	0.97	8 260	8	0.10	0.9	0.9	C	4	TRASAGHIS (FRIULI)
4951	820122	023753.16	FLD	46°22.63'	13°14.05'	2.00	0.92	6 299	12	0.15	0.9	4.9	C	3	CHIUSAFORTE (FRIULI)
4952	820122	023820.91	FLD	46°24.27'	13°13.02'	5.65	1.03	10 293	13	0.11	1.2	2.8	C	5	CHIUSAFORTE (FRIULI)
4953	820122	024331.27	FLD	46°19.81'	13°05.81'	9.09	1.74	14 252	1	0.13	0.7	0.6	C	7	GEMONA (FRIULI)
4954	820122	024429.09	FLD	46°19.86'	13°05.73'	9.08	1.02	8 273	1	0.08	0.7	0.6	C	4	GEMONA (FRIULI)
4955	820122	024551.83	FLD	46°16.47'	13°04.33'	9.00	1.30	12 134	5	0.17	0.8	0.9	B	7	TRASAGHIS (FRIULI)
4956	820122	032002.04	FLD	46°18.86'	12°59.41'	10.89	0.98	8 265	8	0.07	0.7	0.6	C	4	TRASAGHIS (FRIULI)
4957	820122	040528.24	FLD	46°19.30'	13°05.11'	8.61	0.79	6 239	1	0.03	0.3	0.4	C	4	GEMONA (FRIULI)
4958	820122	050239.07	FLD	46°20.26'	13°07.55'	7.00	1.00	8 274	3	0.14	1.6	1.3	C	4	MOGGIO UDINESE (FRIULI)
4959	820122	071518.72	FLD	46°19.22'	13°05.09'	9.11	0.79	6 232	1	0.03	0.3	0.4	C	4	GEMONA (FRIULI)
4960	820122	110010.93	FLD	46°18.63'	13°03.62'	10.30	0.77	5 215	3	0.02	0.3	0.3	C	3	TRASAGHIS (FRIULI)
4961	820122	114209.47	FLD	46°19.30'	13°05.63'	7.64	1.02	10 249	1	0.14	1.1	0.9	C	5	GEMONA (FRIULI)
4962	820122	163804.18	FLD	46°19.68'	13°02.94'	11.37	1.02	9 257	4	0.10	0.8	0.8	C	5	TRASAGHIS (FRIULI)
4963	820122	185112.42	FLD	46°19.64'	13°05.70'	8.45	0.69	5 271	1	0.03	0.4	0.6	C	4	GEMONA (FRIULI)
4964	820123	025620.68	FLD	46°22.84'	13°05.79'	10.00	0.90	6 327	7	0.04	0.9	0.6	C	3	MOGGIO UDINESE (FRIULI)
4965	820123	035732.84	FLD	46°18.37'	13°04.68'	11.00	1.21	10 184	2	0.15	1.0	0.9	C	5	TRASAGHIS (FRIULI)
4966	820123	060807.50	FLD	46°17.91'	13°20.75'	11.06	1.17	10 130	10	0.16	0.7	1.7	B	5	UCCEA (FRIULI)
4967	820124	000710.81	FLD	46°18.59'	13°05.69'	7.41	0.79	6 152	1	0.00	0.0	0.0	B	3	GEMONA (FRIULI)
4968	820124	000942.71	FLD	46°15.12'	13°18.40'	8.02	2.74	22 60	5	0.39	0.8	1.2	B	12	LUSEVERA (FRIULI)
4969	820124	012151.05	FLD	46°20.08'	12°59.61'	4.86	1.10	8 279	8	0.18	1.5	2.3	C	5	TOLMEZZO (FRIULI)
4970	820124	092959.02	FLD	46°19.36'	13°00.17'	5.86	1.05	7 265	7	0.04	0.4	0.5	C	4	TRASAGHIS (FRIULI)
4971	820124	152342.58	FLD	46°20.46'	12°59.11'	4.65	1.33	9 286	9	0.13	1.3	1.8	C	5	TOLMEZZO (FRIULI)
4972	820124	164058.21	FLD	46°19.09'	13°00.60'	6.95	1.01	5 257	7	0.01	0.3	0.2	C	3	TRASAGHIS (FRIULI)
4973	820125	151406.02	FLD	46°38.32'	12°43.74'	17.81	1.71	9 343	45	0.07	1.6	3.3	C	5	FORNI AVOLTRI (FRIULI)
4974	820125	182122.99	FLD	46°22.89'	13°11.17'	7.11	1.25	10 287	10	0.11	1.1	1.5	C	5	MOGGIO UDINESE (FRIULI)
4975	820126	061419.00	FLD	46°23.97'	12°44.36'	4.02	1.70	14 223	26	0.20	1.8	7.7	D	7	AMPEZZO (FRIULI)
4976	820126	232222.53	FLD	46°19.64'	13°00.23'	5.91	0.86	6 269	7	0.04	0.5	0.6	C	3	TRASAGHIS (FRIULI)
4977	820126	232257.28	LLD	45°56.53'	10°03.24'	12.14	1.88	6 324	64	0.02	0.9	0.6	C	3	PIZZO D. PERSOLANA (LOMBARDIA)
4978	820127	024321.70	FLD	46°19.21'	12°45.25'	12.20	1.81	13 200	20	0.19	1.7	2.4	C	7	TRAMONTI DI SOTTO (FRIULI)
4979	820127	035208.79	FLD	46°22.49'	13°14.61'	2.76	1.05	8 278	13	0.14	1.8	8.2	D	5	CHIUSAFORTE (FRIULI)
4980	820127	100326.05	FLD	46°08.10'	13°16.66'	11.45	1.06	4 207	8	0.08	0.3	0.3	C	3	TRICESIMO (FRIULI)

N	DATE	ORTIME		LAT	Lon	DEP	MAG	NO	CAP	DM	RMS	ERH	ERZ	Q	NS	PLACE
4981	820127	150217.22	TLD	45°54.50'	10°38.33'	5.95	2.56	12	242	35	0.25	2.7	1.5	D	7	STORO (TRENTINO)
4982	820128	173630.25	FLD	46°16.44'	13°03.96'	8.43	0.90	8	148	6	0.16	1.0	1.4	C	4	TRASAGHIS (FRIULI)
4983	820128	212759.25	FLD	46°23.55'	13°07.27'	9.39	1.14	9	294	8	0.09	0.9	1.1	C	5	MOGGIO UDINESE (FRIULI)
4984	820128	213702.25	FLD	46°23.27'	13°07.00'	9.13	1.01	6	299	8	0.05	1.0	0.9	C	3	MOGGIO UDINESE (FRIULI)
4985	820128	223351.20	FLD	46°20.59'	13°14.73'	9.81	1.25	10	259	11	0.11	1.0	1.2	C	5	CHIUSAFORTE (FRIULI)
4986	820129	003222.82	FLD	46°20.72'	13°08.87'	4.95	1.15	10	270	5	0.15	1.2	1.2	C	5	MOGGIO UDINESE (FRIULI)
4987	820129	031909.98	FLD	46°23.83'	13°06.59'	9.97	1.27	10	296	9	0.09	0.9	0.9	C	5	MOGGIO UDINESE (FRIULI)
4988	820129	064513.30	FLD	46°19.30'	13°03.95'	8.99	1.14	7	240	3	0.07	0.7	0.7	C	4	TRASAGHIS (FRIULI)
4989	820129	203418.67	FLD	46°23.73'	13°06.61'	9.46	1.29	10	296	8	0.08	0.8	0.8	C	5	MOGGIO UDINESE (FRIULI)
4990	820130	114731.53	FLD	46°22.68'	13°14.83'	1.35	1.03	8	279	13	0.02	0.2	2.3	C	4	CHIUSAFORTE (FRIULI)
4991	820130	172651.26	CLD	45°29.92'	14°29.25'	18.82	2.21	5	290	27	0.01	0.4	0.4	C	3	SUHO (CROATIA)
4992	820130	203403.13	FLD	46°27.06'	12°50.82'	1.54	1.23	9	282	24	0.04	0.6	9.9	D	5	OVARO (FRIULI)
4993	820131	142132.90	FLD	46°23.90'	13°10.74'	3.49	1.10	10	292	11	0.15	1.7	5.1	D	5	MOGGIO UDINESE (FRIULI)
4994	820131	153618.64	FLD	46°27.50'	13°05.77'	13.00	1.38	10	310	15	0.08	1.1	1.3	C	5	M. SERNIO (FRIULI)
4995	820131	200536.04	FLD	46°20.91'	13°07.96'	1.42	1.46	12	261	4	0.20	1.4	2.5	C	6	MOGGIO UDINESE (FRIULI)
4996	820131	204305.80	TLD	45°46.14'	11°02.16'	8.37	1.31	9	231	14	0.07	0.6	0.9	C	5	ALA (TRENTINO)
4997	820131	212146.54	FLD	46°16.33'	13°14.33'	6.47	1.24	8	209	4	0.12	1.1	1.4	C	5	LUSEVERA (FRIULI)
4998	820201	002637.52	FLD	46°19.30'	13°06.10'	7.00	1.14	10	266	0	0.18	1.2	1.1	C	5	GEMONA (FRIULI)
4999	820201	003356.97	FLD	46°20.92'	13°08.17'	2.30	1.41	9	261	4	0.22	1.9	3.6	C	6	MOGGIO UDINESE (FRIULI)
5000	820203	003004.65	FLD	46°20.25'	13°18.91'	7.25	1.08	8	265	13	0.08	1.5	2.4	C	4	CHIUSAFORTE (FRIULI)
5001	820203	021114.84	FLD	46°19.94'	13°06.46'	5.05	0.90	7	273	2	0.05	0.5	0.4	C	4	GEMONA (FRIULI)
5002	820203	114952.78	FLD	46°26.43'	13°11.09'	13.08	1.25	10	302	15	0.10	1.3	1.6	C	5	M. SERNIO (FRIULI)
5003	820203	202536.47	TLD	45°45.06'	11°00.19'	10.23	1.50	10	242	11	0.12	1.0	1.2	C	5	ALA (TRENTINO)
5004	820203	233216.98	TLD	45°44.89'	11°01.11'	8.65	1.23	10	244	13	0.09	0.7	1.0	C	5	M. LESSINI (TRENTINO)
5005	820204	082203.32	FLD	46°17.66'	13°09.09'	11.47	0.90	6	186	5	0.14	1.5	2.0	C	4	GEMONA (FRIULI)
5006	820204	135538.73	TED	46°03.03'	11°18.60'	7.00	1.11	5	183	0	1.12	6.8	0.2	D	3	LEVICO (TRENTINO)
5007	820204	224418.20	FLD	46°20.03'	13°12.17'	1.64	0.91	5	265	8	0.28	0.6	2.5	C	3	MOGGIO UDINESE (FRIULI)
5008	820205	074335.62	FLD	46°11.97'	13°26.26'	2.21	1.05	6	275	9	0.14	0.5	1.8	C	4	TAIPANA (FRIULI)
5009	820205	112928.69	SED	46°06.37'	13°48.70'	20.58	1.70	14	251	34	0.45	3.2	2.1	D	7	MOST NA SOCI (SLOVENIA)
5010	820205	141131.18	FLD	46°21.52'	13°13.43'	6.86	1.29	10	269	10	0.15	1.4	2.1	C	5	CHIUSAFORTE (FRIULI)
5011	820205	201107.30	LLD	45°35.12'	10°37.04'	18.05	1.33	10	337	29	0.30	4.5	1.5	D	5	TOSCOLANO MADERNO (LOMBARDIA)
5012	820206	040522.33	FLD	46°19.82'	13°05.36'	5.83	1.03	7	273	1	0.14	1.5	1.4	C	4	GEMONA (FRIULI)
5013	820206	040944.31	FLD	46°19.30'	13°06.84'	3.34	1.06	8	233	1	0.15	1.3	1.2	C	4	GEMONA (FRIULI)
5014	820208	045745.14	FLD	46°18.91'	13°05.48'	4.35	1.11	6	244	1	0.02	0.4	0.3	C	3	GEMONA (FRIULI)
5015	820208	075305.79	FLD	46°18.75'	13°06.10'	3.60	1.32	10	136	1	0.29	1.7	2.4	C	6	GEMONA (FRIULI)
5016	820208	122344.42	FLD	46°24.16'	12°33.74'	1.26	1.83	10	297	28	0.03	0.4	8.6	D	5	M. PRAMACCIATORE (FRIULI)
5017	820208	185747.28	FLD	46°18.08'	13°05.33'	5.73	1.21	10	153	2	0.17	1.0	1.3	C	5	GEMONA (FRIULI)
5018	820209	141034.76	FLD	46°19.30'	13°05.54'	5.37	1.04	8	246	1	0.17	1.3	1.3	C	4	GEMONA (FRIULI)
5019	820209	152037.98	FLD	46°19.78'	13°08.48'	5.01	1.00	8	252	3	0.18	1.4	1.5	C	4	GEMONA (FRIULI)
5020	820209	171144.35	FLD	46°19.11'	13°04.18'	5.36	0.94	6	230	2	0.04	0.5	0.5	C	3	TRASAGHIS (FRIULI)
5021	820210	061152.20	FLD	46°16.93'	13°04.48'	10.37	0.95	7	149	5	0.04	0.3	0.4	B	4	TRASAGHIS (FRIULI)
5022	820210	160051.80	FLD	46°16.95'	13°04.65'	10.79	1.03	8	146	5	0.10	0.9	0.8	B	4	TRASAGHIS (FRIULI)
5023	820211	043446.46	SLD	45°38.43'	14°14.18'	3.40	1.94	15	228	18	0.36	2.0	9.7	D	8	KNEZAK (SLOVENIA)
5024	820211	095802.08	TED	46°08.01'	11°13.40'	5.55	1.54	7	182	11	0.16	3.7	8.5	D	4	BASELGA DI PINE' (TRENTINO)
5025	820211	151749.58	TED	46°07.09'	11°13.33'	9.52	1.28	6	178	10	0.05	1.1	1.7	C	4	BASELGA DI PINE' (TRENTINO)
5026	820212	013318.64	LLD	45°40.26'	10°01.14'	3.33	2.57	16	164	40	0.83	3.7	3.0	D	10	SARNICO (LOMBARDIA)
5027	820212	141440.46	FLD	46°17.14'	13°04.40'	9.64	1.41	10	155	4	0.05	0.4	0.4	B	5	TRASAGHIS (FRIULI)
5028	820212	171434.97	FLD	46°18.02'	13°05.62'	11.01	1.05	9	141	2	0.18	1.2	1.3	C	5	GEMONA (FRIULI)
5029	820212	182325.78	FLD	46°16.90'	13°06.69'	6.27	0.87	4	184	4	0.01	0.3	0.3	C	3	GEMONA (FRIULI)
5030	820212	182325.75	FLD	46°17.87'	13°05.90'	9.26	0.79	6	129	2	0.06	0.5	0.8	B	4	GEMONA (FRIULI)
5031	820212	184102.85	FLD	46°18.41'	13°05.74'	11.60	0.95	9	144	2	0.13	0.9	1.0	B	5	GEMONA (FRIULI)
5032	820212	194940.87	FLD	46°18.95'	13°06.10'	9.96	1.19	10	144	0	0.15	1.0	1.0	C	5	GEMONA (FRIULI)
5033	820212	200751.05	FLD	46°18.35'	13°05.83'	10.30	0.94	7	139	2	0.09	0.8	1.0	B	5	GEMONA (FRIULI)
5034	820212	205332.57	FLD	46°18.41'	13°05.78'	10.43	1.07	10	142	1	0.16	1.1	1.2	C	5	GEMONA (FRIULI)
5035	820212	213434.86	FLD	46°18.44'	13°06.10'	10.00	0.94	6	131	1	0.13	1.3	1.7	B	4	GEMONA (FRIULI)
5036	820212	215921.66	FLD	46°18.36'	13°05.74'	9.00	0.98	8	143	2	0.15	1.1	1.5	C	5	GEMONA (FRIULI)
5037	820212	221725.63	FLD	46°18.54'	13°06.48'	10.08	1.70	13	154	1	0.20	1.1	1.2	C	7	GEMONA (FRIULI)
5038	820213	052349.13	FLD	46°17.98'	13°04.86'	11.67	0.98	7	165	3	0.07	0.7	0.7	B	4	GEMONA (FRIULI)
5039	820213	081250.71	FLD	46°18.91'	13°06.10'	10.55	0.97	8	142	1	0.15	1.2	1.4	C	5	GEMONA (FRIULI)
5040	820213	113215.83	FLD	46°18.21'	13°05.25'	9.78	0.99	7	224	2	0.11	1.5	1.1	C	4	GEMONA (FRIULI)

N	DATE	ORTIME		LAT	Lon	DEP	MAG	NO	GAP	DM	RMS	ERH	ERZ	Q	NS	PLACE
5041	820213	122814.03	OLD	46°46.89'	12°45.33'	1.30	2.07	6	349	13	0.17	8.3	2.8	D	3	LIENZ (AUSTRIA)
5042	820213	192942.00	FLD	46°19.30'	13°04.67'	7.00	1.23	10	238	2	0.25	1.8	1.8	C	5	TRASAGHIS (FRIULI)
5043	820213	212807.45	FLD	46°19.30'	13°06.10'	4.71	0.98	6	276	0	0.09	1.8	1.0	C	4	GEMONA (FRIULI)
5044	820213	222741.63	FLD	46°19.30'	13°06.10'	4.40	1.35	13	248	0	0.32	1.6	2.5	D	7	GEMONA (FRIULI)
5045	820213	232555.63	TLD	45°52.18'	11°00.59'	6.92	2.64	25	146	48	0.60	1.3	1.4	D	14	ROVERETO (TRENTINO)
5046	820214	022830.57	TLD	45°52.72'	10°56.28'	11.80	1.56	6	193	12	0.05	1.4	2.1	C	4	RIVA (TRENTINO)
5047	820214	034003.39	FLD	46°21.30'	13°13.20'	2.11	1.05	6	285	10	0.09	0.4	1.9	C	3	CHIUSAFORTE (FRIULI)
5048	820214	035133.83	FLD	46°19.30'	13°04.61'	9.15	1.44	12	215	2	0.13	0.9	0.9	C	7	TRASAGHIS (FRIULI)
5049	820214	111335.09	FLD	46°17.58'	13°12.73'	9.81	1.10	8	215	7	0.11	1.5	1.0	C	4	LUSEVERA (FRIULI)
5050	820214	133318.76	OLD	46°59.91'	12°31.05'	11.24	2.25	5	354	13	0.02	4.6	0.6	D	3	STANZLI (AUSTRIA)
5051	820214	133351.66	OLD	46°59.89'	12°31.07'	11.24	2.21	5	354	13	0.02	4.6	0.6	D	3	STANZLI (AUSTRIA)
5052	820214	190613.21	FLD	46°19.30'	13°04.44'	6.26	0.83	6	239	2	0.11	1.2	1.4	C	4	TRASAGHIS (FRIULI)
5053	820214	211543.38	OLD	46°56.79'	12°33.74'	6.25	2.22	5	352	11	0.03	8.4	1.5	D	3	STANZLI (AUSTRIA)
5054	820215	222008.17	FLD	46°15.14'	13°13.86'	8.12	0.94	6	205	2	0.06	0.8	0.7	C	3	LUSEVERA (FRIULI)
5055	820215	231529.83	OLD	46°47.92'	12°41.94'	2.46	2.12	5	349	10	0.01	0.5	0.2	C	3	THULNKO. (AUSTRIA)
5056	820216	070548.62	FLD	46°05.03'	13°32.12'	2.80	1.38	8	345	13	0.08	1.6	2.9	C	4	S. PIETRO AL NATISONE (FRIULI)
5057	820216	105416.11	VLD	45°34.93'	10°51.12'	13.33	1.74	6	324	22	0.09	3.6	4.8	D	3	S. PIETRO IN CARIANO (VENETO)
5058	820217	000204.62	FLD	46°17.86'	13°04.66'	10.59	0.96	9	167	3	0.05	0.4	0.4	B	5	TRASAGHIS (FRIULI)
5059	820217	110406.89	TLD	45°51.64'	10°39.05'	4.34	1.69	6	309	19	0.02	0.7	2.8	C	3	STORO (TRENTINO)
5060	820217	153242.40	FLD	45°47.04'	10°58.79'	13.03	1.39	5	211	9	0.04	0.7	1.0	C	3	ALA (TRENTINO)
5061	820218	102532.79	VLD	45°50.76'	11°18.46'	11.47	1.19	5	258	10	0.01	0.4	0.3	C	3	LASTE BASSE (VENETO)
5062	820218	150006.98	SUD	45°55.92'	14°18.78'	12.93	2.19	6	173	21	0.20	1.9	5.2	C	3	VRHNIKA (SLOVENIA)
5063	820218	195013.81	FLD	46°18.53'	13°01.56'	8.77	1.23	9	198	6	0.17	1.4	1.6	C	5	TRASAGHIS (FRIULI)
5064	820219	031307.76	FLD	46°21.64'	12°55.73'	10.66	1.21	6	245	14	0.08	1.3	1.9	C	3	VILLA SANTINA (FRIULI)
5065	820219	081243.83	VLD	45°52.36'	11°13.74'	13.37	1.21	5	233	3	0.02	0.5	0.2	C	3	LASTE BASSE (VENETO)
5066	820220	144101.60	FLD	46°16.72'	13°07.51'	8.05	1.47	14	140	5	0.17	0.7	0.9	C	7	GEMONA (FRIULI)
5067	820222	122826.74	GLD	45°57.16'	13°42.00'	13.78	1.75	9	134	28	0.33	1.6	7.7	C	6	GORIZIA (VENEZIA-GIULIA)
5068	820223	011302.14	FLD	46°20.33'	13°03.13'	6.84	0.77	6	275	4	0.01	0.2	0.2	C	3	TOLMEZZO (FRIULI)
5069	820223	033441.13	FLD	46°22.96'	13°04.08'	1.98	0.89	6	319	7	0.04	0.8	2.3	C	3	TOLMEZZO (FRIULI)
5070	820223	145341.65	FLD	46°18.87'	13°05.31'	11.61	0.81	8	192	1	0.08	0.7	0.7	C	4	GEMONA (FRIULI)
5071	820223	195229.97	SLD	46°19.70'	15°19.13'	0.68	3.05	24	108	69	0.55	1.1	1.8	D	13	S. RUPERT (SLOVENIA)
5072	820224	162705.14	TED	46°06.73'	11°14.24'	11.21	1.73	6	173	9	0.06	1.6	1.9	C	4	BASELGA DI PINE' (TRENTINO)
5073	820224	164725.27	FLD	46°23.08'	13°14.22'	7.42	1.16	6	283	13	0.06	1.4	2.8	C	3	CHIUSAFORTE (FRIULI)
5074	820224	190903.16	FLD	46°26.60'	13°34.60'	19.25	1.70	11	276	1	0.23	1.9	1.3	C	6	CAVE DEL PREDIL (FRIULI)
5075	820225	103358.72	FLD	46°22.66'	13°15.89'	1.74	1.21	7	303	14	0.11	0.7	4.8	C	4	CHIUSAFORTE (FRIULI)
5076	820225	131645.42	FLD	46°17.51'	13°20.15'	6.11	1.32	7	250	9	0.09	1.6	2.5	C	4	UCCEA (FRIULI)
5077	820226	041404.47	FLD	46°17.26'	13°21.41'	6.42	1.14	6	254	10	0.09	1.9	3.3	C	4	UCCEA (FRIULI)
5078	820226	063134.06	FLD	46°22.79'	13°15.27'	1.87	1.14	9	280	14	0.13	1.0	7.0	D	5	CHIUSAFORTE (FRIULI)
5079	820226	145502.33	TED	46°07.62'	11°13.62'	13.26	1.60	7	179	11	0.07	1.4	1.8	C	4	BASELGA DI PINE' (TRENTINO)
5080	820226	151139.38	TED	46°06.31'	11°16.50'	12.29	1.63	6	163	7	0.09	1.3	1.4	C	4	BASELGA DI PINE' (TRENTINO)
5081	820226	151412.49	VLD	45°34.13'	10°48.76'	13.95	1.76	5	329	24	0.01	0.8	0.9	C	3	BARDOLINO (VENETO)
5082	820227	033948.69	FLD	46°20.79'	13°15.81'	9.01	1.27	10	263	12	0.13	1.6	1.8	C	5	CHIUSAFORTE (FRIULI)
5083	820227	143643.14	FLD	46°17.68'	13°03.45'	6.82	1.02	11	165	4	0.34	1.7	2.1	C	6	TRASAGHIS (FRIULI)
5084	820227	173824.35	FLD	46°17.59'	13°17.53'	10.07	0.88	8	238	7	0.06	0.7	0.7	C	4	LUSEVERA (FRIULI)
5085	820227	212802.61	FLD	46°20.39'	13°03.75'	10.11	0.93	6	326	4	0.09	1.6	1.0	C	3	TOLMEZZO (FRIULI)
5086	820228	033145.78	FLD	46°22.81'	13°15.40'	1.53	1.15	8	303	14	0.08	0.9	6.6	D	4	CHIUSAFORTE (FRIULI)
5087	820228	125714.88	FLD	46°17.24'	13°03.98'	5.20	1.36	12	149	4	0.30	1.3	2.1	C	6	TRASAGHIS (FRIULI)
5088	820228	134318.02	FLD	46°22.50'	13°14.64'	1.32	1.16	9	278	13	0.07	0.7	5.8	D	5	CHIUSAFORTE (FRIULI)
5089	820228	144238.83	FLD	46°19.30'	13°06.10'	7.00	1.59	14	248	0	0.24	1.2	1.1	C	7	GEMONA (FRIULI)
5090	820228	160954.07	FLD	46°20.92'	12°35.57'	7.01	1.41	8	287	21	0.14	1.8	5.5	D	4	FORNI DI SOTTO (FRIULI)
5091	820228	183634.22	FLD	46°19.61'	13°12.70'	3.49	0.84	6	261	9	0.07	1.0	2.3	C	3	LUSEVERA (FRIULI)
5092	820301	015248.00	FLD	46°19.30'	13°05.25'	8.63	0.89	6	240	1	0.08	1.0	0.9	C	3	GEMONA (FRIULI)
5093	820301	032506.62	FLD	46°20.32'	13°02.57'	7.98	0.84	5	274	5	0.06	1.2	1.2	C	3	TOLMEZZO (FRIULI)
5094	820301	153313.12	FLD	46°19.30'	13°04.66'	7.64	0.94	6	238	2	0.08	1.0	0.9	C	3	TRASAGHIS (FRIULI)
5095	820301	170439.27	FLD	46°22.20'	13°11.35'	10.11	0.95	9	280	9	0.06	0.6	0.7	C	5	MOGGIO UDINESE (FRIULI)
5096	820301	200545.47	FLD	46°23.55'	13°15.57'	1.68	1.53	11	281	15	0.18	1.4	9.5	D	6	CHIUSAFORTE (FRIULI)
5097	820303	002535.66	FLD	46°19.68'	13°00.73'	5.52	0.90	6	267	7	0.04	0.5	0.6	C	3	TRASAGHIS (FRIULI)
5098	820303	003550.33	FLD	46°19.27'	13°10.56'	10.14	2.47	21	157	6	0.41	1.2	1.2	C	11	GEMONA (FRIULI)
5099	820303	164723.66	FLD	46°19.64'	13°06.61'	9.64	0.87	5	271	1	0.07	1.2	1.5	C	3	GEMONA (FRIULI)
5100	820303	173501.96	TLD	45°44.87'	11°00.31'	8.16	1.13	9	244	12	0.16	1.5	2.1	C	5	M. LESSINI (TRENTINO)

N	DATE	ORTIME	LAT	Lon	DEP	MAC	NO	GAP	DM	RMS	ERH	ERZ	Q	NS	PLACE
5101	820303	222059.25	FLD	46°18.28'	13°05.07'	8.05	1.04	8	232	2	0.07	0.8	0.5	C	4 GEMONA (FRIULI)
5102	820304	033550.32	FLD	46°16.05'	13°18.32'	9.19	1.33	10	229	6	0.10	0.7	0.8	C	5 LUSEVERA (FRIULI)
5103	820304	052737.93	OLD	47°07.63'	13°41.72'	11.07	1.91	9	340	77	0.24	3.7	25.2	D	5 MAUTERNDORF (AUSTRIA)
5104	820304	082041.30	TED	46°03.51'	11°36.25'	4.23	1.17	6	261	23	0.14	1.5	7.4	D	3 GRIGNO (TRENTINO)
5105	820304	134835.84	TED	46°07.39'	11°10.76'	1.42	1.18	8	188	13	0.20	1.6	20.5	D	4 LAVIS (TRENTINO)
5106	820304	135425.57	FLD	46°20.87'	12°35.16'	3.85	1.44	8	288	22	0.13	1.8	9.9	D	4 FORNI DI SOTTO (FRIULI)
5107	820304	153736.75	FLD	46°17.77'	12°59.19'	1.55	1.06	6	304	9	0.08	1.4	7.2	D	3 TRASAGHIS (FRIULI)
5108	820304	163437.24	TED	46°07.07'	11°14.27'	9.09	1.15	7	175	9	0.08	1.5	2.3	C	4 BASELGA DI PINE' (TRENTINO)
5109	820304	165409.00	FLD	46°18.71'	13°03.72'	6.41	0.82	6	277	3	0.07	1.1	0.8	C	3 TRASAGHIS (FRIULI)
5110	820304	184508.35	FLD	46°17.50'	13°14.70'	9.57	1.59	10	224	6	0.24	1.7	1.5	C	5 LUSEVERA (FRIULI)
5111	820305	114202.37	SLD	46°10.40'	14°16.80'	4.42	2.22	4	269	24	0.14	0.3	0.3	C	3 SELCA (SLOVENIA)
5112	820305	150115.84	VLD	45°34.30'	10°49.69'	15.87	1.27	8	327	23	0.05	1.0	1.2	C	4 S. PIETRO IN CARIANO (VENETO)
5113	820305	161139.02	TED	46°08.09'	11°12.78'	11.83	1.43	7	185	12	0.07	1.6	2.0	C	4 BASELGA DI PINE' (TRENTINO)
5114	820305	214153.24	FLD	46°22.93'	12°34.35'	4.65	1.47	10	294	25	0.04	0.6	3.0	C	5 M. PRAMAGGIORE (FRIULI)
5115	820306	110001.25	TLD	46°07.19'	11°13.54'	8.52	1.74	8	178	10	0.08	0.9	1.7	B	4 BASELGA DI PINE' (TRENTINO)
5116	820306	153412.34	FLD	46°19.56'	12°54.98'	5.10	0.97	8	303	11	0.13	1.4	2.6	C	4 PIELUNGO (FRIULI)
5117	820307	114042.34	FLD	46°19.93'	13°12.81'	3.41	1.07	6	267	9	0.04	0.6	1.4	C	3 LUSEVERA (FRIULI)
5118	820307	220918.29	FLD	46°18.25'	13°05.30'	4.25	0.89	5	159	2	0.02	0.2	0.4	C	3 GEMONA (FRIULI)
5119	820308	110034.92	TED	46°02.43'	11°28.54'	2.09	1.36	6	233	13	0.04	1.0	5.5	D	3 BORGO VALSUGANA (TRENTINO)
5120	820308	154213.59	TED	46°00.51'	11°32.54'	1.89	1.38	6	253	19	0.01	2.4	23.2	D	3 BORGO VALSUGANA (TRENTINO)
5121	820308	164023.37	TED	46°05.43'	11°19.84'	11.18	1.27	6	179	5	0.03	3.2	0.2	C	3 PALU' DEL FERSINA (TRENTINO)
5122	820308	173345.42	TED	46°02.16'	11°31.02'	4.23	1.14	6	244	16	0.02	6.1	21.9	D	3 BORGO VALSUGANA (TRENTINO)
5123	820308	185747.57	FLD	46°20.85'	13°08.92'	11.58	0.89	8	279	5	0.08	0.9	0.7	C	4 MOGGIO UDINESE (FRIULI)
5124	820308	194612.44	FLD	46°17.18'	13°13.90'	7.99	0.87	8	216	6	0.13	1.2	1.3	C	4 LUSEVERA (FRIULI)
5125	820308	204143.80	FLD	46°23.55'	13°12.62'	0.97	0.85	10	289	12	0.07	0.7	7.5	D	5 CHIUSAFORTE (FRIULI)
5126	820309	200644.28	FLD	46°16.64'	13°07.12'	8.82	0.75	10	132	5	0.14	0.8	1.0	B	5 GEMONA (FRIULI)
5127	820310	073104.39	FLD	46°06.89'	13°34.95'	2.59	1.27	8	221	16	0.13	1.2	4.3	C	5 STREGNA (FRIULI)
5128	820311	190036.01	FLD	46°17.80'	13°08.40'	3.10	0.85	8	180	4	0.12	0.7	1.6	B	4 GEMONA (FRIULI)
5129	820311	211226.98	FLD	46°19.19'	13°05.18'	4.59	0.95	6	283	1	0.01	0.2	0.2	C	3 GEMONA (FRIULI)
5130	820312	031256.73	FLD	46°23.01'	13°00.86'	5.05	0.87	6	310	10	0.05	1.0	1.7	C	3 TOLMEZZO (FRIULI)
5131	820312	053252.06	FLD	46°21.28'	13°07.41'	5.63	0.83	6	282	4	0.13	1.8	1.6	C	4 MOGGIO UDINESE (FRIULI)
5132	820312	152038.04	VLD	45°34.36'	10°50.27'	17.91	1.45	8	326	23	0.12	1.9	1.2	C	5 S. PIETRO IN CARIANO (VENETO)
5133	820312	161833.49	TED	46°05.31'	11°18.60'	13.46	1.56	4	185	4	0.09	0.3	0.3	C	3 BASELGA DI PINE' (TRENTINO)
5134	820312	170115.24	TED	46°06.05'	11°18.60'	12.81	1.44	5	188	6	0.15	1.6	0.3	C	3 BASELGA DI PINE' (TRENTINO)
5135	820313	015459.62	VLD	46°03.93'	11°47.73'	25.52	1.57	10	292	36	0.09	1.5	2.7	C	5 FONZASO (VENETO)
5136	820314	161258.33	SLD	46°12.28'	13°49.37'	21.22	1.19	9	262	35	0.10	0.9	0.4	C	5 TOLMIN (SLOVENIA)
5137	820314	161306.29	SLD	46°11.70'	13°48.80'	21.28	1.41	8	260	34	0.10	1.1	0.4	C	5 TOLMIN (SLOVENIA)
5138	820316	051233.25	FLD	46°17.14'	13°09.56'	8.53	0.92	8	180	6	0.16	1.6	1.5	C	4 GEMONA (FRIULI)
5139	820316	095521.01	FLD	46°17.52'	13°10.56'	9.07	1.86	10	201	7	0.20	1.2	1.3	C	5 GEMONA (FRIULI)
5140	820316	095639.07	FLD	46°17.21'	13°09.88'	8.55	0.90	8	186	6	0.16	1.6	1.6	C	4 GEMONA (FRIULI)
5141	820316	110903.71	TED	46°05.66'	11°18.60'	12.89	1.20	5	187	5	0.14	1.5	0.3	C	3 BASELGA DI PINE' (TRENTINO)
5142	820316	135241.71	FLD	46°23.48'	13°03.71'	2.39	1.44	7	269	8	0.04	0.7	1.5	C	4 TOLMEZZO (FRIULI)
5143	820316	135224.37	SLD	46°08.98'	16°13.84'	23.24	4.55	15	146	32	0.61	3.2	7.3	D	12 ZAGARIE (SLOVENIA)
5144	820316	175007.80	SLD	46°12.36'	16°09.66'	1.38	2.67	16	238	28	0.68	5.4	2.2	D	9 VRANSKO (SLOVENIA)
5145	820316	212401.20	FLD	46°22.50'	13°01.74'	3.07	1.13	7	336	8	0.21	1.5	2.5	C	4 TOLMEZZO (FRIULI)
5146	820317	143707.61	FLD	46°20.20'	13°04.45'	13.38	2.34	14	194	3	0.26	1.1	1.3	C	7 TOLMEZZO (FRIULI)
5147	820317	195112.69	FLD	46°21.72'	13°06.76'	10.31	0.92	6	312	5	0.04	0.7	0.5	C	3 MOGGIO UDINESE (FRIULI)
5148	820318	092002.98	FLD	46°17.30'	13°14.43'	7.59	0.87	7	220	6	0.10	1.1	1.2	C	4 LUSEVERA (FRIULI)
5149	820318	144645.56	SLD	45°31.51'	14°50.74'	9.38	2.47	7	214	40	0.09	1.1	5.3	D	4 BANJALOKA (SLOVENIA)
5150	820318	230658.76	FLD	46°16.97'	13°14.10'	8.09	0.94	8	215	5	0.11	1.0	1.0	C	4 LUSEVERA (FRIULI)
5151	820319	005143.90	FLD	46°19.30'	13°08.31'	5.70	0.82	5	233	3	0.07	1.2	1.2	C	3 GEMONA (FRIULI)
5152	820319	052557.35	FLD	46°17.08'	13°15.07'	8.50	0.74	6	258	5	0.01	0.2	0.2	C	3 LUSEVERA (FRIULI)
5153	820319	052619.91	FLD	46°17.16'	13°14.15'	7.53	0.86	8	217	6	0.07	0.7	0.7	C	4 LUSEVERA (FRIULI)
5154	820319	071735.57	FLD	46°21.91'	13°06.98'	10.93	1.00	8	308	5	0.10	1.4	1.0	C	4 MOGGIO UDINESE (FRIULI)
5155	820319	174252.03	FLD	46°23.48'	13°12.86'	2.52	0.87	8	305	12	0.14	1.6	6.3	D	4 CHIUSAFORTE (FRIULI)
5156	820319	215710.80	FLD	46°18.58'	13°03.06'	11.62	1.95	11	191	4	0.17	1.2	1.8	C	7 TRASAGHIS (FRIULI)
5157	820320	005545.28	FLD	46°08.39'	13°22.80'	11.00	1.12	10	235	1	0.17	1.2	1.1	C	5 CIVIDALE (FRIULI)
5158	820320	020304.06	SLD	45°30.74'	15°58.32'	23.11	3.17	14	194	23	0.48	7.6	4.4	D	10 LIPA (SLOVENIA)
5159	820320	084610.43	FLD	46°18.37'	13°04.60'	7.00	0.94	8	186	2	0.10	0.8	0.8	C	4 TRASAGHIS (FRIULI)
5160	820320	085550.20	FLD	46°20.71'	13°13.13'	1.73	1.03	7	278	10	0.11	1.1	5.7	D	4 CHIUSAFORTE (FRIULI)

N	DATE	ORTIME		LAT	LON	DEP	MAG	NO	GAP	DM	RMS	ERH	ERZ	Q	NS	PLACE
5161	820320	112716.70	TED	46°07.46'	11°13.15'	8.60	1.44	10	180	11	0.13	1.5	2.6	C	5	BASELGA DI PINE' (TRENTINO)
5162	820320	203624.92	FLD	46°16.49'	13°04.38'	8.85	0.95	8	142	5	0.07	0.5	0.6	B	4	TRASAGHIS (FRIULI)
5163	820320	230608.91	FLD	46°22.91'	13°15.05'	1.38	1.02	10	281	13	0.09	0.8	7.5	D	5	CHIUSAFORTE (FRIULI)
5164	820321	023420.51	FLD	46°23.56'	13°00.24'	9.34	1.01	8	309	11	0.12	1.6	2.0	C	4	TOLMEZZO (FRIULI)
5165	820321	035758.28	SLD	46°03.06'	15°22.36'	15.27	2.55	6	208	54	0.03	0.6	0.3	C	4	DOLE (SLOVENIA)
5166	820322	142550.38	VED	45°36.24'	10°48.75'	19.15	1.76	7	325	20	0.10	1.9	1.8	C	4	CAPRINO VERONESE (VENETO)
5167	820323	005103.78	FLD	46°19.90'	13°06.10'	8.44	1.50	12	253	1	0.23	1.4	1.1	C	6	GEMONA (FRIULI)
5168	820323	055526.74	FLD	46°19.72'	13°06.10'	8.30	0.77	6	305	1	0.08	1.2	0.9	C	3	GEMONA (FRIULI)
5169	820323	213825.51	FLD	46°21.65'	12°59.49'	4.76	0.79	6	297	10	0.03	0.5	1.0	C	3	TOLMEZZO (FRIULI)
5170	820324	171903.17	TED	46°07.74'	11°12.40'	6.86	1.51	8	184	12	0.12	1.5	3.5	C	5	BASELGA DI PINE' (TRENTINO)
5171	820325	115847.29	SUD	46°06.18'	13°44.31'	9.75	1.34	10	246	28	0.16	2.6	6.6	D	5	MOST NA SOCI (SLOVENIA)
5172	820325	160626.59	TED	46°07.41'	11°14.60'	9.04	1.30	6	175	10	0.09	1.2	2.6	C	4	BASELGA DI PINE' (TRENTINO)
5173	820325	161204.25	TED	46°06.30'	11°15.25'	10.86	1.23	7	168	8	0.13	1.8	2.0	C	4	BASELGA DI PINE' (TRENTINO)
5174	820325	161930.00	TED	46°06.91'	11°13.84'	13.66	1.42	8	175	10	0.14	1.9	2.5	C	5	BASELGA DI PINE' (TRENTINO)
5175	820325	165348.25	TED	46°08.53'	11°09.94'	10.93	1.51	7	196	15	0.13	1.5	4.0	C	4	LAVIS (TRENTINO)
5176	820326	165833.19	TED	46°07.86'	11°11.91'	3.27	1.33	9	186	12	0.17	1.9	9.5	D	5	LAVIS (TRENTINO)
5177	820327	060814.49	FLD	46°17.17'	13°19.78'	11.41	1.04	5	246	17	0.04	1.3	1.6	C	3	UCCEA (FRIULI)
5178	820327	140511.88	FLD	46°19.84'	13°03.23'	6.25	0.82	6	261	4	0.04	0.5	0.6	C	3	TRASAGHIS (FRIULI)
5179	820328	054107.12	FLD	46°16.04'	13°16.32'	8.38	1.19	8	217	4	0.06	0.5	0.5	C	4	LUSEVERA (FRIULI)
5180	820328	130108.11	FLD	46°21.84'	13°12.43'	0.99	0.96	5	322	10	0.07	0.6	4.1	C	3	CHIUSAFORTE (FRIULI)
5181	820329	022653.02	FLD	46°19.60'	13°10.45'	5.74	1.20	10	241	6	0.11	0.7	0.9	C	5	GEMONA (FRIULI)
5182	820329	115006.36	TLD	45°51.37'	11°06.62'	11.24	1.27	6	213	7	0.05	0.8	0.8	C	3	POLGARIA (TRENTINO)
5183	820329	142736.07	TED	46°07.55'	11°11.36'	10.77	1.50	7	187	13	0.16	1.8	3.2	C	4	LAVIS (TRENTINO)
5184	820329	145753.63	FLD	46°19.83'	13°01.11'	3.55	1.41	9	224	6	0.19	1.4	2.3	C	5	TRASAGHIS (FRIULI)
5185	820329	195333.51	FLD	46°21.31'	13°14.31'	11.52	1.99	13	179	11	0.18	0.7	1.3	C	7	CHIUSAFORTE (FRIULI)
5186	820330	031943.16	FLD	46°20.39'	13°07.10'	4.53	1.17	11	258	3	0.26	1.8	1.5	C	6	MOGGIO UDINESE (FRIULI)
5187	820330	095244.84	FLD	46°09.91'	13°25.90'	7.00	2.46	24	80	5	0.63	1.4	1.7	C	12	CIVIDALE (FRIULI)
5188	820330	110834.95	LLD	45°36.55'	10°15.31'	18.28	2.67	19	140	21	0.86	3.0	2.3	D	16	LUMEZZANE (LOMBARDIA)
5189	820330	140836.81	VLD	45°34.04'	10°49.90'	10.46	1.80	6	327	24	0.04	1.9	3.2	C	3	S. PIETRO IN CARIANO (VENETO)
5190	820330	204810.59	FLD	46°22.69'	13°09.85'	7.97	1.16	9	287	8	0.12	1.4	1.7	C	5	MOGGIO UDINESE (FRIULI)
5191	820330	231903.34	FLD	46°19.88'	13°09.03'	6.17	0.83	6	297	4	0.07	0.9	0.8	C	3	GEMONA (FRIULI)
5192	820331	023601.81	FLD	46°19.30'	13°07.04'	4.09	0.88	8	232	1	0.12	1.0	1.0	C	4	GEMONA (FRIULI)
5193	820331	151412.08	TED	46°07.55'	11°13.81'	12.44	1.58	6	178	10	0.11	1.6	2.7	C	4	BASELGA DI PINE' (TRENTINO)
5194	820331	174558.95	TED	46°05.97'	11°15.60'	14.44	0.96	6	165	7	0.14	1.9	2.0	C	4	BASELGA DI PINE' (TRENTINO)
5195	820401	002730.87	FLD	46°20.84'	12°57.17'	6.98	1.44	10	298	12	0.20	1.7	2.1	C	5	VILLA SANTINA (FRIULI)
5196	820402	084453.47	FLD	46°18.81'	13°12.81'	8.91	0.86	6	299	9	0.05	0.9	0.9	C	3	LUSEVERA (FRIULI)
5197	820402	090834.60	FLD	46°12.41'	13°26.31'	2.06	1.12	6	274	9	0.08	0.4	1.9	C	4	TAIPANA (FRIULI)
5198	820402	132201.15	FLD	46°10.67'	13°25.61'	9.01	1.86	12	133	6	0.21	0.7	1.1	B	6	TAIPANA (FRIULI)
5199	820402	145230.25	FLD	46°12.00'	13°27.32'	6.78	1.00	6	220	10	0.03	1.2	1.3	C	4	PULFERO (FRIULI)
5200	820402	235617.56	FLD	46°10.38'	13°24.71'	9.51	1.66	13	130	5	0.21	0.7	1.0	B	7	TAIPANA (FRIULI)
5201	820402	235916.63	FLD	46°10.83'	13°25.00'	8.19	1.23	8	131	6	0.14	0.6	1.2	B	6	TAIPANA (FRIULI)
5202	820403	103217.85	TED	46°08.16'	11°11.49'	5.46	1.56	8	189	13	0.15	1.7	5.8	D	4	LAVIS (TRENTINO)
5203	820403	125738.73	FLD	46°18.34'	13°06.10'	9.21	1.10	10	130	2	0.12	0.8	0.8	B	5	GEMONA (FRIULI)
5204	820403	141914.21	FLD	46°18.16'	13°06.10'	8.87	1.09	9	128	2	0.12	0.7	0.8	B	5	GEMONA (FRIULI)
5205	820403	141940.59	FLD	46°20.51'	13°06.97'	5.88	0.91	7	278	3	0.12	1.3	1.1	C	4	MOGGIO UDINESE (FRIULI)
5206	820403	154622.90	FLD	46°19.13'	13°06.85'	6.46	0.94	6	215	1	0.02	0.2	0.2	C	4	GEMONA (FRIULI)
5207	820403	194621.03	FLD	46°10.01'	13°22.80'	8.92	0.99	4	236	4	0.14	0.3	0.3	C	3	TAIPANA (FRIULI)
5208	820403	214501.36	FLD	46°12.69'	13°27.72'	2.98	0.95	5	297	11	0.08	1.7	4.9	C	3	PULFERO (FRIULI)
5209	820404	002617.02	FLD	46°11.55'	13°24.46'	5.29	1.22	9	175	7	0.15	0.8	2.5	C	6	TAIPANA (FRIULI)
5210	820404	002651.00	FLD	46°12.80'	13°27.77'	2.83	0.93	6	283	11	0.06	1.4	4.4	C	5	PULFERO (FRIULI)
5211	820404	020415.14	FLD	46°12.77'	13°27.70'	1.09	0.86	5	297	11	0.05	0.2	1.3	C	3	PULFERO (FRIULI)
5212	820404	025724.11	FLD	46°21.18'	13°19.48'	1.00	1.16	8	272	14	0.03	0.5	6.7	D	4	CHIUSAFORTE (FRIULI)
5213	820404	122651.70	FLD	46°11.73'	13°24.55'	5.51	1.06	8	175	7	0.13	0.8	2.5	C	6	TAIPANA (FRIULI)
5214	820404	135424.52	SLD	46°03.56'	13°35.64'	10.05	1.65	10	164	19	0.13	0.6	2.7	C	7	PLAVE (SLOVENIA)
5215	820404	143331.67	FLD	46°05.40'	13°35.28'	9.23	1.22	6	218	17	0.03	1.1	0.9	C	5	STREGNA (FRIULI)
5216	820404	153438.29	SLD	46°03.41'	13°35.69'	9.17	1.65	11	164	19	0.13	0.5	2.7	C	8	PLAVE (SLOVENIA)
5217	820404	190902.25	SLD	46°03.68'	13°37.74'	2.97	1.48	11	171	21	0.15	0.6	9.8	C	7	PLAVE (SLOVENIA)
5218	820404	194115.96	FLD	46°11.72'	13°27.86'	8.91	1.71	13	140	10	0.25	0.7	2.2	C	8	PULFERO (FRIULI)
5219	820405	000214.67	FLD	46°12.70'	13°27.07'	3.30	0.87	5	293	10	0.07	0.6	1.5	C	4	TAIPANA (FRIULI)
5220	820405	003746.75	VLD	46°31.23'	12°39.38'	8.63	1.87	13	221	40	0.18	1.9	8.5	D	8	SAPPADA (VENETO)

N	DATE	ORIME	LAT	LOE	DEP	MAG	NO	GAP	DM	RMS	ERH	ERZ	Q	NS	PLACE
5221	820405	015848.01	FLD	46°09.89'	13°26.43'	12.41	1.38	10	136	6	0.27	1.1	1.9	C	7 CIVIDALE (FRIULI)
5222	820405	015850.41	FLD	46°11.79'	13°24.06'	6.40	1.20	11	127	7	0.19	0.6	1.4	B	7 TAIPANA (FRIULI)
5223	820405	051420.12	FLD	46°12.04'	13°23.95'	4.48	1.21	11	127	8	0.19	0.6	1.8	B	7 TAIPANA (FRIULI)
5224	820405	055012.11	FLD	46°12.61'	13°27.00'	5.11	1.14	6	279	10	0.05	1.4	2.3	C	5 TAIPANA (FRIULI)
5225	820405	101759.76	FLD	46°12.75'	13°28.63'	6.28	1.38	10	143	12	0.18	0.6	2.3	C	7 PULFERO (FRIULI)
5226	820405	115123.76	FLD	46°12.45'	13°28.44'	10.47	2.64	24	87	11	0.44	0.9	1.7	C	12 PULFERO (FRIULI)
5227	820405	115522.16	FLD	46°11.64'	13°27.82'	9.79	1.17	9	140	9	0.21	0.9	2.1	C	7 PULFERO (FRIULI)
5228	820405	140122.30	FLD	46°18.22'	13°08.55'	4.71	1.58	13	126	4	0.30	1.0	1.7	C	7 GEMONA (FRIULI)
5229	820405	150110.47	FLD	46°21.51'	13°13.28'	8.58	1.70	12	185	10	0.17	0.7	1.7	C	6 CHIUSAFORTE (FRIULI)
5230	820405	170532.72	FLD	46°12.99'	13°26.70'	1.78	0.94	6	276	11	0.06	1.2	5.6	D	5 TAIPANA (FRIULI)
5231	820405	170543.69	FLD	46°10.27'	13°24.60'	10.79	0.83	4	271	5	0.11	0.3	0.3	C	3 TAIPANA (FRIULI)
5232	820405	175436.20	FLD	46°18.36'	13°06.10'	7.00	0.85	6	130	2	0.19	1.8	2.7	B	4 GEMONA (FRIULI)
5233	820405	175941.59	TED	46°07.22'	11°13.96'	8.36	1.34	7	176	10	0.08	1.6	2.7	C	4 BASELGA DI PINE' (TRENTINO)
5234	820405	205641.28	FLD	46°16.46'	13°17.67'	8.04	1.49	10	229	6	0.07	0.5	0.6	C	5 LUSEVERA (FRIULI)
5235	820405	220720.54	FLD	46°26.93'	13°00.73'	13.07	1.03	7	318	16	0.11	1.9	2.5	C	4 ARTA (FRIULI)
5236	820406	043740.72	FLD	46°19.30'	13°09.36'	9.67	0.90	7	237	4	0.08	0.8	0.8	C	4 GEMONA (FRIULI)
5237	820406	060909.66	FLD	46°12.88'	13°26.74'	0.96	1.03	4	291	10	0.07	0.3	0.3	C	3 TAIPANA (FRIULI)
5238	820406	062409.54	FLD	46°23.55'	13°03.14'	8.12	1.19	10	303	9	0.10	1.0	1.3	C	5 TOLMEZZO (FRIULI)
5239	820406	100639.38	TED	46°06.92'	11°14.60'	5.20	1.43	8	173	9	0.17	1.7	4.2	C	4 BASELGA DI PINE' (TRENTINO)
5240	820406	145809.43	TLD	45°48.67'	10°58.06'	9.12	1.43	8	181	9	0.13	1.0	1.6	C	4 ALA (TRENTINO)
5241	820406	202313.09	FLD	46°13.29'	13°27.76'	1.68	0.83	4	298	12	0.25	0.3	0.3	C	3 PULFERO (FRIULI)
5242	820406	202349.01	FLD	46°11.89'	13°24.63'	3.68	1.29	7	175	8	0.20	1.4	6.1	C	6 TAIPANA (FRIULI)
5243	820406	215751.88	FLD	46°11.80'	13°24.30'	1.91	1.28	9	256	7	0.12	0.8	2.4	C	5 TAIPANA (FRIULI)
5244	820406	215810.38	FLD	46°12.92'	13°27.16'	1.07	0.94	5	294	11	0.08	0.5	4.0	C	4 TAIPANA (FRIULI)
5245	820407	113514.11	FLD	46°18.44'	13°15.79'	11.34	1.74	12	141	13	0.11	0.4	0.8	B	6 LUSEVERA (FRIULI)
5246	820407	125322.66	FLD	46°11.37'	13°24.34'	3.18	1.09	4	266	7	0.01	0.3	0.3	C	3 TAIPANA (FRIULI)
5247	820407	131843.82	FLD	46°17.10'	13°05.02'	11.43	1.13	7	141	4	0.02	0.2	0.2	B	4 GEMONA (FRIULI)
5248	820407	180627.88	FLD	46°22.39'	13°06.10'	9.68	1.02	6	293	6	0.05	0.9	0.7	C	3 MOGGIO UDINESE (FRIULI)
5249	820407	190218.42	FLD	46°11.73'	13°23.88'	6.54	1.55	12	127	7	0.15	0.5	1.0	B	7 TAIPANA (FRIULI)
5250	820407	212002.82	FLD	46°21.40'	13°19.25'	4.23	1.16	8	273	15	0.10	1.7	5.9	D	4 CHIUSAFORTE (FRIULI)
5251	820407	213645.48	FLD	46°16.60'	13°06.73'	9.25	0.91	8	125	5	0.14	1.1	1.1	B	5 GEMONA (FRIULI)
5252	820408	013506.65	FLD	46°21.59'	12°35.20'	2.23	1.47	9	289	23	0.03	0.5	4.9	C	5 FORNI DI SOTTO (FRIULI)
5253	820408	020655.55	FLD	46°18.08'	13°08.34'	10.86	1.94	14	120	4	0.24	0.9	1.0	B	9 GEMONA (FRIULI)
5254	820408	030727.24	FLD	46°11.41'	13°23.74'	6.39	1.44	13	126	6	0.29	0.8	2.1	B	8 TAIPANA (FRIULI)
5255	820408	172915.14	TED	46°05.55'	11°18.60'	13.33	1.11	6	154	5	0.06	1.7	0.8	C	4 BASELGA DI PINE' (TRENTINO)
5256	820409	082511.05	OLD	47°04.57'	14°39.21'	6.08	3.13	28	120	99	0.92	2.3	3.0	D	14 WILD SEE (AUSTRIA)
5257	820410	103143.91	FLD	46°12.72'	13°24.59'	3.81	1.69	14	170	9	0.34	1.4	5.6	C	8 TAIPANA (FRIULI)
5258	820411	022711.46	FLD	46°11.35'	13°25.01'	8.15	1.35	10	131	7	0.17	0.6	1.5	B	7 TAIPANA (FRIULI)
5259	820411	031010.89	FLD	46°11.85'	13°25.41'	1.85	1.03	4	279	8	0.07	0.3	0.3	C	3 TAIPANA (FRIULI)
5260	820411	043811.86	FLD	46°11.04'	13°24.16'	4.28	0.92	4	263	6	0.01	0.3	0.3	C	3 TAIPANA (FRIULI)
5261	820411	085728.88	FLD	46°21.64'	13°06.93'	10.40	1.10	10	285	5	0.10	0.8	0.7	C	5 MOGGIO UDINESE (FRIULI)
5262	820411	214205.68	FLD	46°17.78'	13°00.55'	8.01	1.08	9	235	6	0.11	0.8	0.9	C	5 TRASACHIS (FRIULI)
5263	820412	063443.87	FLD	46°19.86'	13°15.98'	0.81	1.04	10	254	11	0.11	0.9	9.7	D	5 LUSEVERA (FRIULI)
5264	820412	164508.94	FLD	46°20.62'	13°01.54'	4.83	1.04	7	280	6	0.06	0.7	1.1	C	4 TOLMEZZO (FRIULI)
5265	820413	021636.72	FLD	46°17.97'	12°56.23'	3.40	1.05	8	291	8	0.17	1.5	3.1	C	5 PIELUNGO (FRIULI)
5266	820413	054120.82	FLD	46°13.03'	13°27.11'	1.17	1.07	5	294	11	0.07	0.0	0.1	C	3 TAIPANA (FRIULI)
5267	820413	054408.59	FLD	46°12.24'	13°25.42'	1.01	1.02	7	267	9	0.07	1.1	8.2	D	5 TAIPANA (FRIULI)
5268	820413	055945.74	FLD	46°06.77'	13°33.87'	1.74	1.16	7	336	15	0.24	1.2	5.2	D	5 S. PIETRO AL NATISONE (FRIULI)
5269	820413	213855.83	FLD	46°18.45'	13°00.77'	1.33	0.92	5	299	7	0.14	0.4	2.2	C	3 TRASACHIS (FRIULI)
5270	820414	000754.95	FLD	46°22.01'	13°14.33'	7.32	1.01	8	273	12	0.08	1.0	1.7	C	4 CHIUSAFORTE (FRIULI)
5271	820414	040323.48	TLD	45°49.20'	10°56.04'	9.85	1.68	11	160	7	0.31	1.8	2.3	C	6 M. ALTISSIMO DI NAGO (TRENTINO)
5272	820414	150833.25	TED	46°05.59'	11°17.28'	13.20	1.41	8	157	5	0.16	1.8	1.6	C	4 BASELGA DI PINE' (TRENTINO)
5273	820415	094828.73	FLD	46°17.80'	13°03.15'	5.28	1.31	11	171	4	0.19	0.9	1.3	C	6 TRASACHIS (FRIULI)
5274	820415	101357.43	TED	46°03.76'	11°23.28'	11.93	1.21	7	205	6	0.10	1.7	1.0	C	4 RONCEGNO (TRENTINO)
5275	820415	150453.44	TED	46°07.75'	11°12.88'	7.30	1.37	7	183	11	0.04	0.5	1.1	C	4 BASELGA DI PINE' (TRENTINO)
5276	820416	065217.47	FLD	46°10.72'	13°32.90'	17.65	1.49	9	228	14	0.08	1.8	1.4	C	5 PULFERO (FRIULI)
5277	820416	131411.87	FLD	46°15.39'	13°10.20'	8.78	1.22	9	149	6	0.17	1.2	1.5	C	5 GEMONA (FRIULI)
5278	820416	212039.76	FLD	46°07.13'	13°34.34'	11.05	1.30	7	220	15	0.10	1.6	2.6	C	6 S. PIETRO AL NATISONE (FRIULI)
5279	820417	082332.14	FLD	46°11.85'	13°25.09'	2.05	1.02	4	275	8	0.01	0.3	0.3	C	3 TAIPANA (FRIULI)
5280	820417	171841.47	FLD	46°21.11'	13°13.46'	1.59	0.94	7	284	10	0.06	0.3	1.6	C	4 CHIUSAFORTE (FRIULI)

N	DATE	ORTIME	LAT	Lon	DEP	MAG	NO	GAP	DM	RMS	ERH	ERZ	Q	NS	PLACE	
5281	820417	230641.41	FLD	46°12.07'	13°24.84'	7.00	1.09	5	273	8	0.19	1.0	0.8	C	3	TAIPANA (FRIULI)
5282	820418	002236.16	FLD	46°11.49'	13°23.51'	4.06	1.32	8	163	7	0.13	0.9	2.9	C	5	TAIPANA (FRIULI)
5283	820418	055300.60	FLD	46°20.52'	13°13.78'	7.09	2.41	20	171	10	0.54	1.8	3.9	D	11	CHIUSAFORTE (FRIULI)
5284	820418	072432.84	FLD	46°20.67'	13°13.87'	5.42	1.60	13	172	10	0.24	1.0	2.7	C	7	CHIUSAFORTE (FRIULI)
5285	820418	101650.01	FLD	46°21.25'	13°13.52'	9.51	1.75	16	181	10	0.24	0.8	1.7	C	8	CHIUSAFORTE (FRIULI)
5286	820418	223545.94	FLD	46°18.77'	13°05.23'	7.86	1.03	8	187	1	0.09	0.7	0.8	C	4	GEMONA (FRIULI)
5287	820420	100707.15	TED	46°10.60'	11°12.88'	5.54	1.34	7	197	16	0.05	1.2	3.4	C	4	CEMBRA (TRENTINO)
5288	820423	181407.76	FLD	46°31.37'	13°23.18'	9.67	1.86	17	248	17	0.11	0.5	1.0	C	9	MALBORGHETTO (FRIULI)
5289	820424	175431.49	FLD	46°21.43'	13°13.25'	1.82	0.89	6	287	10	0.15	1.2	6.0	D	3	CHIUSAFORTE (FRIULI)
5290	820425	230912.19	FLD	46°26.97'	13°05.67'	12.59	1.11	8	315	14	0.09	1.3	1.5	C	4	M. SERNIO (FRIULI)
5291	820426	062623.65	FLD	46°20.40'	13°09.08'	9.45	0.85	6	268	5	0.04	0.7	0.6	C	3	MOGGIO UDINESE (FRIULI)
5292	820426	200001.22	FLD	46°19.64'	13°05.65'	5.90	0.80	5	322	1	0.04	0.8	0.7	C	3	GEMONA (FRIULI)
5293	820427	003559.94	SLD	45°37.14'	15°09.41'	2.30	2.55	22	321	58	0.41	2.7	1.3	D	11	MAKOVEC (SLOVENIA)
5294	820427	110118.73	SLD	45°34.31'	15°08.03'	6.26	2.66	22	320	58	0.47	3.0	1.4	D	11	LIPA (SLOVENIA)
5295	820427	154109.84	FLD	46°20.42'	13°08.48'	11.27	1.05	8	267	4	0.13	1.5	1.1	C	4	MOGGIO UDINESE (FRIULI)
5296	820427	203050.32	SLD	45°33.10'	15°07.49'	1.77	2.84	24	318	58	0.56	2.9	1.5	D	12	LIPA (SLOVENIA)
5297	820428	080410.25	VLD	46°13.35'	12°20.29'	7.92	1.61	8	334	25	0.05	1.5	2.6	C	4	PIEVE D'ALPAGO (VENETO)
5298	820428	095949.24	TLD	45°46.73'	10°58.38'	12.05	0.94	8	215	9	0.14	1.3	1.6	C	4	ALA (TRENTINO)
5299	820429	014338.05	FLD	46°17.59'	12°59.21'	9.16	0.98	7	252	6	0.04	0.4	0.4	C	4	TRASAGHIS (FRIULI)
5300	820429	065517.83	FLD	46°22.69'	13°14.88'	1.68	1.23	10	279	13	0.09	1.0	6.6	D	5	CHIUSAFORTE (FRIULI)
5301	820429	160132.47	FLD	46°22.84'	13°15.17'	2.03	1.04	8	280	14	0.10	1.2	8.0	D	4	CHIUSAFORTE (FRIULI)
5302	820429	163409.72	FLD	46°15.49'	13°16.68'	8.49	1.15	10	214	4	0.17	1.3	1.4	C	5	LUSEVERA (FRIULI)
5303	820430	072514.91	OLD	47°11.56'	11°26.62'	4.41	2.40	27	68	9	1.16	2.7	3.9	C	16	NATTERS (AUSTRIA)
5304	820430	112822.42	OLD	47°11.45'	11°28.31'	0.20	3.00	30	69	10	1.07	1.9	3.4	D	17	ROSENJOCH (AUSTRIA)
5305	820430	192736.92	FLD	46°21.47'	12°55.90'	5.02	1.04	7	307	14	0.06	0.7	1.5	C	4	VILLA SANTINA (FRIULI)
5306	820430	215741.27	OLD	47°12.37'	11°30.45'	0.20	2.91	32	70	11	1.03	1.8	2.9	D	17	ROSENJOCH (AUSTRIA)
5307	820501	025053.71	FLD	46°18.98'	13°03.89'	4.58	0.89	5	226	3	0.05	0.9	1.1	C	3	TRASAGHIS (FRIULI)
5308	820501	063310.96	OLD	47°12.65'	11°29.76'	0.36	3.76	31	70	10	0.80	1.5	2.1	D	19	ROSENJOCH (AUSTRIA)
5309	820501	104932.30	FLD	46°21.08'	13°08.97'	5.13	2.03	12	263	5	0.15	1.1	1.0	C	7	MOGGIO UDINESE (FRIULI)
5310	820501	130451.99	FLD	46°21.26'	13°09.42'	2.68	1.20	12	264	6	0.22	1.4	2.6	C	7	MOGGIO UDINESE (FRIULI)
5311	820501	185135.07	FLD	46°20.04'	13°09.05'	4.40	0.85	8	258	4	0.09	0.7	0.9	C	4	MOGGIO UDINESE (FRIULI)
5312	820503	104335.84	FLD	46°18.05'	13°04.82'	11.66	0.96	7	168	3	0.06	0.7	0.6	B	4	GEMONA (FRIULI)
5313	820503	204535.76	TLD	45°48.20'	11°10.34'	13.85	0.90	10	241	9	0.16	1.4	1.2	C	5	PASUBIO (TRENTINO)
5314	820504	031147.30	FLD	46°21.05'	13°07.28'	7.31	0.82	7	280	4	0.11	1.2	0.9	C	4	MOGGIO UDINESE (FRIULI)
5315	820504	033122.34	FLD	46°18.88'	13°05.99'	5.20	0.84	8	135	1	0.03	0.2	0.3	B	4	GEMONA (FRIULI)
5316	820505	042915.75	FLD	46°21.16'	13°09.33'	4.02	1.13	10	275	6	0.14	1.2	1.7	C	5	MOGGIO UDINESE (FRIULI)
5317	820505	052308.06	FLD	46°21.02'	13°09.33'	4.34	0.93	9	273	5	0.07	0.6	0.8	C	5	MOGGIO UDINESE (FRIULI)
5318	820505	065633.59	FLD	46°06.04'	13°30.81'	1.06	1.13	5	343	11	0.16	1.0	4.4	C	3	S. PIETRO AL NATISONE (FRIULI)
5319	820505	150622.84	TED	46°07.35'	11°12.07'	12.13	1.34	9	183	12	0.12	1.1	2.3	C	5	LAVIS (TRENTINO)
5320	820505	175118.56	TLD	45°47.67'	11°01.59'	10.13	1.86	12	210	13	0.16	1.0	1.2	C	6	ALA (TRENTINO)
5321	820505	184203.55	FLD	46°19.97'	12°55.08'	7.93	0.95	8	304	11	0.08	0.9	1.2	C	4	PIELUNGO (FRIULI)
5322	820505	213333.07	FLD	46°19.05'	13°07.51'	6.78	0.92	6	262	2	0.03	0.3	0.3	C	3	GEMONA (FRIULI)
5323	820505	230637.82	FLD	46°17.23'	13°14.70'	9.02	1.47	13	221	6	0.15	0.9	0.9	C	7	LUSEVERA (FRIULI)
5324	820506	154943.48	FLD	46°21.25'	13°08.11'	7.17	0.93	6	292	5	0.09	1.4	1.3	C	3	MOGGIO UDINESE (FRIULI)
5325	820506	163949.31	OLD	47°15.69'	11°30.80'	2.92	2.57	25	91	10	0.84	2.1	2.3	C	13	SOLBAD (AUSTRIA)
5326	820506	190751.91	TLD	45°56.51'	11°16.96'	16.02	1.37	10	207	10	0.16	1.6	1.0	C	5	CALDONAZZO (TRENTINO)
5327	820506	204745.16	FLD	46°20.97'	13°09.72'	3.87	1.27	10	263	6	0.16	1.3	2.5	C	6	MOGGIO UDINESE (FRIULI)
5328	820507	010953.35	FLD	46°20.10'	13°08.86'	5.55	0.83	7	256	4	0.06	0.8	0.8	C	4	MOGGIO UDINESE (FRIULI)
5329	820507	145338.95	FLD	46°19.71'	13°04.47'	8.53	0.90	6	261	2	0.12	1.3	1.4	C	4	TRASAGHIS (FRIULI)
5330	820507	223347.22	FLD	46°21.27'	13°21.42'	6.57	1.34	8	277	16	0.05	0.8	2.0	C	4	M. CANIN (FRIULI)
5331	820508	195734.94	FLD	46°20.19'	13°06.41'	10.10	1.31	10	276	2	0.11	0.8	0.7	C	5	MOGGIO UDINESE (FRIULI)
5332	820509	004920.42	FLD	46°23.81'	13°05.93'	8.33	1.02	7	297	9	0.06	0.8	0.7	C	5	MOGGIO UDINESE (FRIULI)
5333	820509	012143.08	FLD	46°20.67'	13°08.47'	5.83	0.82	6	277	4	0.07	1.2	1.1	C	3	MOGGIO UDINESE (FRIULI)
5334	820509	020619.75	FLD	46°23.53'	12°44.83'	1.61	1.30	9	271	25	0.07	0.6	8.0	D	5	AMPEZZO (FRIULI)
5335	820509	021923.66	SLD	45°59.80'	14°14.76'	11.43	2.33	6	207	22	0.15	1.5	4.4	C	3	VRHNKA (SLOVENIA)
5336	820509	070934.98	FLD	46°18.00'	13°16.29'	7.51	1.17	8	236	7	0.17	1.8	2.2	C	4	LUSEVERA (FRIULI)
5337	820509	070936.39	FLD	46°18.66'	13°16.08'	4.09	1.26	5	242	8	0.05	1.6	2.6	C	4	LUSEVERA (FRIULI)
5338	820509	164623.50	FLD	46°31.61'	13°10.16'	2.80	1.41	9	316	24	0.08	1.1	8.9	D	5	PAULARO (FRIULI)
5339	820510	070526.14	TLD	45°49.64'	11°03.19'	7.05	0.97	8	190	12	0.22	1.6	3.4	C	4	ALA (TRENTINO)
5340	820510	071044.95	CLD	45°19.25'	14°34.66'	3.63	2.15	15	316	48	0.49	3.5	3.0	D	8	BAKAR (CROATIA)

N	DATE	ORTIME	LAT	Lon	DEP	MAG	NO	GAP	DM	RMS	ERH	ERZ	Q	NS	PLACE
5341	820510	165438.14	CLD	45°18.98'	14°33.64'	4.17	2.22	14	315	48	0.42	3.5	2.8	D	8 BAKAR (CROATIA)
5342	820510	190959.63	VLD	45°25.39'	11°11.86'	0.92	1.56	19	262	48	0.37	1.9	2.1	D	10 S. MARTINO (VENETO)
5343	820510	213641.44	LD	46°27.16'	14°24.29'	3.14	2.54	28	172	46	0.88	2.4	4.8	D	14 KOSUTNI
5344	820511	004914.44	FLD	46°20.63'	13°07.69'	6.87	1.01	8	281	3	0.09	1.0	0.8	C	4 MOGGIO UDINESE (FRIULI)
5345	820511	204933.58	CLD	45°19.15'	14°32.80'	2.92	2.30	18	303	48	0.37	2.0	2.1	D	9 BAKAR (CROATIA)
5346	820511	223733.43	CLD	45°11.32'	14°07.11'	10.30	2.41	17	292	64	0.69	4.4	4.0	D	9 CEPIS (CROATIA)
5347	820512	005953.22	FLD	46°23.08'	13°05.24'	4.75	0.91	6	326	7	0.05	0.8	1.1	C	3 MOGGIO UDINESE (FRIULI)
5348	820512	025708.26	CLD	45°24.27'	14°29.27'	13.11	1.93	8	308	37	0.13	2.0	0.9	C	6 CAVLE (CROATIA)
5349	820512	025731.26	SLD	45°32.68'	14°23.76'	13.33	2.15	8	284	22	0.16	2.5	1.0	C	6 PODGRATE (SLOVENIA)
5350	820513	033027.48	OLD	46°41.90'	14°49.11'	7.16	1.96	9	324	27	0.09	1.2	0.7	C	5 GRIFFEN (AUSTRIA)
5351	820513	112819.50	FLD	46°17.61'	13°16.73'	10.37	1.05	8	235	7	0.07	1.2	0.9	C	4 LUSEVERA (FRIULI)
5352	820513	180423.11	FLD	46°19.30'	13°06.91'	9.51	1.18	10	233	1	0.08	0.6	0.5	C	5 GEMONA (FRIULI)
5353	820513	215606.86	FLD	46°18.21'	13°07.48'	10.43	0.78	8	175	3	0.16	1.3	1.3	C	4 GEMONA (FRIULI)
5354	820514	011806.12	FLD	46°23.91'	12°53.14'	9.87	1.40	10	264	19	0.12	1.6	2.9	C	5 VILLA SANTINA (FRIULI)
5355	820514	032403.99	FLD	46°19.30'	13°10.51'	3.69	0.81	8	235	6	0.16	1.7	3.0	C	4 GEMONA (FRIULI)
5356	820514	180049.73	FLD	46°19.30'	13°05.04'	7.00	0.66	6	239	1	0.15	1.6	1.9	C	4 GEMONA (FRIULI)
5357	820515	111233.89	FLD	46°23.79'	13°06.10'	2.91	1.10	8	302	9	0.14	1.7	3.6	C	4 MOGGIO UDINESE (FRIULI)
5358	820515	181115.00	FLD	46°18.09'	12°57.68'	6.72	1.01	7	277	7	0.05	0.5	0.6	C	4 TRASAGHIS (FRIULI)
5359	820516	004532.57	FLD	46°23.49'	12°59.55'	1.88	1.10	6	311	11	0.08	1.5	9.0	D	4 TOLMEZZO (FRIULI)
5360	820516	023517.12	FLD	46°16.16'	13°06.38'	8.74	0.95	10	114	6	0.24	1.6	1.9	B	5 GEMONA (FRIULI)
5361	820516	043106.12	FLD	46°13.38'	13°28.19'	2.25	1.52	12	228	12	0.17	1.5	8.7	D	7 PULFERO (FRIULI)
5362	820516	085623.93	TLD	46°07.02'	10°36.96'	2.55	1.12	8	286	15	0.16	1.5	9.8	D	5 CARE' ALTO (TRENTINO)
5363	820517	010125.73	SLD	46°13.42'	13°48.30'	8.59	1.92	15	147	30	0.28	0.9	6.5	C	9 TOLMIN (SLOVENIA)
5364	820517	090756.47	FLD	46°19.72'	13°07.21'	9.95	0.99	7	259	2	0.08	0.8	0.7	C	4 GEMONA (FRIULI)
5365	820517	101620.66	FLD	46°18.17'	13°06.10'	9.56	0.86	6	186	2	0.05	0.7	0.6	C	3 GEMONA (FRIULI)
5366	820517	152837.74	TED	46°01.74'	11°29.76'	1.23	1.47	6	240	15	0.13	5.2	59.0	D	3 BORGO VALSUCANA (TRENTINO)
5367	820517	154031.44	FLD	46°22.09'	12°59.04'	4.83	1.14	7	302	10	0.06	0.8	1.2	C	4 TOLMEZZO (FRIULI)
5368	820518	022441.16	VLD	45°52.56'	11°18.06'	16.04	1.29	7	258	9	0.03	0.3	0.3	C	4 LASTEBASSE (VENETO)
5369	820518	022816.42	VLD	45°52.01'	11°18.77'	17.41	1.82	12	241	10	0.25	1.9	1.5	C	6 LASTEBASSE (VENETO)
5370	820518	040550.22	SLD	45°34.00'	14°27.25'	8.57	1.93	14	293	19	0.37	2.5	2.0	D	7 K. POLICA (SLOVENIA)
5371	820518	151045.10	FLD	46°22.60'	12°27.85'	3.29	3.20	42	88	8	0.67	1.5	2.2	C	41 M. PRAMACCIATORE (FRIULI)
5372	820518	160103.06	TLD	46°01.54'	10°58.52'	5.78	1.50	8	153	23	0.08	0.5	3.0	C	4 VEZZANO (TRENTINO)
5373	820518	170205.46	FLD	46°11.98'	13°25.25'	2.21	1.13	6	266	8	0.03	1.0	2.8	C	4 TAIPANA (FRIULI)
5374	820519	032910.77	LLD	45°49.80'	10°41.84'	11.48	1.80	8	233	14	0.14	1.6	1.6	C	5 VALVESTINO (LOMBARDIA)
5375	820519	090259.04	FLD	46°04.09'	13°31.80'	0.30	1.07	4	345	14	0.28	0.3	0.3	C	3 PREPOTTO (FRIULI)
5376	820519	124721.92	FLD	46°05.25'	13°32.98'	0.81	1.26	6	344	14	0.12	1.3	9.3	D	4 S. PIETRO AL NATISONE (FRIULI)
5377	820519	200853.30	FLD	46°20.54'	13°08.90'	3.77	0.91	6	272	4	0.07	1.1	1.4	C	3 MOGGIO UDINESE (FRIULI)
5378	820520	124538.76	CLD	45°25.53'	14°21.38'	15.13	2.08	16	293	35	0.64	4.6	3.1	D	8 KLANA (CROATIA)
5379	820521	012251.20	FLD	46°18.24'	13°10.40'	3.55	1.18	9	213	6	0.19	1.1	2.4	C	5 GEMONA (FRIULI)
5380	820521	033124.40	FLD	46°19.30'	13°11.17'	5.92	1.30	10	236	7	0.19	1.3	1.7	C	5 GEMONA (FRIULI)
5381	820521	033748.34	FLD	46°19.30'	13°10.62'	5.16	0.99	10	235	6	0.20	1.4	1.9	C	5 GEMONA (FRIULI)
5382	820521	090454.94	FLD	46°04.93'	13°32.39'	1.64	1.16	6	345	14	0.09	1.8	5.7	D	4 PREPOTTO (FRIULI)
5383	820521	180305.02	FLD	46°19.74'	13°11.57'	4.69	1.10	10	245	7	0.15	1.1	1.9	C	5 GEMONA (FRIULI)
5384	820522	034250.96	FLD	46°18.69'	13°04.47'	8.16	1.14	10	204	2	0.14	0.9	0.9	C	5 TRASAGHIS (FRIULI)
5385	820523	003142.90	FLD	46°23.94'	13°11.46'	5.01	1.49	12	277	11	0.15	1.3	2.5	C	6 MOGGIO UDINESE (FRIULI)
5386	820523	203324.75	FLD	46°20.47'	13°08.69'	5.39	1.03	7	266	4	0.13	1.7	1.7	C	4 MOGGIO UDINESE (FRIULI)
5387	820524	061701.07	FLD	46°22.57'	13°14.98'	1.64	1.19	10	278	13	0.09	0.9	6.8	D	5 CHIUSAFORTE (FRIULI)
5388	820524	150507.32	FLD	46°20.08'	13°08.12'	6.19	1.27	8	261	3	0.07	0.8	0.7	C	4 MOGGIO UDINESE (FRIULI)
5389	820524	162442.28	FLD	46°20.76'	13°08.57'	5.51	1.07	8	274	4	0.11	1.3	1.4	C	4 MOGGIO UDINESE (FRIULI)
5390	820524	164401.37	FLD	46°18.68'	13°09.22'	4.59	0.98	10	216	4	0.12	0.7	1.0	C	5 GEMONA (FRIULI)
5391	820524	172406.31	FLD	46°19.09'	13°12.52'	7.00	1.08	10	236	8	0.16	1.3	1.5	C	5 LUSEVERA (FRIULI)
5392	820525	111628.60	FLD	46°28.28'	13°38.14'	5.75	2.06	12	256	6	0.15	0.9	2.5	C	7 FUSINE (FRIULI)
5393	820526	072547.15	TED	46°07.54'	11°10.23'	12.88	1.22	5	240	14	0.04	1.4	1.2	C	3 LAVIS (TRENTINO)
5394	820526	161034.93	TLD	46°02.07'	10°58.45'	10.85	1.49	6	190	24	0.03	0.4	0.9	C	3 VEZZANO (TRENTINO)
5395	820527	011419.98	FLD	46°20.08'	13°05.75'	5.93	0.78	5	310	2	0.05	0.8	0.7	C	3 MOGGIO UDINESE (FRIULI)
5396	820528	035218.05	FLD	46°22.43'	13°01.64'	4.18	1.18	7	301	8	0.04	0.5	0.9	C	4 TOLMEZZO (FRIULI)
5397	820528	105507.33	TLD	46°06.82'	11°15.00'	9.88	1.53	8	147	8	0.12	1.2	1.8	C	4 BASELGA DI PINE' (TRENTINO)
5398	820528	124317.10	TED	46°08.15'	11°11.81'	2.89	1.79	9	162	13	0.20	1.4	9.6	C	5 LAVIS (TRENTINO)
5399	820528	142952.95	TLD	46°06.35'	11°13.95'	9.05	1.37	10	147	9	0.21	1.6	2.7	C	5 BASELGA DI PINE' (TRENTINO)
5400	820528	160904.99	TED	46°09.67'	11°06.43'	5.65	1.44	7	181	20	0.52	1.0	6.6	D	4 LAVIS (TRENTINO)

N	DATE	ORTIME	LAT	Lon	DEP	MAG	NO	GAP	DM	RMS	ERH	ERZ	Q	NS	PLACE	
5401	820528	225544.92	FLD	46°20.23'	13°08.61'	5.91	0.72	6	265	4	0.11	1.4	1.5	C	4	MOGGIO UDINESE (FRIULI)
5402	820529	001101.10	FLD	46°24.05'	13°15.98'	8.57	1.04	10	289	16	0.08	1.0	1.8	C	5	CHIUSAFORTE (FRIULI)
5403	820529	011629.76	FLD	46°15.67'	12°37.70'	11.38	1.75	12	270	11	0.14	1.8	1.9	C	6	CLAUTANA (FRIULI)
5404	820529	184046.87	FLD	46°22.50'	13°11.67'	8.16	1.39	10	282	10	0.11	1.1	1.5	C	5	MOGGIO UDINESE (FRIULI)
5405	820529	223448.11	FLD	46°20.75'	13°15.01'	2.71	0.99	8	261	12	0.03	0.4	1.4	C	4	CHIUSAFORTE (FRIULI)
5406	820530	041104.02	VLD	46°13.51'	12°24.07'	2.63	1.82	12	329	21	0.14	1.8	7.8	D	6	PIEVE D'ALPAGO (VENETO)
5407	820530	170612.88	FLD	46°20.27'	13°07.81'	10.76	1.02	8	273	3	0.09	0.8	0.7	C	4	MOGGIO UDINESE (FRIULI)
5408	820530	210733.64	FLD	46°22.66'	13°01.61'	3.56	1.25	10	302	9	0.07	0.6	1.3	C	5	TOLMEZZO (FRIULI)
5409	820531	055620.25	FLD	46°22.02'	13°03.65'	5.57	1.17	7	294	6	0.06	0.8	0.9	C	4	TOLMEZZO (FRIULI)
5410	820531	185830.51	FLD	46°23.53'	13°14.58'	4.74	1.03	8	286	14	0.06	0.9	2.5	C	4	CHIUSAFORTE (FRIULI)
5411	820531	215333.60	FLD	45°39.19'	13°45.66'	11.97	1.56	13	301	6	0.14	1.9	0.9	C	7	TRIESTE (VENEZIA-GIULIA)
5412	820601	062710.99	FLD	46°18.68'	13°10.56'	10.29	1.19	10	222	6	0.09	0.7	0.7	C	5	GEMONA (FRIULI)
5413	820601	064648.39	FLD	46°04.30'	13°29.90'	2.91	1.12	8	200	12	0.04	1.7	1.6	C	5	PREPOTTO (FRIULI)
5414	820602	004336.64	FLD	46°21.70'	13°12.59'	2.22	0.84	6	288	10	0.15	1.0	4.0	C	3	CHIUSAFORTE (FRIULI)
5415	820602	090147.53	FLD	46°20.13'	12°52.54'	1.11	0.96	6	315	14	0.04	0.3	3.6	C	4	VILLA SANTINA (FRIULI)
5416	820602	204646.42	FLD	46°20.69'	13°14.23'	2.16	1.28	8	260	11	0.12	1.2	5.4	D	4	CHIUSAFORTE (FRIULI)
5417	820603	153537.80	FLD	46°19.20'	13°15.16'	5.04	1.58	12	245	9	0.13	0.9	1.4	C	6	LUSEVERA (FRIULI)
5418	820603	202041.15	FLD	46°20.08'	13°05.11'	6.45	0.80	6	289	2	0.07	0.9	0.7	C	3	MOGGIO UDINESE (FRIULI)
5419	820603	225638.81	VLD	45°51.68'	11°28.90'	2.77	1.23	6	306	23	0.85	1.1	6.9	D	3	ASIAGO (VENETO)
5420	820604	063643.66	FLD	46°21.61'	13°07.15'	9.29	1.11	8	284	5	0.05	0.5	0.4	C	4	MOGGIO UDINESE (FRIULI)
5421	820604	144509.75	FLD	46°19.39'	13°08.87'	4.04	1.12	7	235	4	0.02	0.4	0.4	C	4	GEMONA (FRIULI)
5422	820604	204310.81	LLD	45°38.91'	10°11.40'	15.14	2.09	10	329	51	0.45	4.8	2.0	D	5	GUSSAGO (LOMBARDIA)
5423	820605	175412.57	SLD	45°42.07'	14°46.61'	6.74	3.95	27	151	28	0.78	3.3	2.6	D	14	DOLENJA-VAS (SLOVENIA)
5424	820605	200930.28	FLD	46°12.62'	13°33.40'	5.67	1.19	6	309	16	0.08	1.9	5.2	D	4	PULFERO (FRIULI)
5425	820605	234656.46	LLD	45°44.41'	10°29.04'	28.26	1.73	10	311	30	0.14	1.8	1.7	C	5	IDRO (LOMBARDIA)
5426	820606	135902.88	FLD	46°22.78'	13°15.50'	2.23	1.02	7	280	14	0.09	1.2	8.0	D	4	CHIUSAFORTE (FRIULI)
5427	820606	180133.68	FLD	46°17.32'	13°07.69'	7.07	0.89	6	155	4	0.07	0.8	1.0	B	3	GEMONA (FRIULI)
5428	820607	202152.54	OLD	47°28.78'	15°12.79'	8.10	2.58	22	155	82	0.90	2.9	3.3	D	12	OBERORT (AUSTRIA)
5429	820607	212211.94	FLD	46°22.99'	13°00.12'	2.73	0.76	5	309	10	0.07	1.9	5.5	D	3	TOLMEZZO (FRIULI)
5430	820608	053459.31	FLD	46°26.52'	12°59.34'	12.72	1.10	7	319	16	0.05	0.7	0.9	C	4	ARTA (FRIULI)
5431	820608	092152.24	FLD	46°19.66'	13°11.24'	5.04	0.80	8	243	7	0.18	1.4	2.2	C	5	GEMONA (FRIULI)
5432	820608	180614.97	FLD	46°18.86'	13°15.47'	1.46	1.22	8	242	9	0.10	1.0	5.9	D	4	LUSEVERA (FRIULI)
5433	820608	183826.59	FLD	46°23.26'	13°14.52'	9.31	0.89	6	304	13	0.05	1.1	1.5	C	3	CHIUSAFORTE (FRIULI)
5434	820609	060612.69	FLD	46°16.42'	13°18.42'	8.71	0.94	8	233	6	0.09	1.7	1.4	C	4	LUSEVERA (FRIULI)
5435	820609	123318.64	FLD	46°00.26'	13°21.96'	7.49	1.20	6	318	14	0.12	1.0	1.6	C	3	PREMARIACCO (FRIULI)
5436	820609	201828.48	FLD	46°19.78'	13°17.33'	8.08	1.35	10	257	11	0.10	1.0	1.4	C	5	LUSEVERA (FRIULI)
5437	820609	212900.99	FLD	46°21.55'	13°11.78'	10.18	1.07	10	271	9	0.07	0.7	0.7	C	5	MOGGIO UDINESE (FRIULI)
5438	820610	050710.13	FLD	46°18.20'	13°12.90'	4.59	1.08	6	242	8	0.03	0.4	0.7	C	3	LUSEVERA (FRIULI)
5439	820610	102926.42	FLD	46°20.94'	13°09.82'	1.16	1.00	6	277	6	0.05	0.7	3.6	C	3	MOGGIO UDINESE (FRIULI)
5440	820610	180442.93	FLD	46°22.37'	13°10.14'	1.30	0.83	6	297	8	0.14	1.3	7.3	D	3	MOGGIO UDINESE (FRIULI)
5441	820610	191648.40	TLD	45°49.05'	11°00.73'	7.91	1.68	11	187	12	0.18	1.2	2.2	C	6	ALA (TRENTINO)
5442	820610	192145.46	OLD	46°35.24'	13°14.67'	12.94	1.83	11	310	32	0.13	1.7	4.0	C	6	RÄTTENDORF (AUSTRIA)
5443	820610	221222.19	OLD	47°08.14'	12°29.07'	10.74	2.33	14	335	65	0.33	3.2	2.8	D	7	RIEGELK (AUSTRIA)
5444	820611	104352.77	FLD	46°22.54'	12°59.84'	1.29	0.94	6	305	10	0.11	1.5	8.9	D	4	TOLMEZZO (FRIULI)
5445	820611	132709.22	FLD	46°18.76'	13°09.57'	15.42	1.29	6	223	5	0.03	0.5	0.3	C	3	GEMONA (FRIULI)
5446	820611	163347.68	FLD	46°19.77'	13°08.19'	7.00	0.82	6	252	3	0.09	1.2	1.2	C	3	GEMONA (FRIULI)
5447	820611	174001.83	FLD	46°18.87'	13°02.63'	9.50	0.99	10	234	4	0.13	0.9	0.9	C	5	TRASAGHIS (FRIULI)
5448	820611	190856.30	FLD	46°19.48'	13°08.63'	4.00	0.87	6	241	3	0.02	0.3	0.4	C	3	GEMONA (FRIULI)
5449	820612	042826.17	FLD	46°22.93'	13°14.39'	4.22	1.05	10	282	13	0.10	1.0	3.0	C	5	CHIUSAFORTE (FRIULI)
5450	820612	115823.67	FLD	46°20.70'	13°03.61'	5.07	0.90	6	330	4	0.07	1.1	0.8	C	3	TOLMEZZO (FRIULI)
5451	820612	121528.19	FLD	46°20.09'	13°03.72'	6.89	1.07	8	271	3	0.07	0.6	0.6	C	4	TOLMEZZO (FRIULI)
5452	820612	163059.31	TLD	45°49.29'	11°00.61'	5.74	1.46	8	183	12	0.06	0.5	1.2	C	4	ALA (TRENTINO)
5453	820613	035205.20	FLD	46°19.84'	13°03.01'	6.61	0.79	6	262	4	0.05	0.7	0.7	C	3	TRASAGHIS (FRIULI)
5454	820613	100253.93	FLD	46°18.88'	13°08.71'	12.51	2.48	17	110	4	0.24	0.7	1.1	B	9	GEMONA (FRIULI)
5455	820613	100706.43	FLD	46°19.60'	13°09.41'	10.46	0.88	6	246	4	0.09	1.4	1.1	C	3	GEMONA (FRIULI)
5456	820614	172428.39	TED	46°06.65'	11°15.81'	13.42	1.35	7	144	8	0.17	1.3	3.2	C	4	BASELGA DI PINE' (TRENTINO)
5457	820614	205542.92	FLD	46°23.49'	13°10.64'	1.66	1.43	12	274	10	0.23	1.8	8.8	D	6	MOGGIO UDINESE (FRIULI)
5458	820615	044208.14	FLD	46°20.17'	13°09.22'	5.35	0.98	6	262	5	0.03	0.5	0.5	C	3	MOGGIO UDINESE (FRIULI)
5459	820615	073540.96	FLD	46°20.75'	13°17.60'	4.90	0.95	8	265	13	0.02	0.3	0.8	C	4	CHIUSAFORTE (FRIULI)
5460	820615	082738.89	TLD	46°05.73'	11°16.35'	18.95	1.64	8	161	6	0.07	0.9	0.6	B	4	BASELGA DI PINE' (TRENTINO)

N	DATE	ORTIME	LAT	Lon	DEP	MAG	NO	CAP	DM	RMS	ERH	ERZ	Q	NS	PLACE	
5461	820615	103942.46	FLD	46°21.91'	13°08.71'	6.97	1.57	10	284	6	0.16	1.5	1.5	C	5	MOGGIO UDINESE (FRIULI)
5462	820615	145025.78	FLD	46°18.76'	13°12.15'	6.00	1.03	6	244	8	0.02	0.2	0.3	C	3	GEMONA (FRIULI)
5463	820615	151844.95	FLD	46°18.28'	13°11.48'	6.56	1.28	10	219	7	0.08	0.5	0.6	C	5	GEMONA (FRIULI)
5464	820616	014218.94	FLD	46°17.86'	13°08.30'	6.91	1.00	8	180	4	0.09	0.6	0.9	B	4	GEMONA (FRIULI)
5465	820616	045303.92	FLD	46°20.26'	13°03.42'	2.37	1.02	8	274	4	0.17	1.6	2.5	C	4	TOLMEZZO (FRIULI)
5466	820616	092126.14	FLD	46°21.62'	12°58.75'	4.88	1.11	8	299	10	0.05	0.6	0.9	C	4	TOLMEZZO (FRIULI)
5467	820616	183035.08	FLD	46°18.84'	13°11.94'	7.04	1.06	10	230	8	0.17	1.2	1.5	C	5	GEMONA (FRIULI)
5468	820617	085056.05	FLD	46°20.76'	13°01.14'	2.75	1.09	6	283	7	0.14	1.9	3.8	C	4	TOLMEZZO (FRIULI)
5469	820617	091843.68	FUD	46°07.33'	13°34.16'	1.52	1.11	8	221	15	0.04	1.5	9.2	D	5	S. PIETRO AL NATISONE (FRIULI)
5470	820617	095145.67	TLD	45°45.20'	11°00.97'	6.78	1.56	8	241	12	0.10	1.1	1.5	C	4	ALA (TRENTINO)
5471	820617	201236.68	FLD	46°19.30'	13°02.51'	6.45	0.77	7	247	4	0.13	1.2	1.4	C	4	TRASAGHIS (FRIULI)
5472	820618	022921.97	TLD	45°47.33'	10°58.94'	6.35	1.60	8	207	9	0.10	1.1	1.4	C	4	ALA (TRENTINO)
5473	820618	060617.57	FLD	46°05.75'	13°11.92'	4.80	1.29	5	264	15	0.02	0.6	1.6	C	4	FAGAGNA (FRIULI)
5474	820618	172028.02	FLD	46°18.62'	13°00.68'	6.23	0.86	5	301	7	0.05	1.0	1.3	C	3	TRASAGHIS (FRIULI)
5475	820619	094308.03	FLD	46°21.45'	13°21.79'	5.04	1.17	8	279	16	0.08	1.2	4.1	C	4	M. CANIN (FRIULI)
5476	820619	121505.33	VLD	46°15.44'	12°08.94'	12.88	2.26	8	328	53	0.10	1.5	0.8	C	4	CIME DI S. SEBASTIANO (VENETO)
5477	820619	233407.65	SLD	45°34.10'	15°07.55'	0.38	2.24	19	320	58	0.40	2.5	1.7	D	10	LIPA (SLOVENIA)
5478	820620	072246.46	FLD	46°15.71'	13°17.09'	8.66	0.77	5	294	4	0.01	0.2	0.2	C	3	LUSEVERA (FRIULI)
5479	820620	124649.49	FLD	46°21.46'	13°19.88'	3.02	0.86	5	310	15	0.20	1.4	7.4	D	3	M. CANIN (FRIULI)
5480	820621	081408.19	VLD	45°48.65'	11°19.38'	12.40	1.49	6	267	13	0.11	1.6	1.6	C	3	POSINA (VENETO)
5481	820621	165524.63	TED	46°08.66'	11°12.13'	9.98	1.27	6	229	13	0.02	6.5	7.9	D	3	LAVIS (TRENTINO)
5482	820622	014320.64	FLD	46°16.26'	13°19.77'	8.57	1.03	7	239	8	0.11	1.8	1.9	C	4	UCEA (FRIULI)
5483	820622	114603.75	TLD	45°52.53'	10°58.65'	5.71	1.60	8	132	14	0.14	1.3	5.1	C	5	ROVERETO (TRENTINO)
5484	820622	213812.22	FLD	46°30.88'	13°18.19'	5.84	1.03	7	316	27	0.10	1.4	6.4	D	4	PONTEBBA (FRIULI)
5485	820623	064108.67	FLD	46°22.85'	13°17.77'	0.68	1.01	6	308	17	0.00	0.1	1.4	C	3	CHIUSAFORTE (FRIULI)
5486	820623	124914.75	FLD	45°57.44'	13°27.07'	20.91	1.75	10	173	20	0.07	1.6	1.1	C	6	MANZANO (FRIULI)
5487	820623	220228.01	FLD	46°21.79'	13°16.66'	2.01	1.02	10	272	14	0.14	1.4	8.6	D	5	CHIUSAFORTE (FRIULI)
5488	820623	231341.16	FLD	46°13.02'	13°26.74'	7.35	1.22	12	276	11	0.14	1.0	1.5	C	6	TAIPANA (FRIULI)
5489	820624	100816.96	TED	46°09.86'	11°13.75'	14.31	1.60	8	166	14	0.13	1.2	2.1	C	4	BASELGA DI PINE' (TRENTINO)
5490	820624	100846.59	TED	46°09.58'	11°15.57'	14.54	1.60	8	159	13	0.08	0.7	1.3	B	4	BASELGA DI PINE' (TRENTINO)
5491	820624	121934.02	FLD	46°16.42'	13°17.70'	8.18	0.85	6	295	6	0.05	0.9	0.9	C	3	LUSEVERA (FRIULI)
5492	820624	153806.55	TED	46°03.12'	11°30.32'	1.51	1.26	6	323	15	0.10	0.8	5.2	D	3	BORGO VALSUGANA (TRENTINO)
5493	820624	175506.18	FLD	46°17.35'	13°17.48'	7.11	0.84	6	289	7	0.06	1.1	1.3	C	3	LUSEVERA (FRIULI)
5494	820625	014814.28	FLD	46°18.52'	13°08.20'	6.03	0.95	6	200	3	0.05	0.7	0.7	C	3	GEMONA (FRIULI)
5495	820625	025654.26	FLD	46°20.27'	13°18.63'	2.44	0.84	7	264	12	0.06	0.8	4.4	C	4	CHIUSAFORTE (FRIULI)
5496	820625	042216.25	FLD	46°28.52'	13°18.54'	6.98	1.23	8	309	24	0.07	1.6	5.3	D	4	DOGNA (FRIULI)
5497	820625	044859.18	FLD	46°17.17'	13°10.68'	9.20	0.85	10	195	7	0.12	0.8	0.9	C	5	GEMONA (FRIULI)
5498	820625	094719.86	TLD	45°46.93'	11°02.71'	8.53	1.50	8	223	14	0.11	1.3	1.3	C	4	ALA (TRENTINO)
5499	820625	100509.24	TED	46°07.43'	11°13.40'	5.36	1.85	7	154	11	0.03	0.3	1.1	B	5	BASELGA DI PINE' (TRENTINO)
5500	820626	034452.78	FLD	46°22.60'	13°01.55'	5.37	1.04	8	302	9	0.06	0.6	1.0	C	4	TOLMEZZO (FRIULI)
5501	820626	154927.51	FLD	46°22.41'	13°01.50'	5.04	1.13	8	304	8	0.07	0.9	1.2	C	4	TOLMEZZO (FRIULI)
5502	820627	045733.68	FLD	46°16.82'	13°03.88'	3.02	1.99	11	145	5	0.25	1.2	3.8	C	7	TRASAGHIS (FRIULI)
5503	820627	104838.04	FLD	46°22.31'	12°59.18'	5.11	1.15	8	304	10	0.08	1.0	1.8	C	4	TOLMEZZO (FRIULI)
5504	820628	232922.58	FLD	46°21.47'	13°15.79'	11.95	1.01	6	269	13	0.08	1.0	1.3	C	3	CHIUSAFORTE (FRIULI)
5505	820629	153435.67	TED	46°10.15'	11°01.51'	3.30	1.50	8	193	26	0.54	1.1	13.4	D	4	SPORMAGGIORE (TRENTINO)
5506	820629	203436.68	FLD	46°22.84'	13°11.92'	2.13	0.83	5	300	10	0.35	1.3	5.0	D	3	MOGGIO UDINESE (FRIULI)
5507	820630	041617.39	FLD	46°22.06'	13°10.96'	9.97	0.73	7	292	8	0.15	1.8	1.8	C	4	MOGGIO UDINESE (FRIULI)
5508	820630	042756.74	FLD	46°17.64'	13°08.65'	9.55	0.82	8	179	4	0.05	0.4	0.4	B	4	GEMONA (FRIULI)
5509	820630	065735.24	FUD	46°07.02'	13°34.35'	2.25	1.14	7	335	15	0.12	1.8	6.9	D	4	S. PIETRO AL NATISONE (FRIULI)
5510	820630	141418.64	FLD	46°08.56'	13°26.86'	2.43	0.81	6	315	5	0.25	1.6	2.4	C	4	CIVIDALE (FRIULI)
5511	820630	141849.38	FLD	46°21.57'	12°58.87'	7.71	1.12	8	298	10	0.06	0.7	0.9	C	4	TOLMEZZO (FRIULI)
5512	820701	044358.14	FLD	46°19.91'	13°08.03'	5.40	0.86	6	258	3	0.02	0.3	0.2	C	3	GEMONA (FRIULI)
5513	820701	062510.69	FUD	46°08.46'	13°34.47'	2.00	1.27	9	224	15	0.14	1.8	9.7	D	6	S. PIETRO AL NATISONE (FRIULI)
5514	820701	134342.20	TLD	45°54.69'	10°52.22'	9.95	1.54	8	132	15	0.06	0.4	1.1	B	4	RIVA (TRENTINO)
5515	820701	135255.49	FLD	46°21.31'	13°16.87'	1.32	0.89	6	298	13	0.04	0.9	7.4	D	3	CHIUSAFORTE (FRIULI)
5516	820701	142252.87	FLD	46°19.68'	13°07.93'	5.11	0.83	6	249	3	0.03	0.4	0.3	C	3	GEMONA (FRIULI)
5517	820701	204016.98	TLD	45°56.44'	10°44.82'	2.17	2.35	10	146	9	0.23	0.9	6.2	C	5	PRANZO (TRENTINO)
5518	820702	060053.17	FLD	46°32.15'	13°01.09'	4.30	1.90	12	294	25	0.11	1.2	7.3	D	6	PALUZZA (FRIULI)
5519	820702	060438.00	FLD	46°30.86'	13°01.83'	1.73	1.31	8	326	22	0.05	0.7	9.4	D	4	PALUZZA (FRIULI)
5520	820702	205023.92	FLD	46°19.69'	13°06.34'	7.76	0.88	10	271	1	0.08	0.6	0.5	C	5	GEMONA (FRIULI)

N	DATE	ORTIME	LAT	LON	DEP	MAG	NO	CAP	DM	RMS	ERH	ERZ	Q	NS	PLACE	
5521	820702	210231.54	FLD	46°16.18'	13°16.79'	9.66	1.10	8	221	5	0.12	1.2	1.0	C	4	LUSEVERA (FRIULI)
5522	820703	010138.92	FLD	46°20.79'	13°19.24'	1.24	0.96	10	269	14	0.07	0.5	5.6	D	5	CHIUSAFORTE (FRIULI)
5523	820703	042148.92	FLD	46°23.40'	13°11.39'	7.10	1.15	10	290	10	0.08	0.8	1.2	C	5	MOGGIO UDINESE (FRIULI)
5524	820703	134201.25	SLD	46°12.69'	15°08.92'	0.38	3.19	24	304	52	0.74	3.4	3.1	D	12	VRANSKO (SLOVENIA)
5525	820704	054151.65	FLD	46°23.26'	12°55.46'	7.28	1.20	10	316	15	0.08	0.9	1.5	C	5	VILLA SANTINA (FRIULI)
5526	820704	064531.45	CLD	45°16.00'	14°39.51'	3.68	2.28	17	321	56	0.22	1.5	1.1	C	9	HRELJN (CROATIA)
5527	820705	000500.40	FLD	46°19.82'	13°03.67'	7.28	1.32	12	232	3	0.21	1.3	1.2	C	6	TRASAGHIS (FRIULI)
5528	820705	051623.83	FLD	46°19.06'	13°01.87'	7.81	0.86	7	246	5	0.07	0.7	0.8	C	4	TRASAGHIS (FRIULI)
5529	820705	063017.97	TLD	45°56.26'	10°39.42'	16.60	3.02	19	99	38	1.19	4.9	5.1	D	11	RONCONE (TRENTINO)
5530	820705	180544.69	FLD	46°16.15'	12°37.47'	16.08	1.52	14	209	12	0.43	2.0	3.2	D	7	CLAUTANA (FRIULI)
5531	820706	151305.42	FLD	46°18.53'	13°02.15'	7.59	0.90	7	230	5	0.04	0.4	0.4	C	4	TRASAGHIS (FRIULI)
5532	820707	014414.78	FLD	46°18.96'	12°32.88'	15.00	1.61	12	235	19	0.27	1.5	2.6	C	6	CLAUT (FRIULI)
5533	820707	014954.09	FLD	46°17.53'	13°01.56'	5.10	0.94	8	284	6	0.04	0.6	0.8	C	4	TRASAGHIS (FRIULI)
5534	820707	094236.45	FLD	46°19.49'	13°07.72'	6.11	0.84	6	242	2	0.03	0.4	0.4	C	3	GEMONA (FRIULI)
5535	820707	161555.36	TLD	46°08.43'	11°11.92'	10.97	1.89	10	163	13	0.23	1.6	3.9	C	5	LAVIS (TRENTINO)
5536	820708	021742.77	LD	45°17.08'	14°20.66'	5.73	2.24	20	297	51	0.56	2.8	2.7	D	10	RIJEKA (CROATIA)
5537	820708	044130.85	FLD	46°18.39'	13°06.10'	8.60	1.53	14	130	1	0.22	1.0	1.0	B	7	GEMONA (FRIULI)
5538	820708	051151.35	FLD	46°18.72'	13°09.95'	6.79	0.80	6	225	5	0.06	1.0	0.8	C	3	GEMONA (FRIULI)
5539	820708	065457.50	FLD	46°19.92'	13°08.22'	4.60	1.18	10	255	3	0.10	0.7	0.7	C	5	GEMONA (FRIULI)
5540	820709	190037.20	TED	46°07.21'	11°12.73'	14.22	1.49	6	155	11	0.05	0.7	1.1	B	3	BASELGA DI PINE' (TRENTINO)
5541	820709	220108.27	FLD	46°19.30'	13°06.62'	8.99	0.82	8	236	1	0.04	0.3	0.3	C	4	GEMONA (FRIULI)
5542	820709	234103.49	FLD	46°18.59'	13°06.41'	5.53	1.26	12	153	1	0.21	1.1	1.2	C	6	GEMONA (FRIULI)
5543	820710	021203.73	FLD	46°23.65'	13°13.76'	2.12	0.87	6	306	13	0.04	0.6	3.5	C	3	CHIUSAFORTE (FRIULI)
5544	820710	031818.43	TLD	45°42.77'	10°34.67'	11.46	1.75	6	299	23	0.09	1.6	2.4	C	3	IDRO (LOMBARDIA)
5545	820710	041242.85	FLD	46°19.30'	13°06.10'	9.28	1.11	8	266	0	0.08	0.6	0.6	C	4	GEMONA (FRIULI)
5546	820710	121558.90	FLD	46°22.54'	13°12.17'	7.69	1.26	10	281	10	0.16	1.5	2.1	C	5	MOGGIO UDINESE (FRIULI)
5547	820710	224456.36	FLD	46°18.74'	13°07.76'	7.12	0.73	6	203	2	0.05	0.7	0.6	C	3	GEMONA (FRIULI)
5548	820711	002326.97	FLD	46°23.65'	13°15.07'	3.82	0.82	6	307	14	0.14	1.8	6.2	D	3	CHIUSAFORTE (FRIULI)
5549	820711	011247.34	FLD	46°16.22'	13°15.60'	7.73	1.74	10	215	4	0.07	0.5	0.5	C	5	LUSEVERA (FRIULI)
5550	820712	092753.94	ALD	46°15.13'	11°12.37'	16.14	1.51	6	202	20	0.04	0.6	1.0	C	3	EGNA (ALTO ADICE)
5551	820712	162732.88	TLD	46°02.52'	10°58.50'	8.01	1.42	6	193	24	0.01	0.1	0.3	C	3	VEZZANO (TRENTINO)
5552	820713	120228.50	TLD	45°47.64'	10°58.78'	5.69	1.66	7	201	9	0.10	1.4	1.5	C	4	ALA (TRENTINO)
5553	820713	205200.58	FLD	46°15.50'	12°57.08'	2.30	1.07	7	306	13	0.01	0.1	0.5	C	4	PIELUNGO (FRIULI)
5554	820716	220640.15	FLD	46°18.11'	13°07.04'	5.49	1.12	8	160	2	0.17	1.1	1.5	C	4	GEMONA (FRIULI)
5555	820717	073602.27	LLD	45°48.58'	10°30.27'	13.63	1.92	9	293	22	0.18	1.7	2.8	C	5	BAGOLINO (LOMBARDIA)
5556	820717	093716.96	VLD	46°08.24'	12°17.41'	12.29	1.98	8	326	66	0.17	2.1	1.5	C	4	BELLUNO (VENETO)
5557	820717	110915.33	FLD	46°19.85'	13°07.09'	8.13	0.81	7	268	2	0.08	0.7	0.7	C	4	GEMONA (FRIULI)
5558	820717	121335.14	TED	46°06.22'	11°17.14'	13.50	1.52	8	138	6	0.14	1.4	1.5	C	4	BASELGA DI PINE' (TRENTINO)
5559	820717	174522.61	FLD	46°15.28'	13°08.98'	4.10	1.11	10	133	5	0.15	0.6	1.2	B	5	GEMONA (FRIULI)
5560	820717	180906.38	FLD	46°21.17'	12°55.48'	5.59	1.11	8	307	13	0.07	0.8	1.5	C	4	VILLA SANTINA (FRIULI)
5561	820718	031019.90	FLD	46°17.34'	13°07.09'	7.18	0.96	8	143	4	0.08	0.6	0.7	B	4	GEMONA (FRIULI)
5562	820718	215419.99	FLD	46°23.48'	13°13.07'	1.07	1.41	10	288	12	0.07	0.7	7.2	D	5	CHIUSAFORTE (FRIULI)
5563	820719	110157.59	FLD	46°20.96'	12°54.55'	2.23	1.14	6	331	15	0.08	1.5	7.9	D	3	VILLA SANTINA (FRIULI)
5564	820720	022424.34	FLD	46°18.33'	13°06.10'	4.97	1.04	8	130	2	0.16	1.3	1.5	B	4	GEMONA (FRIULI)
5565	820720	061854.79	FLD	46°19.91'	13°11.43'	2.81	0.99	8	247	7	0.12	1.4	3.5	C	4	GEMONA (FRIULI)
5566	820720	105541.80	FLD	46°18.93'	12°52.73'	0.46	2.99	30	90	12	0.85	1.3	2.1	D	17	PIELUNGO (FRIULI)
5567	820720	144830.44	FLD	46°24.84'	12°50.06'	3.73	1.28	7	271	23	0.06	1.2	6.0	D	4	VILLA SANTINA (FRIULI)
5568	820721	011110.73	FLD	46°20.08'	13°01.49'	3.46	1.39	10	271	6	0.17	1.3	2.1	C	5	TOLMEZZO (FRIULI)
5569	820721	100915.16	TED	46°06.20'	11°15.30'	8.81	1.51	7	143	7	0.18	1.6	2.7	C	4	BASELGA DI PINE' (TRENTINO)
5570	820721	115130.13	VLD	45°40.14'	10°53.27'	14.05	1.64	7	286	13	0.06	1.2	0.8	C	4	M. BALDO (VENETO)
5571	820721	172824.94	TED	46°07.89'	11°09.69'	6.11	1.40	6	165	15	0.11	1.1	4.2	C	4	LAVIS (TRENTINO)
5572	820721	201453.48	FLD	46°15.14'	13°17.63'	7.77	1.55	8	217	4	0.09	1.1	0.9	C	4	LUSEVERA (FRIULI)
5573	820722	163726.41	FLD	46°21.04'	13°16.08'	9.84	1.21	8	265	13	0.08	1.1	1.5	C	4	CHIUSAFORTE (FRIULI)
5574	820722	211948.95	FLD	46°18.56'	13°05.31'	4.21	0.96	7	171	1	0.15	1.2	1.7	C	4	GEMONA (FRIULI)
5575	820723	015215.76	SLD	46°11.38'	15°01.49'	19.13	2.52	5	336	42	0.26	7.0	2.9	D	3	VRANSKO (SLOVENIA)
5576	820723	064028.21	FLD	46°28.13'	13°08.44'	11.68	1.44	8	318	17	0.06	0.9	1.3	C	4	M. SERNIO (FRIULI)
5577	820723	153517.55	FLD	46°18.55'	13°01.60'	7.49	1.44	10	236	6	0.15	1.0	1.1	C	5	TRASAGHIS (FRIULI)
5578	820724	005912.70	FLD	46°20.07'	13°10.22'	2.81	0.81	5	259	6	0.03	0.5	1.0	C	3	MOGGIO UDINESE (FRIULI)
5579	820724	032012.04	FLD	46°23.28'	13°13.30'	7.79	1.26	10	286	12	0.06	0.6	1.0	C	5	CHIUSAFORTE (FRIULI)
5580	820724	183956.22	TLD	46°17.26'	10°50.89'	1.49	1.83	8	245	38	0.17	0.3	7.5	D	4	DIMARO (TRENTINO)

N	DATE	ORTIME		LAT	Lon	DEP	MAC	NO	GAP	DM	RMS	ERH	ERZ	Q	NS	PLACE
5581	820725	024735.15	FLD	46°24.07'	13°15.01'	6.52	1.62	8	290	15	0.07	1.1	2.4	C	4	CHIUSAFORTE (FRIULI)
5582	820725	123001.46	FLD	46°20.35'	13°06.10'	7.00	0.83	5	313	2	0.08	1.6	1.1	C	3	MOGGIO UDINESE (FRIULI)
5583	820726	012905.23	FLD	46°20.00'	13°10.99'	1.25	0.96	8	249	7	0.06	0.4	2.2	C	4	GEMONA (FRIULI)
5584	820727	071407.18	FLD	46°20.02'	13°13.56'	0.90	1.07	8	251	10	0.06	0.5	4.7	C	4	CHIUSAFORTE (FRIULI)
5585	820728	065245.29	FUD	46°06.50'	13°35.50'	2.05	1.28	7	342	17	0.21	1.7	7.3	D	4	STREGNA (FRIULI)
5586	820728	150528.79	SLD	45°41.71'	14°05.57'	15.43	2.17	10	194	26	0.49	3.1	5.5	D	5	PIVKA (SLOVENIA)
5587	820729	060923.57	FUD	46°04.19'	13°33.24'	0.78	1.08	4	220	15	0.16	0.3	0.3	C	3	PREPOTTO (FRIULI)
5588	820729	063013.88	FUD	45°59.80'	13°22.80'	1.18	1.22	4	192	15	0.10	0.3	0.3	C	3	MANZANO (FRIULI)
5589	820729	155735.79	FLD	46°29.76'	13°34.85'	3.76	2.45	17	242	6	0.36	1.7	5.2	D	9	FUSINE (FRIULI)
5590	820729	175913.28	FLD	46°24.20'	13°04.11'	7.38	1.72	12	272	10	0.12	1.0	1.4	C	6	TOLMEZZO (FRIULI)
5591	820730	064645.50	FUD	46°06.27'	13°28.86'	5.77	1.24	5	343	9	0.06	3.1	1.8	D	3	S. PIETRO AL NATISONE (FRIULI)
5592	820731	095013.97	VED	45°49.66'	12°55.24'	24.25	2.54	8	229	36	0.36	5.8	14.5	D	8	PORTOGUARO (VENETO)
5593	820731	140738.15	FLD	46°19.70'	12°59.40'	8.97	1.58	12	222	9	0.20	1.3	1.3	C	6	TRASAGHIS (FRIULI)
5594	820731	174912.98	FLD	46°16.95'	13°07.05'	7.10	0.99	8	136	4	0.05	0.3	0.4	B	4	GEMONA (FRIULI)
5595	820801	052129.22	FLD	46°22.61'	13°05.35'	3.32	1.03	6	330	6	0.07	1.4	1.9	C	3	MOGGIO UDINESE (FRIULI)
5596	820801	053022.02	SLD	46°14.99'	13°46.89'	13.60	1.57	8	263	42	0.07	1.9	6.1	D	5	TOLMIN (SLOVENIA)
5597	820801	083510.40	FLD	46°16.84'	13°16.51'	9.48	1.82	8	259	5	0.07	0.7	0.6	C	4	LUSEVERA (FRIULI)
5598	820801	224112.07	FLD	46°25.66'	13°03.14'	4.03	1.41	8	336	13	0.07	1.2	2.2	C	4	ARTA (FRIULI)
5599	820801	224955.22	FLD	46°22.14'	12°57.18'	9.51	0.92	8	334	13	0.11	1.6	1.5	C	4	VILLA SANTINA (FRIULI)
5600	820802	163103.79	TLD	45°46.36'	11°01.47'	8.93	1.92	8	238	13	0.14	1.6	1.9	C	4	ALA (TRENTINO)
5601	820802	213252.39	FLD	46°18.98'	13°05.13'	8.96	1.14	10	208	1	0.12	0.8	0.8	C	5	GEMONA (FRIULI)
5602	820802	215546.52	FLD	46°17.94'	13°05.67'	8.15	0.75	7	138	2	0.13	1.1	1.4	C	4	GEMONA (FRIULI)
5603	820803	003639.48	FLD	46°19.30'	13°04.99'	9.70	1.36	12	239	1	0.17	1.1	1.0	C	6	GEMONA (FRIULI)
5604	820803	101656.01	TED	46°09.31'	11°10.61'	11.68	1.48	8	170	16	0.27	1.9	4.8	C	4	LAVIS (TRENTINO)
5605	820803	202028.72	FLD	46°18.43'	13°06.10'	7.00	0.77	8	131	1	0.17	1.2	1.5	B	4	GEMONA (FRIULI)
5606	820804	002329.57	FLD	46°21.41'	13°14.36'	1.31	1.01	10	267	11	0.15	1.1	8.0	D	5	CHIUSAFORTE (FRIULI)
5607	820804	110759.77	FLD	46°15.11'	13°17.86'	9.46	1.06	8	218	5	0.05	0.7	0.6	C	4	LUSEVERA (FRIULI)
5608	820804	151050.49	FLD	46°19.65'	12°56.20'	5.76	0.90	5	296	10	0.02	0.4	0.6	C	3	PIELUNGO (FRIULI)
5609	820804	221414.11	FLD	46°19.96'	13°02.98'	8.32	0.83	7	265	4	0.07	0.7	0.7	C	4	TRASAGHIS (FRIULI)
5610	820805	131740.99	SLD	45°32.47'	15°09.34'	3.88	2.78	21	321	61	0.58	3.8	1.9	D	11	LIPA (SLOVENIA)
5611	820805	174206.56	FLD	46°23.00'	13°09.88'	6.90	0.91	6	289	9	0.11	1.6	2.1	C	4	MOGGIO UDINESE (FRIULI)
5612	820805	191423.24	FLD	46°20.50'	13°01.77'	3.44	1.11	6	278	6	0.04	0.5	0.7	C	3	TOLMEZZO (FRIULI)
5613	820807	191047.79	FLD	46°16.90'	13°05.42'	8.65	0.84	5	129	4	0.03	0.4	0.6	C	3	GEMONA (FRIULI)
5614	820809	123129.04	FLD	46°17.88'	13°11.85'	8.76	1.01	8	215	8	0.08	0.9	0.9	C	4	GEMONA (FRIULI)
5615	820809	191622.67	SLD	45°54.63'	14°36.55'	3.21	2.12	18	240	16	0.46	1.9	3.3	D	9	TURJAK (SLOVENIA)
5616	820809	212134.83	LLD	45°33.95'	10°31.12'	20.00	1.85	8	316	36	0.13	1.5	0.8	C	4	MANERBA DEL CARDA (LOMBARDIA)
5617	820810	034119.33	FLD	46°22.22'	13°08.32'	3.55	1.50	8	286	6	0.17	1.8	4.5	C	5	MOGGIO UDINESE (FRIULI)
5618	820810	061002.44	FUD	46°06.37'	13°35.68'	3.03	1.10	8	222	17	0.11	1.3	4.3	C	6	STREGNA (FRIULI)
5619	820810	061757.46	FUD	46°04.45'	13°33.20'	1.06	1.20	7	211	15	0.23	1.2	7.4	D	5	PREPOTTO (FRIULI)
5620	820810	092616.74	FLD	46°20.27'	13°03.27'	10.83	1.09	10	274	4	0.06	0.5	0.5	C	5	TOLMEZZO (FRIULI)
5621	820810	102045.02	FLD	46°21.46'	13°08.03'	4.07	0.96	6	296	5	0.06	0.9	1.1	C	3	MOGGIO UDINESE (FRIULI)
5622	820810	230649.52	FLD	46°18.76'	13°17.85'	9.58	1.26	10	250	9	0.05	0.5	0.6	C	5	LUSEVERA (FRIULI)
5623	820811	010327.68	TLD	45°59.88'	10°53.36'	6.40	1.53	5	176	19	0.02	0.1	1.0	C	3	ARCO (TRENTINO)
5624	820811	061222.26	FLD	46°16.66'	13°04.87'	6.45	0.92	8	136	5	0.07	0.4	0.6	B	4	GEMONA (FRIULI)
5625	820811	095343.22	FLD	46°20.85'	13°17.14'	5.88	1.35	10	265	13	0.13	1.4	2.7	C	5	CHIUSAFORTE (FRIULI)
5626	820811	113412.05	OLD	47°10.84'	10°06.06'	0.77	2.36	8	331	40	0.87	6.4	4.3	D	4	WARTH (AUSTRIA)
5627	820811	220550.76	FLD	46°19.67'	13°07.49'	6.12	0.88	6	253	2	0.10	1.3	1.2	C	3	GEMONA (FRIULI)
5628	820812	135025.14	FLD	46°13.08'	12°57.42'	4.22	2.19	12	148	4	0.18	0.9	1.3	C	7	MAIANO (FRIULI)
5629	820812	170730.38	TLD	45°55.05'	11°12.10'	13.38	1.56	8	164	4	0.11	1.6	1.1	C	4	CALLIANO (TRENTINO)
5630	820813	020257.35	FLD	46°15.50'	13°18.54'	7.74	1.23	8	226	6	0.05	0.7	0.7	C	4	LUSEVERA (FRIULI)
5631	820813	115839.92	SED	46°07.43'	13°47.79'	13.23	1.99	10	251	32	0.15	4.6	9.3	D	5	MOST NA SOCI (SLOVENIA)
5632	820813	173712.98	FLD	46°21.32'	13°06.90'	4.30	0.83	7	285	4	0.12	1.3	1.3	C	4	MOGGIO UDINESE (FRIULI)
5633	820814	025759.36	FLD	46°20.99'	13°10.14'	2.28	0.83	6	277	6	0.11	0.8	2.0	C	3	MOGGIO UDINESE (FRIULI)
5634	820815	090244.05	FLD	46°24.05'	13°02.55'	1.37	1.23	8	306	10	0.09	0.9	6.1	D	4	TOLMEZZO (FRIULI)
5635	820815	111641.86	FLD	46°20.16'	13°05.06'	6.53	0.85	5	325	2	0.05	1.1	0.9	C	3	MOGGIO UDINESE (FRIULI)
5636	820816	035800.65	FLD	46°20.67'	13°09.86'	4.49	0.94	8	272	6	0.09	0.8	1.0	C	4	MOGGIO UDINESE (FRIULI)
5637	820816	174146.80	FLD	46°17.61'	13°15.08'	4.07	1.37	8	227	6	0.05	0.5	0.8	C	4	LUSEVERA (FRIULI)
5638	820816	213530.71	FLD	46°28.59'	12°49.42'	8.28	1.56	8	289	27	0.10	1.0	3.2	C	4	SAURIS (FRIULI)
5639	820817	131427.83	TLD	45°49.16'	11°06.83'	11.22	1.83	9	217	9	0.20	1.5	2.4	C	5	PASUBIO (TRENTINO)
5640	820818	194725.46	FLD	46°24.14'	13°03.10'	7.37	0.91	6	306	10	0.09	1.6	2.2	C	4	TOLMEZZO (FRIULI)

N	DATE	ORTIME	LAT	LON	DEP	MAG	NO	GAP	DM	RMS	ERH	ERZ	Q	NS	PLACE
5641	820819	030108.64	FLD	46°17.97'	13°08.95'	7.63	0.88	8	193	4	0.07	0.7	0.7	C	4 GEMONA (FRIULI)
5642	820819	090014.69	SUD	46°07.92'	13°43.90'	21.46	1.74	9	250	27	0.15	2.5	1.5	C	5 MOST NA SOCI (SLOVENIA)
5643	820819	125538.00	OLD	46°52.60'	13°15.19'	2.88	1.88	18	276	49	0.36	1.9	2.9	D	10 NAPPLACH (AUSTRIA)
5644	820819	145659.92	FLD	46°16.87'	13°16.18'	6.47	1.06	8	225	5	0.07	0.7	0.8	C	4 LUSEVERA (FRIULI)
5645	820820	084336.84	TLD	45°46.39'	11°01.11'	9.00	1.70	8	226	12	0.15	1.8	1.8	C	4 ALA (TRENTINO)
5646	820820	092235.77	FUD	46°05.84'	13°33.65'	2.53	1.09	7	215	15	0.14	1.8	4.8	C	5 S. PIETRO AL NATISONE (FRIULI)
5647	820820	151110.73	OLD	46°35.47'	13°17.83'	5.49	1.82	9	277	27	0.09	1.7	7.6	D	5 RATTENDORF (AUSTRIA)
5648	820821	025109.78	TLD	45°49.12'	10°59.95'	8.35	1.43	8	183	11	0.16	1.2	2.3	C	4 ALA (TRENTINO)
5649	820821	124406.02	VLD	45°52.90'	11°19.67'	10.59	1.71	8	256	11	0.26	2.6	2.3	D	4 LASTEBASSE (VENETO)
5650	820821	184712.41	FLD	46°20.13'	13°00.97'	3.99	1.12	10	273	7	0.16	1.2	1.9	C	5 TOLMEZZO (FRIULI)
5651	820822	083557.89	FLD	46°23.57'	13°14.43'	3.13	1.22	10	287	14	0.12	1.2	5.0	C	5 CHIUSAFORTE (FRIULI)
5652	820822	122618.09	FLD	46°20.80'	13°09.19'	9.03	0.89	6	276	5	0.04	0.6	0.5	C	3 MOGGIO UDINESE (FRIULI)
5653	820822	134824.97	FLD	46°16.11'	13°05.45'	6.74	1.10	10	118	6	0.16	0.8	1.2	B	5 GEMONA (FRIULI)
5654	820823	013733.76	FLD	46°21.74'	13°07.55'	9.38	0.82	6	289	5	0.14	1.7	1.8	C	4 MOGGIO UDINESE (FRIULI)
5655	820823	091802.32	FUD	46°05.07'	13°31.16'	2.02	1.38	7	207	12	0.05	1.5	3.9	C	5 S. PIETRO AL NATISONE (FRIULI)
5656	820823	113842.39	FLD	46°18.61'	13°06.10'	6.05	0.86	5	183	1	0.05	0.8	0.9	C	3 GEMONA (FRIULI)
5657	820823	121847.79	FLD	46°13.88'	13°28.69'	11.29	2.70	24	111	13	0.38	0.8	1.7	C	12 PULFERO (FRIULI)
5658	820823	135739.23	FLD	46°12.61'	13°25.93'	14.25	0.96	5	285	9	0.04	1.2	1.0	C	3 TAIPANA (FRIULI)
5659	820823	183224.30	FLD	46°12.93'	13°25.42'	10.63	2.26	16	220	10	0.28	1.5	1.6	C	8 TAIPANA (FRIULI)
5660	820824	015944.81	SLD	46°15.85'	13°30.25'	6.62	0.95	5	312	17	0.02	0.6	1.5	C	3 ZAGA (SLOVENIA)
5661	820824	021540.77	FLD	46°05.49'	13°14.81'	12.27	0.95	5	271	11	0.12	0.3	0.2	C	3 TRICESIMO (FRIULI)
5662	820824	024052.25	FLD	46°17.07'	13°07.54'	8.18	1.89	14	147	4	0.14	0.6	0.7	B	7 GEMONA (FRIULI)
5663	820824	024434.34	SLD	46°12.59'	15°03.10'	18.12	2.52	5	337	45	0.33	8.3	3.5	D	3 VRANSKO (SLOVENIA)
5664	820824	084807.86	FLD	46°20.14'	13°14.72'	10.49	0.92	7	254	11	0.07	0.9	1.0	C	4 CHIUSAFORTE (FRIULI)
5665	820824	084833.37	SLD	46°22.91'	13°44.59'	39.51	1.54	7	290	39	0.04	0.7	0.7	C	4 NALOGU (SLOVENIA)
5666	820824	090311.63	FUD	46°05.20'	13°30.37'	1.50	1.34	6	205	11	0.09	1.2	3.0	C	4 S. PIETRO AL NATISONE (FRIULI)
5667	820824	154524.75	FLD	46°18.61'	12°56.10'	5.49	1.46	12	213	9	0.08	0.6	1.0	C	6 PIELUNGO (FRIULI)
5668	820824	163213.75	FLD	46°21.38'	13°09.79'	3.02	1.14	10	276	6	0.20	1.6	3.3	C	5 MOGGIO UDINESE (FRIULI)
5669	820824	204655.91	FLD	46°20.02'	13°07.78'	5.97	1.01	8	263	3	0.07	0.9	0.7	C	4 MOGGIO UDINESE (FRIULI)
5670	820825	092352.04	FUD	46°05.02'	13°32.29'	1.13	1.29	6	210	14	0.08	1.0	4.3	C	4 S. PIETRO AL NATISONE (FRIULI)
5671	820825	095927.46	FUD	46°06.10'	13°32.17'	1.04	1.03	6	214	13	0.08	1.2	6.6	D	4 S. PIETRO AL NATISONE (FRIULI)
5672	820825	154252.94	TED	46°07.79'	11°13.93'	7.91	1.58	5	154	11	0.06	1.8	4.1	C	4 BASELGA DI PINE' (TRENTINO)
5673	820825	182614.30	FLD	46°17.62'	13°18.21'	6.79	1.55	10	241	8	0.10	1.0	1.2	C	5 LUSEVERA (FRIULI)
5674	820825	223302.89	FLD	46°19.83'	13°15.73'	9.28	1.22	10	253	11	0.05	0.5	0.6	C	5 LUSEVERA (FRIULI)
5675	820827	065631.96	FLD	46°20.50'	13°10.94'	11.62	2.07	16	196	7	0.22	0.9	1.1	C	8 MOGGIO UDINESE (FRIULI)
5676	820827	084301.35	FLD	46°21.85'	12°59.41'	7.46	1.28	10	300	10	0.09	0.8	1.0	C	5 TOLMEZZO (FRIULI)
5677	820827	091011.44	FUD	46°05.02'	13°32.29'	1.12	1.20	6	210	14	0.08	1.0	4.2	C	4 S. PIETRO AL NATISONE (FRIULI)
5678	820827	100104.94	VLD	45°52.90'	11°16.37'	14.71	1.39	8	251	7	0.18	1.7	1.2	C	4 LASTEBASSE (VENETO)
5679	820827	145247.13	TED	46°08.37'	11°11.75'	8.61	1.48	8	163	13	0.21	1.4	4.1	C	4 LAVIS (TRENTINO)
5680	820829	091915.25	FLD	46°17.99'	13°08.81'	1.79	0.77	5	302	9	0.02	0.5	1.9	C	3 GEMONA (FRIULI)
5681	820901	154047.16	FLD	46°20.20'	13°05.27'	8.25	1.62	14	253	2	0.15	0.8	0.7	C	7 MOGGIO UDINESE (FRIULI)
5682	820901	154306.27	TED	46°07.25'	11°12.55'	10.71	1.62	5	155	11	0.08	1.7	4.6	C	4 BASELGA DI PINE' (TRENTINO)
5683	820902	104540.54	TLD	45°45.89'	11°05.85'	8.65	1.74	8	246	15	0.17	1.4	3.8	C	5 PASUBIO (TRENTINO)
5684	820902	124311.82	FLD	46°16.94'	13°06.52'	7.23	1.08	10	125	4	0.14	0.7	1.0	B	5 GEMONA (FRIULI)
5685	820902	155708.84	OLD	46°45.42'	12°28.66'	2.64	2.21	17	271	30	0.33	1.8	3.2	D	9 GOLBNER (AUSTRIA)
5686	820902	160153.42	TED	46°05.74'	11°19.67'	14.51	1.56	5	171	5	0.09	1.9	2.4	C	3 BASELGA DI PINE' (TRENTINO)
5687	820902	160845.80	FLD	46°19.30'	13°06.90'	4.72	1.40	10	233	1	0.17	1.1	1.1	C	5 GEMONA (FRIULI)
5688	820903	011039.04	FLD	46°19.17'	13°11.37'	5.52	0.95	8	234	7	0.05	0.6	0.8	C	4 GEMONA (FRIULI)
5689	820903	075447.72	FLD	46°18.23'	13°09.43'	7.80	1.06	10	206	5	0.12	0.7	0.9	C	5 GEMONA (FRIULI)
5690	820903	100952.23	TLD	45°46.93'	11°00.78'	8.30	1.79	8	218	12	0.09	1.2	1.0	C	5 ALA (TRENTINO)
5691	820903	121125.39	FUD	46°04.48'	13°31.50'	1.57	1.23	6	206	13	0.09	1.6	4.0	C	4 PREPOTTO (FRIULI)
5692	820903	160449.73	TLD	46°06.96'	11°15.16'	8.98	1.44	7	147	9	0.04	0.6	0.9	B	4 BASELGA DI PINE' (TRENTINO)
5693	820903	183127.44	TLD	46°08.38'	11°09.89'	12.16	1.44	7	167	15	0.03	0.5	0.9	B	4 LAVIS (TRENTINO)
5694	820903	220247.72	TLD	45°43.82'	11°08.04'	15.03	2.04	9	263	17	0.15	1.4	2.1	C	5 CIMA CAREGA (TRENTINO)
5695	820904	104345.24	TED	46°07.97'	11°09.23'	8.26	1.84	8	166	15	0.10	1.2	5.1	C	5 LAVIS (TRENTINO)
5696	820906	005558.32	FLD	46°27.60'	12°51.44'	6.08	1.35	13	154	15	0.22	0.9	4.9	C	7 OVARO (FRIULI)
5697	820906	041008.30	LD	45°02.03'	12°33.17'	3.73	2.71	17	240	21	0.37	1.7	2.5	D	9 ADRIATICO
5698	820906	061843.37	LD	46°47.46'	10°11.72'	8.94	2.51	14	78	64	0.82	2.8	4.0	D	13 GUARDA (SWITZERLAND)
5699	820906	111740.69	FLD	46°14.97'	13°16.92'	7.58	0.91	8	211	3	0.03	0.4	0.3	C	4 TARCENTO (FRIULI)
5700	820906	151021.86	TED	46°10.98'	11°12.79'	7.20	1.54	5	175	17	0.04	1.2	4.4	C	4 CEMBRA (TRENTINO)

N	DATE	ORTIME		LAT	Lon	DEP	MAG	NO	GAP	DM	RMS	ERH	ERZ	Q	NS	PLACE
5701	820906	155255.86	FLD	46°19.30'	13°11.54'	5.20	1.29	10	237	7	0.16	1.4	1.5	C	5	GEMONA (FRIULI)
5702	820906	170013.02	FLD	46°14.92'	13°17.08'	7.50	1.08	8	211	3	0.07	0.9	0.7	C	4	TARCENTO (FRIULI)
5703	820907	160738.48	TLD	46°00.12'	11°03.20'	3.64	1.16	5	169	17	0.02	0.2	1.8	C	3	VEZZANO (TRENTINO)
5704	820908	155155.64	TLD	46°06.97'	11°14.54'	8.52	1.52	7	149	9	0.04	0.7	0.9	B	4	BASELGA DI PINE' (TRENTINO)
5705	820909	062121.47	SUD	46°03.61'	13°36.39'	0.30	1.20	4	228	19	0.34	0.3	0.3	D	3	PLAVE (SLOVENIA)
5706	820909	212656.40	SLD	45°58.02'	14°55.41'	6.18	3.22	26	250	32	0.82	3.5	2.7	D	13	RADAHOVA (SLOVENIA)
5707	820910	052136.22	FLD	46°26.24'	13°00.54'	9.45	0.96	8	317	15	0.09	1.3	2.2	C	4	ARTA (FRIULI)
5708	820910	062341.48	FLD	46°05.13'	13°31.67'	0.99	1.06	6	209	13	0.09	1.5	6.8	D	4	S. PIETRO AL NATISONE (FRIULI)
5709	820910	212146.19	SLD	45°30.31'	15°06.80'	1.01	2.28	14	319	60	0.47	3.5	2.6	D	7	LIPA (SLOVENIA)
5710	820911	030940.81	FLD	46°25.55'	13°09.80'	2.65	1.05	8	311	13	0.12	1.7	7.4	D	4	M. SERNIO (FRIULI)
5711	820912	044806.32	FLD	46°17.50'	12°58.51'	3.80	1.33	12	192	6	0.26	1.4	2.3	C	6	TRASAGHIS (FRIULI)
5712	820912	071935.17	FLD	46°30.38'	13°16.67'	10.44	1.41	12	251	23	0.08	0.6	1.3	C	6	PONTEBBA (FRIULI)
5713	820912	075922.42	VLD	46°09.70'	12°17.91'	9.39	1.57	10	344	27	0.13	3.2	3.9	D	5	BELLUNO (VENETO)
5714	820912	105752.81	FLD	46°29.41'	13°17.77'	13.75	1.28	9	244	22	0.11	1.6	2.0	C	5	DOCNA (FRIULI)
5715	820912	112237.40	CLD	45°08.91'	14°29.13'	7.28	2.24	14	347	84	0.16	3.7	1.0	D	7	KRK (CROATIA)
5716	820912	195315.85	FLD	46°24.86'	12°58.70'	12.77	1.23	12	272	14	0.20	1.9	2.4	C	6	TOLMEZZO (FRIULI)
5717	820912	200547.67	FLD	46°20.02'	13°05.42'	9.94	1.00	7	275	2	0.17	1.7	1.6	C	4	MOGGIO UDINESE (FRIULI)
5718	820913	115805.77	SED	46°05.80'	13°44.49'	12.46	1.33	11	241	28	0.16	3.6	5.9	D	6	MOST NA SOCI (SLOVENIA)
5719	820914	011259.84	FLD	46°18.37'	13°01.98'	2.60	0.89	6	289	5	0.10	1.6	3.0	C	3	TRASAGHIS (FRIULI)
5720	820914	095421.03	FLD	46°18.86'	13°08.87'	6.34	0.90	6	220	4	0.08	1.0	1.1	C	3	GEMONA (FRIULI)
5721	820915	081208.12	FLD	46°16.61'	13°20.01'	0.42	1.08	8	243	8	0.02	0.2	4.4	C	4	UCCEA (FRIULI)
5722	820915	081211.21	FLD	46°16.57'	13°19.43'	1.50	0.99	6	239	8	0.06	1.1	5.6	D	4	LUSEVERA (FRIULI)
5723	820915	112453.61	FLD	46°16.08'	13°05.56'	8.79	0.92	8	115	6	0.03	0.2	0.3	B	4	GEMONA (FRIULI)
5724	820915	115914.86	SED	46°06.67'	13°46.19'	1.47	1.50	7	252	30	0.10	1.3	22.3	D	4	MOST NA SOCI (SLOVENIA)
5725	820915	123957.25	SLD	46°02.18'	13°50.12'	11.75	2.10	8	253	37	0.10	3.3	6.9	D	4	VOJSKO (SLOVENIA)
5726	820915	230033.49	FLD	46°24.42'	13°05.53'	12.36	1.06	8	305	10	0.07	0.9	0.9	C	4	MOGGIO UDINESE (FRIULI)
5727	820915	234525.77	FLD	46°16.56'	13°09.80'	7.28	0.90	6	170	7	0.06	0.5	0.8	B	3	GEMONA (FRIULI)
5728	820916	001728.13	FLD	46°26.34'	13°06.00'	10.63	0.95	6	334	13	0.02	0.4	0.5	C	3	M. SERNIO (FRIULI)
5729	820916	004531.40	FLD	46°20.91'	13°08.15'	5.48	0.81	6	285	4	0.11	1.8	1.8	C	3	MOGGIO UDINESE (FRIULI)
5730	820916	043755.72	FLD	46°19.75'	13°16.73'	1.22	0.95	5	289	11	0.12	0.3	2.0	C	3	LUSEVERA (FRIULI)
5731	820916	073600.05	FLD	46°22.27'	13°16.14'	8.38	2.03	15	185	14	0.29	1.1	2.5	C	8	CHIUSAFORTE (FRIULI)
5732	820916	162623.29	TED	46°07.59'	11°09.70'	1.26	1.21	5	163	14	0.04	0.2	4.0	C	3	LAVIS (TRENTINO)
5733	820916	174557.19	TLD	46°07.79'	11°09.44'	3.61	1.28	5	165	15	0.01	0.1	1.0	C	3	LAVIS (TRENTINO)
5734	820917	040621.85	LLD	45°37.49'	10°29.77'	18.43	1.87	9	314	33	0.16	1.6	0.9	C	5	SALO' (LOMBARDIA)
5735	820917	104525.94	FLD	46°16.90'	13°17.06'	6.85	1.72	9	262	6	0.08	0.8	0.6	C	5	LUSEVERA (FRIULI)
5736	820917	161305.70	TED	46°07.58'	11°12.33'	10.41	1.42	5	157	12	0.07	1.3	3.8	C	4	BASELGA DI PINE' (TRENTINO)
5737	820917	162230.40	LD	45°35.10'	13°20.00'	17.51	1.61	16	253	36	0.28	1.7	1.7	C	8	GOLFO DI TRIESTE
5738	820918	005616.71	FLD	46°20.39'	13°10.07'	8.91	1.04	10	258	6	0.13	1.1	1.1	C	5	MOGGIO UDINESE (FRIULI)
5739	820918	090111.51	FLD	46°17.55'	13°04.02'	9.32	1.28	8	248	4	0.14	1.8	1.2	C	4	TRASAGHIS (FRIULI)
5740	820918	090503.39	TED	46°10.60'	11°01.05'	5.41	1.29	5	196	27	0.44	0.6	4.8	D	3	SPORMAGGIORE (TRENTINO)
5741	820919	022000.33	SLD	46°11.07'	13°55.82'	26.15	1.62	11	238	40	0.18	1.5	3.5	C	6	RUT (SLOVENIA)
5742	820919	085602.62	FLD	46°16.56'	13°03.87'	6.04	1.27	10	152	6	0.20	0.9	1.6	C	5	TRASAGHIS (FRIULI)
5743	820920	004421.72	TLD	45°59.61'	10°56.50'	3.22	2.61	21	119	54	0.82	2.6	2.7	D	11	ARCO (TRENTINO)
5744	820920	105333.12	FLD	46°21.85'	13°00.90'	5.38	1.10	8	298	8	0.04	0.5	0.7	C	4	TOLMEZZO (FRIULI)
5745	820920	142817.99	OLD	46°38.26'	13°57.38'	13.36	1.98	15	265	71	0.35	2.0	2.0	D	8	VELDEN (AUSTRIA)
5746	820922	121759.94	FLD	46°20.30'	13°05.05'	9.89	0.88	6	295	2	0.13	1.8	1.4	C	3	MOGGIO UDINESE (FRIULI)
5747	820922	214220.29	FLD	46°19.30'	13°01.91'	5.67	0.88	5	251	5	0.06	1.1	1.3	C	3	TRASAGHIS (FRIULI)
5748	820923	065144.04	FLD	46°04.33'	13°30.77'	0.96	1.04	6	203	12	0.12	1.6	5.6	D	4	PREPOTTO (FRIULI)
5749	820923	092510.15	TED	46°08.06'	11°10.50'	11.56	1.42	7	200	14	0.11	3.6	5.2	D	4	LAVIS (TRENTINO)
5750	820923	125137.96	FLD	46°12.43'	12°31.40'	9.75	2.14	15	265	11	0.29	1.6	2.0	C	8	BARCIS (FRIULI)
5751	820924	152816.58	TED	46°06.98'	11°14.88'	13.38	1.50	6	148	9	0.09	1.5	3.1	C	5	BASELGA DI PINE' (TRENTINO)
5752	820924	161929.92	TED	46°08.08'	11°10.58'	7.29	1.46	6	164	14	0.08	1.3	5.6	C	4	LAVIS (TRENTINO)
5753	820925	060040.03	TED	46°06.35'	11°15.08'	8.53	1.49	6	145	8	0.08	1.3	2.9	C	4	BASELGA DI PINE' (TRENTINO)
5754	820926	230355.68	FLD	46°21.28'	13°13.28'	9.32	1.55	12	183	10	0.22	0.9	2.0	C	6	CHIUSAFORTE (FRIULI)
5755	820927	161127.63	TLD	46°07.13'	11°11.43'	10.07	1.40	6	157	12	0.11	1.6	3.3	C	3	LAVIS (TRENTINO)
5756	820927	224518.57	FLD	46°21.41'	13°06.38'	2.30	0.95	6	286	4	0.01	0.2	0.2	C	3	MOGGIO UDINESE (FRIULI)
5757	820928	025423.85	FLD	46°17.33'	13°07.70'	8.51	1.32	8	155	4	0.17	1.3	1.6	C	4	GEMONA (FRIULI)
5758	820928	122525.74	GLD	45°56.05'	13°36.96'	22.17	1.86	6	165	28	0.07	1.2	2.2	C	4	GORIZIA (VENEZIA-GIULIA)
5759	820929	154943.98	FLD	46°24.60'	12°58.74'	1.72	1.11	6	316	14	0.05	1.0	6.5	D	3	TOLMEZZO (FRIULI)
5760	820929	162705.47	TED	46°08.12'	11°12.60'	10.80	2.00	10	160	12	0.22	1.4	2.9	C	5	BASELGA DI PINE' (TRENTINO)

N	DATE	ORTIME		LAT	LON	DEP	MAC	NO	GAP	DM	RMS	ERH	ERZ	Q	NS	PLACE
5761	820929	171922.74	FLD	46°17.69'	13°18.06'	3.89	1.20	8	241	8	0.06	0.6	1.1	C	4	LUSEVERA (FRIULI)
5762	820929	180222.20	LD	45°10.11'	13°12.29'	11.20	2.40	20	282	74	0.28	1.4	0.9	C	10	GOLFO DI VENEZIA
5763	820929	223526.02	FLD	46°10.27'	12°29.89'	2.86	2.70	45	130	12	0.80	1.5	2.1	D	38	BARCIS (FRIULI)
5764	820929	230149.12	FLD	46°18.71'	13°02.85'	9.52	1.81	11	196	4	0.19	1.3	1.0	C	6	TRASAGHIS (FRIULI)
5765	820929	230519.09	FLD	46°18.06'	13°02.21'	8.48	1.22	8	217	5	0.08	0.6	0.6	C	4	TRASAGHIS (FRIULI)
5766	820930	000120.51	TLD	45°40.27'	11°08.76'	16.73	1.84	8	279	25	0.14	1.7	2.4	C	4	CIMA CAREGA (TRENTINO)
5767	820930	055757.46	FLD	46°18.16'	13°03.18'	9.87	1.00	6	206	4	0.02	0.2	0.2	C	3	TRASAGHIS (FRIULI)
5768	821001	050202.87	FLD	46°18.65'	13°02.76'	8.43	0.96	6	226	4	0.06	0.8	0.7	C	3	TRASAGHIS (FRIULI)
5769	821001	112814.28	TLD	45°46.87'	11°01.35'	9.48	1.51	6	220	12	0.10	1.4	1.4	C	4	ALA (TRENTINO)
5770	821001	134253.77	FLD	46°18.02'	13°04.29'	9.57	1.00	8	181	3	0.15	1.3	1.3	C	4	TRASAGHIS (FRIULI)
5771	821001	170906.18	FLD	46°21.02'	13°01.42'	1.09	1.16	8	287	7	0.09	0.8	3.9	C	4	TOLMEZZO (FRIULI)
5772	821004	064838.52	FLD	46°18.76'	13°03.16'	8.46	1.25	10	196	4	0.18	1.2	1.1	C	5	TRASAGHIS (FRIULI)
5773	821004	070700.44	FLD	46°19.30'	13°01.73'	9.75	0.97	7	253	5	0.14	1.5	1.4	C	4	TRASAGHIS (FRIULI)
5774	821005	083145.41	CLD	45°27.22'	14°29.77'	5.47	2.07	14	294	32	0.45	2.8	2.9	D	7	SUHO (CROATIA)
5775	821006	091036.09	FLD	46°19.57'	12°59.40'	1.62	2.32	24	104	9	0.45	0.8	7.6	C	12	TRASAGHIS (FRIULI)
5776	821008	002346.93	FLD	46°19.75'	13°11.65'	9.28	0.92	8	245	7	0.12	1.3	1.1	C	4	GEMONA (FRIULI)
5777	821008	084259.50	FLD	46°25.76'	12°57.13'	1.47	1.55	7	276	17	0.02	0.5	4.5	C	5	OVARO (FRIULI)
5778	821008	152418.83	FLD	46°19.69'	13°15.77'	1.53	1.02	8	252	10	0.14	1.4	7.2	D	4	LUSEVERA (FRIULI)
5779	821008	195823.71	FLD	46°20.54'	13°11.34'	9.56	0.85	8	258	7	0.11	1.2	1.0	C	4	MOGGIO UDINESE (FRIULI)
5780	821010	010936.73	TLD	45°46.93'	11°03.33'	10.85	1.88	10	226	15	0.18	1.3	1.6	C	5	ALA (TRENTINO)
5781	821010	052457.70	SLD	45°35.50'	14°16.04'	5.25	3.20	24	247	21	0.43	1.8	1.8	D	12	KNEZAK (SLOVENIA)
5782	821010	062136.31	FLD	46°19.90'	13°10.33'	9.07	1.15	8	247	6	0.10	1.1	0.9	C	4	GEMONA (FRIULI)
5783	821010	062638.21	FLD	46°20.09'	13°10.59'	9.22	1.42	8	251	6	0.14	1.5	1.3	C	4	MOGGIO UDINESE (FRIULI)
5784	821010	062646.65	FLD	46°19.85'	13°10.64'	8.68	1.24	8	246	6	0.10	1.0	0.9	C	4	GEMONA (FRIULI)
5785	821010	070138.23	FLD	46°20.02'	13°10.90'	9.80	0.86	8	249	6	0.07	0.7	0.6	C	4	MOGGIO UDINESE (FRIULI)
5786	821010	093637.67	FLD	46°17.12'	13°15.81'	6.55	1.30	8	225	6	0.17	1.9	1.7	C	4	LUSEVERA (FRIULI)
5787	821010	210523.48	FLD	46°18.25'	13°10.21'	5.25	2.34	19	135	6	0.40	1.1	2.1	C	10	GEMONA (FRIULI)
5788	821010	215712.28	FLD	46°19.81'	13°07.69'	10.19	1.08	8	256	2	0.09	0.8	0.6	C	4	GEMONA (FRIULI)
5789	821012	050724.21	FLD	46°18.82'	13°14.87'	10.54	1.26	8	240	9	0.06	0.7	0.6	C	4	LUSEVERA (FRIULI)
5790	821012	085429.26	VLD	45°43.71'	10°47.44'	6.79	1.83	8	277	8	0.15	1.5	1.6	C	4	BRENZONE (VENETO)
5791	821013	092456.64	FLD	46°18.17'	13°05.22'	10.73	0.89	6	159	2	0.06	0.7	0.7	B	3	GEMONA (FRIULI)
5792	821013	102944.89	FLD	46°15.01'	13°07.65'	10.01	0.93	8	141	8	0.17	1.3	1.7	C	4	GEMONA (FRIULI)
5793	821013	210057.48	FLD	46°19.06'	13°05.71'	6.30	0.82	5	190	0	0.08	1.4	1.4	C	3	GEMONA (FRIULI)
5794	821014	144255.86	SLD	46°18.08'	13°54.66'	1.80	1.58	10	278	45	0.07	1.5	37.4	D	5	STARA FUZINA (SLOVENIA)
5795	821014	221851.06	FLD	46°20.08'	13°10.98'	4.72	0.86	7	250	7	0.13	1.3	1.9	C	4	MOGGIO UDINESE (FRIULI)
5796	821015	112711.44	FLD	46°17.78'	13°04.07'	10.00	0.99	7	178	4	0.07	0.6	0.7	B	4	TRASAGHIS (FRIULI)
5797	821016	140752.61	FLD	46°23.13'	13°12.37'	2.18	0.97	8	286	11	0.10	1.2	4.9	C	4	CHIUSAFORTE (FRIULI)
5798	821016	152612.99	FLD	46°31.59'	12°46.97'	11.00	1.68	11	161	7	0.11	0.6	1.5	B	6	PRATO CARNICO (FRIULI)
5799	821017	112847.00	TLD	45°45.49'	10°56.21'	11.31	1.16	8	252	6	0.13	1.2	1.2	C	4	M. ALTISSIMO DI NAGO (TRENTINO)
5800	821017	233352.39	FLD	46°06.58'	13°34.32'	1.28	0.95	5	222	15	0.13	0.5	4.0	C	3	S. PIETRO AL NATISONE (FRIULI)
5801	821018	152529.64	FLD	46°21.33'	13°13.13'	4.47	1.43	8	267	10	0.08	0.9	1.7	C	4	CHIUSAFORTE (FRIULI)
5802	821018	163444.90	TLD	45°49.25'	11°01.73'	5.37	1.41	8	189	14	0.14	1.2	2.7	C	4	ALA (TRENTINO)
5803	821018	235152.00	FLD	46°22.50'	13°13.69'	7.10	1.13	5	278	12	0.05	1.1	1.8	C	3	CHIUSAFORTE (FRIULI)
5804	821020	055043.97	ALD	46°33.65'	11°24.37'	53.23	1.98	8	309	30	0.45	4.9	4.5	D	4	BOLZANO NORD (ALTO ADIGE)
5805	821021	162033.41	TED	46°06.92'	11°13.47'	7.02	1.65	8	151	10	0.08	1.1	3.3	C	6	BASELGA DI PINE' (TRENTINO)
5806	821022	144636.92	FLD	46°21.86'	13°03.31'	2.14	0.72	5	294	6	0.06	1.6	2.9	C	3	TOLMEZZO (FRIULI)
5807	821023	030123.96	FLD	46°14.26'	13°28.54'	1.64	1.18	8	285	14	0.10	1.2	8.3	D	4	PULFERO (FRIULI)
5808	821023	143135.14	FLD	46°19.30'	13°02.03'	8.61	0.96	7	251	5	0.18	1.8	1.9	C	4	TRASAGHIS (FRIULI)
5809	821023	190955.35	FLD	46°15.93'	12°57.45'	11.46	1.20	6	283	4	0.02	0.4	0.2	C	3	TRASAGHIS (FRIULI)
5810	821024	151226.58	VLD	45°32.60'	11°03.98'	18.60	1.59	8	306	31	0.07	1.3	0.5	C	6	GREZZANA (VENETO)
5811	821025	084624.79	FLD	46°20.14'	13°03.47'	5.14	1.10	6	271	4	0.03	0.4	0.3	C	3	TOLMEZZO (FRIULI)
5812	821025	093229.52	FLD	46°20.11'	13°07.42'	1.88	0.98	6	273	2	0.03	0.5	0.5	C	3	MOGGIO UDINESE (FRIULI)
5813	821025	115622.31	FLD	46°19.30'	13°09.16'	11.22	1.29	8	233	4	0.05	0.5	0.4	C	4	GEMONA (FRIULI)
5814	821026	231129.97	FLD	46°19.56'	13°15.62'	8.58	1.40	9	250	10	0.18	1.5	2.8	C	5	LUSEVERA (FRIULI)
5815	821027	174943.98	TLD	45°51.60'	11°04.25'	8.77	1.42	12	165	9	0.21	1.2	1.6	C	6	ROVERETO (TRENTINO)
5816	821027	203052.76	FLD	46°17.71'	13°03.27'	10.16	1.02	6	191	4	0.04	0.5	0.4	C	3	TRASAGHIS (FRIULI)
5817	821028	102300.62	FLD	46°21.50'	13°10.53'	8.85	1.09	7	274	7	0.07	0.9	0.9	C	4	MOGGIO UDINESE (FRIULI)
5818	821029	102613.20	FLD	46°18.49'	13°07.60'	4.98	0.97	6	189	2	0.15	1.6	1.9	C	3	GEMONA (FRIULI)
5819	821030	090802.15	FLD	46°25.49'	12°41.59'	9.63	1.36	12	193	19	0.20	1.0	2.6	C	6	M. BIVERA (FRIULI)
5820	821030	093556.33	FLD	46°17.84'	13°12.67'	6.71	0.86	7	218	7	0.10	0.9	1.1	C	4	LUSEVERA (FRIULI)

N	DATE	ORTIME	LAT	LOE	DEP	MAG	NO	GAP	DM	RMS	ERH	ERZ	Q	NS	PLACE	
5821	821030	212317.76	FLD	46°17.41'	13°04.38'	10.51	1.04	8	162	4	0.14	1.1	1.2	C	4	TRASAGHIS (FRIULI)
5822	821031	211243.33	FLD	46°19.99'	13°04.35'	3.99	1.02	6	272	3	0.08	1.1	0.9	C	3	TRASAGHIS (FRIULI)
5823	821101	054219.95	OLD	46°55.04'	11°04.36'	16.76	1.91	8	319	76	0.19	2.9	2.0	D	4	SOLDEN (AUSTRIA)
5824	821101	182316.79	FLD	46°19.69'	13°06.10'	6.64	1.02	7	271	1	0.05	0.5	0.4	C	4	GEMONA (FRIULI)
5825	821102	214350.95	FLD	46°17.82'	13°20.72'	4.59	0.59	6	254	10	0.01	0.4	0.9	C	3	UCCEA (FRIULI)
5826	821104	161127.81	TED	46°07.37'	11°13.72'	14.89	1.81	8	153	10	0.19	1.5	3.4	C	5	BASELGA DI PINE' (TRENTINO)
5827	821104	161508.71	TED	46°07.63'	11°12.62'	11.76	1.73	7	157	12	0.14	1.4	3.5	C	4	BASELGA DI PINE' (TRENTINO)
5828	821105	100956.88	FLD	46°24.17'	13°02.15'	12.10	1.45	9	154	10	0.12	1.0	1.3	C	5	TOLMEZZO (FRIULI)
5829	821106	222301.98	FLD	46°20.27'	13°10.40'	1.27	0.95	5	264	6	0.04	0.7	2.7	C	3	MOGGIO UDINESE (FRIULI)
5830	821108	032518.21	FLD	46°19.99'	13°02.22'	2.56	1.52	10	230	5	0.14	0.9	1.6	C	5	TRASAGHIS (FRIULI)
5831	821108	082949.27	FLD	46°18.84'	13°11.03'	7.06	1.08	7	227	6	0.11	1.1	1.3	C	4	GEMONA (FRIULI)
5832	821108	135744.13	TED	46°06.70'	11°13.52'	9.53	1.38	8	150	9	0.05	0.5	1.2	B	5	BASELGA DI PINE' (TRENTINO)
5833	821109	103609.18	TED	45°51.61'	11°04.62'	9.24	1.10	9	166	9	0.22	1.8	2.6	C	5	ROVERETO (TRENTINO)
5834	821110	011202.13	VLD	45°55.58'	11°49.21'	18.29	1.58	10	292	42	0.13	1.1	0.8	C	5	ARSIE (VENETO)
5835	821110	153436.28	TED	46°02.94'	11°31.49'	2.55	1.42	7	244	17	0.17	4.8	25.7	D	4	BORGO VALSUCANA (TRENTINO)
5836	821111	153259.92	SLD	46°18.77'	13°55.65'	7.13	1.57	10	280	47	0.03	0.8	5.1	D	5	STARA FUZINA (SLOVENIA)
5837	821111	165228.40	TED	46°07.07'	11°14.56'	7.74	1.40	10	149	9	0.21	1.7	4.4	C	6	BASELGA DI PINE' (TRENTINO)
5838	821112	034813.71	FLD	46°20.03'	13°01.32'	2.38	1.22	8	270	6	0.10	1.0	2.0	C	4	TOLMEZZO (FRIULI)
5839	821112	063049.97	FLD	46°19.17'	12°59.17'	7.29	0.97	8	271	9	0.06	0.6	0.6	C	4	TRASAGHIS (FRIULI)
5840	821112	110836.18	TED	46°10.39'	11°14.42'	12.48	1.52	7	167	15	0.12	1.3	3.0	C	4	CEMBRA (TRENTINO)
5841	821112	153848.19	TLD	46°08.16'	11°12.19'	11.06	1.39	7	161	13	0.14	1.0	2.6	C	4	BASELGA DI PINE' (TRENTINO)
5842	821112	155631.21	FLD	46°20.65'	13°08.98'	8.97	1.13	10	268	5	0.08	0.6	0.6	C	5	MOGGIO UDINESE (FRIULI)
5843	821113	023316.98	FLD	46°27.07'	13°03.45'	8.71	0.99	7	312	15	0.10	1.6	2.5	C	4	ARTA (FRIULI)
5844	821113	024941.94	ALD	47°04.65'	11°30.37'	26.72	2.27	9	334	87	0.15	3.8	1.7	D	5	PASSO DEL BRENNERO (ALTO ADIGE)
5845	821114	023420.24	FLD	46°21.14'	13°11.94'	2.69	0.92	6	280	8	0.04	0.6	1.9	C	3	MOGGIO UDINESE (FRIULI)
5846	821114	045949.50	FLD	46°19.30'	13°10.68'	3.57	1.39	12	158	6	0.33	1.3	3.8	C	6	GEMONA (FRIULI)
5847	821114	053336.12	FLD	46°20.57'	13°12.80'	1.29	1.33	6	275	9	0.13	0.3	1.8	C	3	CHIUSAFORTE (FRIULI)
5848	821114	094624.32	FLD	46°21.15'	13°07.64'	7.29	0.88	6	295	4	0.09	1.3	1.1	C	3	MOGGIO UDINESE (FRIULI)
5849	821114	161212.25	FLD	46°17.72'	13°03.17'	9.70	0.87	10	193	5	0.12	0.8	0.8	C	5	TRASAGHIS (FRIULI)
5850	821114	175618.21	FLD	46°20.37'	13°12.70'	2.03	1.19	7	255	9	0.13	1.6	6.0	D	4	CHIUSAFORTE (FRIULI)
5851	821115	073944.36	TLD	46°00.15'	10°56.32'	2.24	1.35	7	176	14	0.13	0.8	7.7	C	4	STENICO (TRENTINO)
5852	821116	035551.36	FLD	46°15.74'	13°19.00'	4.70	1.60	10	231	6	0.09	0.7	1.0	C	5	LUSEVERA (FRIULI)
5853	821116	155135.40	TED	46°07.98'	11°12.04'	1.65	1.40	9	160	13	0.12	1.1	12.6	C	6	LAVIS (TRENTINO)
5854	821116	173026.31	FLD	46°23.16'	13°10.79'	1.54	0.92	6	304	10	0.14	0.9	5.2	D	3	MOGGIO UDINESE (FRIULI)
5855	821116	182315.03	FLD	46°24.12'	12°57.26'	6.78	1.42	13	144	14	0.19	0.7	3.2	C	7	TOLMEZZO (FRIULI)
5856	821116	204913.35	VLD	45°56.09'	11°46.35'	16.66	1.65	7	293	38	0.10	1.6	3.5	C	4	ARSIE (VENETO)
5857	821116	222300.92	FLD	46°21.84'	13°09.86'	3.28	1.37	7	282	7	0.13	1.7	4.1	C	4	MOGGIO UDINESE (FRIULI)
5858	821118	105616.67	TED	46°08.93'	11°07.19'	3.48	1.33	6	176	18	0.58	0.3	2.2	D	4	LAVIS (TRENTINO)
5859	821118	154350.93	TED	46°09.87'	11°06.09'	4.78	1.44	6	183	21	0.44	0.8	5.6	D	4	LAVIS (TRENTINO)
5860	821118	191838.16	FLD	46°20.87'	13°12.86'	2.39	0.97	9	191	9	0.26	0.8	3.6	C	6	CHIUSAFORTE (FRIULI)
5861	821119	051619.75	FLD	46°21.16'	13°12.39'	1.24	0.83	7	206	9	0.09	0.9	7.9	D	4	CHIUSAFORTE (FRIULI)
5862	821119	054449.68	FLD	46°17.49'	13°06.48'	8.53	1.22	12	131	3	0.20	1.0	1.5	B	7	GEMONA (FRIULI)
5863	821119	111848.58	FLD	46°19.81'	13°11.25'	2.15	1.23	12	179	7	0.23	1.1	5.1	C	6	GEMONA (FRIULI)
5864	821119	114953.89	FLD	46°20.35'	13°07.26'	0.87	1.42	11	164	3	0.20	0.9	7.1	C	6	MOGGIO UDINESE (FRIULI)
5865	821119	115814.62	FLD	46°19.30'	13°09.95'	2.85	1.02	8	177	5	0.24	1.8	4.2	C	4	GEMONA (FRIULI)
5866	821120	073349.22	FLD	46°32.53'	13°14.41'	6.77	1.28	9	252	21	0.14	1.8	5.3	D	5	PONTEBBA (FRIULI)
5867	821120	104911.76	FLD	46°20.14'	13°12.06'	7.14	0.92	8	184	8	0.23	1.7	3.0	C	5	MOGGIO UDINESE (FRIULI)
5868	821120	191325.21	FLD	46°19.14'	13°09.35'	10.10	1.40	12	168	4	0.14	0.8	1.0	B	6	GEMONA (FRIULI)
5869	821121	043408.59	FLD	46°20.12'	13°10.31'	2.99	2.09	15	101	6	0.28	0.8	3.3	B	8	MOGGIO UDINESE (FRIULI)
5870	821121	070155.91	FLD	46°20.45'	13°10.28'	2.38	1.55	10	178	6	0.22	1.9	6.7	C	5	MOGGIO UDINESE (FRIULI)
5871	821121	070257.79	FLD	46°21.54'	13°10.62'	2.58	1.04	6	286	7	0.06	1.0	2.7	C	3	MOGGIO UDINESE (FRIULI)
5872	821121	070353.91	FLD	46°20.75'	13°06.35'	10.55	1.66	14	119	3	0.12	0.5	0.8	B	7	MOGGIO UDINESE (FRIULI)
5873	821121	075912.77	FLD	46°20.65'	13°10.04'	1.09	1.11	9	177	6	0.12	1.3	8.6	C	5	MOGGIO UDINESE (FRIULI)
5874	821121	075945.05	FLD	46°20.80'	13°09.93'	1.41	1.03	8	178	6	0.14	1.5	7.9	C	5	MOGGIO UDINESE (FRIULI)
5875	821121	103124.37	FLD	46°20.05'	13°10.40'	3.60	1.82	15	100	6	0.31	0.9	3.3	C	8	MOGGIO UDINESE (FRIULI)
5876	821121	111737.17	FLD	46°21.64'	13°10.70'	0.92	1.06	8	275	8	0.04	0.3	2.8	C	4	MOGGIO UDINESE (FRIULI)
5877	821121	150444.42	FLD	46°21.12'	12°59.55'	7.36	1.11	8	175	9	0.12	0.7	1.5	B	4	TOLMEZZO (FRIULI)
5878	821121	173446.40	FLD	46°18.67'	13°13.85'	6.96	1.03	10	186	8	0.22	1.6	2.5	C	5	LUSEVERA (FRIULI)
5879	821122	031551.45	CLD	45°28.11'	14°20.77'	9.15	2.13	17	288	31	0.19	1.4	0.9	C	10	KLANA (CROATIA)
5880	821122	033644.58	FLD	46°19.96'	13°11.32'	1.09	0.94	10	180	7	0.16	1.2	9.5	D	5	GEMONA (FRIULI)

N	DATE	ORTIME		LAT	Lon	DEP	MAG	NO	GAP	DM	RMS	ERH	ERZ	Q	NS	PLACE
5881	821122	140044.27	FLD	46°20.13'	13°10.09'	2.70	1.24	8	184	6	0.20	1.8	4.6	C	4	MOGGIO UDINESE (FRIULI)
5882	821122	163146.94	TED	46°09.04'	11°07.75'	9.41	1.81	8	175	18	0.16	1.1	3.6	C	4	LAVIS (TRENTINO)
5883	821122	193602.90	FLD	46°18.93'	12°57.42'	7.57	0.87	10	199	9	0.19	1.3	2.1	C	5	TRASAGHIS (FRIULI)
5884	821122	194136.20	FLD	46°20.47'	13°12.11'	2.63	1.40	12	186	8	0.29	1.5	6.1	D	6	MOGGIO UDINESE (FRIULI)
5885	821123	105523.44	FLD	46°30.24'	13°03.85'	22.31	1.17	8	205	9	0.11	1.7	1.2	C	4	PALUZZA (FRIULI)
5886	821123	153449.40	CLD	45°21.81'	14°25.92'	4.80	2.48	20	297	42	0.38	1.8	1.8	D	10	RIJEKA (CROATIA)
5887	821124	054523.97	FLD	46°21.85'	13°09.01'	1.93	1.13	7	186	6	0.08	1.0	4.0	C	4	MOGGIO UDINESE (FRIULI)
5888	821129	114535.73	FLD	46°16.46'	13°16.11'	10.58	1.27	10	187	5	0.16	1.3	1.3	C	5	LUSEVERA (FRIULI)
5889	821130	152135.94	FLD	46°19.77'	13°08.35'	4.93	0.80	6	251	3	0.03	0.5	0.5	C	3	GEMONA (FRIULI)
5890	821130	160907.69	FLD	45°42.62'	13°05.14'	20.62	1.90	21	229	41	0.27	1.1	0.7	C	13	LIGNANO (FRIULI)
5891	821130	180141.29	FLD	46°07.81'	13°27.09'	1.92	1.32	13	190	6	0.20	1.7	4.1	C	7	CIVIDALE (FRIULI)
5892	821201	145052.87	VLD	46°25.57'	12°28.37'	11.82	1.95	13	208	18	0.22	1.1	2.5	C	7	LORENZAGO DI CADORE (VENETO)
5893	821201	153709.91	TED	46°07.46'	11°13.26'	8.01	1.39	7	155	11	0.09	0.7	1.8	B	4	BASELGA DI PINE' (TRENTINO)
5894	821201	215530.68	FLD	46°20.23'	13°16.09'	11.97	1.05	6	288	11	0.08	1.6	1.6	C	3	CHIUSAFORTE (FRIULI)
5895	821202	005302.53	FLD	46°22.73'	12°55.79'	8.37	1.15	8	206	15	0.09	0.9	1.4	C	4	VILLA SANTINA (FRIULI)
5896	821202	013601.55	FLD	46°25.29'	12°47.81'	13.82	1.69	17	111	18	0.27	0.8	2.5	B	9	SAURIS (FRIULI)
5897	821202	124527.11	FLD	46°20.30'	13°17.80'	2.37	0.96	9	246	12	0.10	0.8	4.6	C	5	CHIUSAFORTE (FRIULI)
5898	821202	175922.25	FLD	46°16.09'	13°06.52'	10.21	0.77	6	185	6	0.03	0.4	0.3	C	3	GEMONA (FRIULI)
5899	821203	001311.49	FLD	46°21.42'	13°17.42'	11.28	1.10	10	270	14	0.10	1.3	1.6	C	5	CHIUSAFORTE (FRIULI)
5900	821203	060619.83	FLD	46°24.93'	13°01.64'	11.38	0.91	7	156	12	0.12	1.0	1.8	C	4	TOLMEZZO (FRIULI)
5901	821203	114803.88	OLD	47°15.00'	11°20.99'	1.37	2.07	19	109	3	0.77	1.6	3.7	C	10	INNSBRUCK (AUSTRIA)
5902	821203	154234.27	TED	46°06.34'	11°16.32'	13.75	1.69	8	174	7	0.08	1.3	1.1	C	4	BASELGA DI PINE' (TRENTINO)
5903	821203	165757.10	FLD	46°21.48'	13°01.65'	3.61	0.79	6	294	7	0.10	1.4	2.6	C	3	TOLMEZZO (FRIULI)
5904	821204	083310.44	FLD	46°20.38'	13°09.46'	8.60	0.90	10	180	5	0.17	1.0	1.2	C	5	MOGGIO UDINESE (FRIULI)
5905	821204	115420.88	FLD	46°19.84'	13°11.12'	2.97	1.08	10	190	7	0.18	1.0	2.8	C	5	GEMONA (FRIULI)
5906	821205	040342.77	FLD	46°19.31'	13°03.99'	1.12	1.27	9	131	3	0.19	0.8	3.6	B	5	TRASAGHIS (FRIULI)
5907	821205	121859.41	FLD	46°22.62'	13°05.51'	7.77	1.02	10	168	6	0.15	0.9	1.5	B	5	MOGGIO UDINESE (FRIULI)
5908	821206	141003.97	FLD	46°20.91'	13°14.58'	2.29	1.06	10	222	11	0.16	1.0	5.6	D	5	CHIUSAFORTE (FRIULI)
5909	821207	010520.28	FLD	46°20.68'	13°11.54'	1.46	1.25	14	184	8	0.27	1.0	7.0	D	7	MOGGIO UDINESE (FRIULI)
5910	821207	073201.73	FLD	46°20.92'	12°36.49'	6.99	2.11	25	75	20	0.32	0.7	1.3	C	14	FORNI DI SOTTO (FRIULI)
5911	821207	113016.05	FLD	46°21.12'	13°14.13'	3.25	1.10	10	197	11	0.19	1.7	6.9	D	5	CHIUSAFORTE (FRIULI)
5912	821207	174513.87	FLD	46°21.22'	13°04.63'	2.23	0.96	9	155	4	0.09	0.6	1.5	B	5	TOLMEZZO (FRIULI)
5913	821208	013129.91	FLD	46°19.77'	13°09.09'	3.08	0.83	7	174	4	0.15	0.9	2.1	C	5	GEMONA (FRIULI)
5914	821208	104652.46	FLD	46°18.25'	13°03.19'	1.90	0.87	7	221	4	0.08	1.9	3.1	C	4	TRASAGHIS (FRIULI)
5915	821208	150548.48	FLD	46°19.00'	13°06.10'	3.88	0.80	10	148	0	0.23	1.0	1.2	C	5	GEMONA (FRIULI)
5916	821208	225849.77	FLD	46°20.29'	13°12.80'	7.59	1.08	12	188	9	0.23	1.1	2.1	C	6	CHIUSAFORTE (FRIULI)
5917	821209	030408.37	FLD	46°22.90'	13°13.92'	4.51	0.88	6	301	12	0.23	1.2	3.1	C	3	CHIUSAFORTE (FRIULI)
5918	821211	020627.85	FLD	46°19.93'	13°04.59'	5.44	1.10	8	273	2	0.15	1.3	1.1	C	4	TRASAGHIS (FRIULI)
5919	821212	043926.49	FLD	46°18.25'	13°06.10'	5.49	1.87	28	61	2	0.41	0.8	1.1	B	14	GEMONA (FRIULI)
5920	821212	044607.31	FLD	46°18.21'	13°03.93'	2.05	1.06	12	125	3	0.13	0.4	1.1	B	6	TRASAGHIS (FRIULI)
5921	821212	051159.65	FLD	46°20.31'	13°13.19'	7.26	1.76	17	105	9	0.44	1.1	3.4	C	9	CHIUSAFORTE (FRIULI)
5922	821212	053038.42	FLD	46°16.97'	13°02.97'	1.53	0.75	6	207	6	0.24	1.7	6.5	D	4	TRASAGHIS (FRIULI)
5923	821212	061139.58	FLD	46°18.26'	13°03.85'	2.21	1.32	9	191	3	0.21	1.8	3.4	C	5	TRASAGHIS (FRIULI)
5924	821212	061221.22	FLD	46°18.11'	13°04.36'	1.85	0.81	6	188	3	0.16	1.8	3.2	C	4	TRASAGHIS (FRIULI)
5925	821212	083952.29	FLD	46°18.07'	13°05.26'	3.39	1.03	10	114	2	0.21	0.9	1.2	B	5	GEMONA (FRIULI)
5926	821212	101257.97	FLD	46°20.69'	13°06.92'	9.08	1.07	11	164	3	0.26	1.3	1.7	C	6	MOGGIO UDINESE (FRIULI)
5927	821212	102029.96	FLD	46°18.24'	13°05.40'	2.55	0.98	8	114	2	0.14	0.6	1.1	B	5	GEMONA (FRIULI)
5928	821212	111837.28	FLD	46°19.30'	13°04.50'	5.49	0.82	6	239	2	0.13	1.4	1.6	C	4	TRASAGHIS (FRIULI)
5929	821212	115407.20	FLD	46°18.63'	13°04.67'	2.32	0.95	10	122	2	0.25	1.0	1.7	B	5	TRASAGHIS (FRIULI)
5930	821212	141558.35	FLD	46°19.30'	13°04.06'	4.51	0.96	7	240	2	0.20	1.7	2.0	C	4	TRASAGHIS (FRIULI)
5931	821212	170517.60	FLD	46°18.78'	13°04.79'	4.57	0.90	7	202	2	0.11	0.9	1.2	C	4	GEMONA (FRIULI)
5932	821212	234725.97	SLD	45°56.49'	13°51.61'	9.41	2.02	20	100	27	0.34	0.9	5.3	C	10	GOLIAKI (SLOVENIA)
5933	821213	044840.16	FLD	46°18.41'	13°03.76'	5.38	1.63	10	192	3	0.23	1.8	1.8	C	5	TRASAGHIS (FRIULI)
5934	821213	053033.32	FLD	46°18.23'	13°04.81'	2.06	1.21	12	118	2	0.18	0.6	1.1	B	6	GEMONA (FRIULI)
5935	821213	085318.78	FLD	46°18.15'	13°05.52'	3.17	0.93	10	112	2	0.24	1.0	1.4	B	5	GEMONA (FRIULI)
5936	821213	155728.03	TED	46°00.96'	11°33.91'	2.16	1.37	7	257	20	0.42	0.8	7.0	D	4	BORGO VALSUGANA (TRENTINO)
5937	821214	082809.47	FLD	46°19.30'	13°10.31'	4.71	0.86	10	173	6	0.21	1.7	2.6	C	5	GEMONA (FRIULI)
5938	821214	085904.28	FLD	46°19.30'	13°10.47'	7.48	1.62	10	174	6	0.21	1.9	2.2	C	5	GEMONA (FRIULI)
5939	821214	110822.69	FLD	46°06.82'	12°28.88'	1.64	1.86	12	283	14	0.19	1.1	6.9	D	6	M. CAVALLO (FRIULI)
5940	821214	212323.31	FLD	46°21.25'	13°29.42'	17.76	2.00	16	132	11	0.22	0.7	1.1	B	8	SELLA NEVEA (FRIULI)

N	DATE	ORTIME	LAT	LOE	DEP	MAG	NO	GAP	DM	RMS	ERH	ERZ	Q	NS	PLACE	
5941	821215	092643.57	FLD	46°21.56'	13°12.51'	3.73	1.03	9	192	9	0.11	1.2	3.7	C	5	CHIUSAFORTE (FRIULI)
5942	821215	140136.10	FLD	46°19.08'	13°06.10'	6.04	0.85	5	159	0	0.05	0.9	0.9	C	3	GEMONA (FRIULI)
5943	821216	050823.72	FLD	46°19.30'	13°10.43'	2.65	0.90	8	181	6	0.15	1.1	3.0	C	4	GEMONA (FRIULI)
5944	821216	072048.23	FLD	46°19.30'	13°05.43'	4.49	0.91	8	173	1	0.15	1.4	0.9	C	4	GEMONA (FRIULI)
5945	821216	111531.76	TED	46°03.97'	11°28.89'	5.21	1.40	7	231	14	0.17	3.4	6.3	D	4	BORGO VALSUCANA (TRENTINO)
5946	821216	152609.00	FLD	46°18.31'	13°04.77'	3.28	0.91	8	183	2	0.19	1.6	1.5	C	4	GEMONA (FRIULI)
5947	821216	164612.86	FLD	46°18.04'	13°04.15'	3.25	0.85	8	190	3	0.14	1.2	1.4	C	4	TRASAGHIS (FRIULI)
5948	821216	194334.16	FLD	46°17.66'	13°18.39'	13.07	1.09	10	204	8	0.08	0.8	0.9	C	5	LUSEVERA (FRIULI)
5949	821216	234929.68	FLD	46°19.30'	13°10.12'	3.81	0.97	10	172	5	0.23	1.8	3.3	C	5	GEMONA (FRIULI)
5950	821217	013356.87	FLD	46°18.68'	13°09.65'	3.93	0.93	8	168	5	0.24	1.8	3.2	C	5	GEMONA (FRIULI)
5951	821217	013445.13	FLD	46°19.30'	13°10.11'	0.99	1.02	9	172	5	0.15	1.2	8.0	C	5	GEMONA (FRIULI)
5952	821217	191824.66	FLD	46°18.78'	13°08.95'	3.08	1.25	10	217	4	0.13	0.8	1.4	C	5	GEMONA (FRIULI)
5953	821217	211956.15	FLD	46°17.90'	13°06.10'	1.72	1.01	8	172	2	0.18	1.3	1.8	C	4	GEMONA (FRIULI)
5954	821217	232245.78	FLD	46°19.30'	13°06.10'	4.17	0.87	9	266	0	0.19	1.4	1.3	C	5	GEMONA (FRIULI)
5955	821219	152333.67	FLD	46°20.55'	13°10.82'	1.12	0.99	10	180	7	0.15	1.2	9.2	D	5	MOGGIO UDINESE (FRIULI)
5956	821220	033933.21	FLD	46°19.91'	13°16.79'	0.93	1.03	12	204	11	0.12	0.6	9.8	D	6	LUSEVERA (FRIULI)
5957	821220	195153.71	SLD	45°42.37'	14°09.50'	12.36	2.48	24	190	21	0.44	1.4	1.4	D	12	PIVKA (SLOVENIA)
5958	821220	223001.55	FLD	46°18.49'	13°04.41'	2.51	1.00	12	123	2	0.21	0.7	1.3	B	6	TRASAGHIS (FRIULI)
5959	821221	003352.00	FLD	46°20.13'	13°04.71'	7.00	0.85	6	326	2	0.10	1.5	1.0	C	3	MOGGIO UDINESE (FRIULI)
5960	821221	065605.15	FLD	46°19.74'	13°15.81'	1.75	1.11	12	199	10	0.19	1.0	7.6	D	6	LUSEVERA (FRIULI)
5961	821221	091656.30	FLD	46°20.59'	13°13.04'	5.46	2.13	14	158	9	0.34	1.3	3.9	C	7	CHIUSAFORTE (FRIULI)
5962	821221	101624.14	FLD	46°18.94'	13°11.01'	10.92	0.93	6	183	6	0.07	1.9	1.3	C	3	GEMONA (FRIULI)
5963	821221	145150.09	FLD	46°18.21'	13°04.92'	3.41	1.08	12	117	2	0.15	0.5	0.8	B	6	GEMONA (FRIULI)
5964	821221	152301.72	FLD	46°19.05'	13°02.10'	2.49	0.81	9	147	5	0.16	0.7	2.4	C	5	TRASAGHIS (FRIULI)
5965	821221	160018.86	FLD	46°20.87'	13°12.90'	7.02	1.57	11	191	9	0.15	1.1	1.9	C	6	CHIUSAFORTE (FRIULI)
5966	821221	184122.04	FLD	46°18.14'	13°06.10'	3.94	0.85	7	174	2	0.20	1.4	1.6	C	4	GEMONA (FRIULI)
5967	821221	185329.68	FLD	46°19.98'	13°05.47'	7.00	0.85	6	297	2	0.11	1.4	1.2	C	3	GEMONA (FRIULI)
5968	821221	204259.21	FLD	46°18.74'	13°04.51'	3.83	1.12	12	123	2	0.16	0.6	0.8	B	6	TRASAGHIS (FRIULI)
5969	821221	210231.51	FLD	46°20.23'	13°11.93'	8.20	1.16	12	184	8	0.29	1.5	2.4	C	6	MOGGIO UDINESE (FRIULI)
5970	821221	233140.81	FLD	46°19.30'	13°02.25'	5.06	0.90	7	249	5	0.11	1.1	1.3	C	4	TRASAGHIS (FRIULI)
5971	821222	010030.38	FLD	46°17.84'	13°07.94'	4.76	1.14	10	151	4	0.21	1.4	1.4	C	5	GEMONA (FRIULI)
5972	821222	172707.04	FLD	46°23.92'	12°59.75'	10.83	1.04	10	172	12	0.14	1.0	1.5	B	5	TOLMEZZO (FRIULI)
5973	821222	181521.31	FLD	46°24.12'	12°59.70'	8.88	1.18	9	173	12	0.20	1.5	2.5	C	5	TOLMEZZO (FRIULI)
5974	821222	181523.26	FLD	46°22.74'	12°59.83'	13.05	1.32	9	172	10	0.16	1.2	1.5	C	5	TOLMEZZO (FRIULI)
5975	821222	185508.89	FLD	46°20.78'	13°13.89'	3.64	1.58	12	161	11	0.23	1.5	6.2	C	6	CHIUSAFORTE (FRIULI)
5976	821222	220614.97	FLD	46°22.94'	13°14.34'	3.15	1.07	6	302	13	0.15	0.9	3.3	C	3	CHIUSAFORTE (FRIULI)
5977	821223	155210.05	FLD	46°28.85'	12°45.46'	12.95	1.43	9	220	12	0.13	1.2	2.2	C	5	SAURIS (FRIULI)
5978	821224	020753.31	CLD	45°27.17'	15°17.43'	1.05	2.87	23	326	75	0.46	3.0	1.4	D	12	BROD (CROATIA)
5979	821224	105721.63	FUD	46°05.45'	13°40.30'	12.74	1.28	6	184	9	0.03	0.4	0.6	C	3	STREGNA (FRIULI)
5980	821224	205119.58	FLD	46°19.30'	13°02.12'	3.22	1.11	12	148	5	0.13	0.5	1.1	B	6	TRASAGHIS (FRIULI)
5981	821225	062351.32	FLD	46°21.12'	13°13.67'	2.06	1.17	10	195	10	0.17	1.4	8.9	D	5	CHIUSAFORTE (FRIULI)
5982	821225	062651.96	FLD	46°19.96'	13°04.35'	1.78	1.06	10	141	3	0.27	1.3	2.8	C	5	TRASAGHIS (FRIULI)
5983	821225	070630.25	FLD	46°19.32'	13°06.64'	10.83	1.02	10	238	1	0.09	0.6	0.5	C	5	GEMONA (FRIULI)
5984	821225	105641.68	FLD	46°19.89'	13°04.39'	5.71	0.85	8	268	2	0.15	1.3	1.3	C	4	TRASAGHIS (FRIULI)
5985	821225	185757.41	FLD	46°21.58'	13°13.22'	2.44	0.95	6	288	10	0.09	1.1	4.4	C	3	CHIUSAFORTE (FRIULI)
5986	821225	190510.82	FLD	46°20.07'	13°08.94'	4.90	0.88	6	259	4	0.07	1.0	1.1	C	3	MOGGIO UDINESE (FRIULI)
5987	821226	060841.18	FLD	46°16.74'	13°07.62'	7.88	0.91	6	153	5	0.13	1.3	1.8	C	4	GEMONA (FRIULI)
5988	821226	143737.50	FLD	46°20.22'	13°10.92'	3.74	0.91	7	190	7	0.11	1.0	2.6	C	4	MOGGIO UDINESE (FRIULI)
5989	821226	191748.42	FLD	46°17.88'	13°04.98'	1.03	0.98	6	159	3	0.17	1.2	5.4	C	4	GEMONA (FRIULI)
5990	821227	010904.02	FLD	46°19.30'	13°06.10'	4.48	0.87	10	152	0	0.24	1.1	1.3	C	5	GEMONA (FRIULI)
5991	821227	012026.71	FLD	46°15.30'	13°19.08'	8.82	1.53	14	148	6	0.17	0.6	1.3	C	7	LUSEVERA (FRIULI)
5992	821227	030146.70	FLD	46°20.80'	13°00.14'	10.31	1.00	6	231	8	0.05	1.8	0.9	C	3	TOLMEZZO (FRIULI)
5993	821227	082556.96	FLD	46°20.25'	13°10.80'	1.40	1.03	8	190	6	0.13	0.8	4.9	C	4	MOGGIO UDINESE (FRIULI)
5994	821227	192826.69	FLD	46°17.40'	13°04.21'	9.15	0.95	9	116	4	0.07	0.4	0.5	B	5	TRASAGHIS (FRIULI)
5995	821227	235302.85	FLD	46°19.74'	13°10.52'	4.26	1.06	8	184	6	0.16	1.4	2.6	C	4	GEMONA (FRIULI)
5996	821228	025320.32	FLD	46°19.74'	13°09.52'	3.12	0.91	8	177	5	0.12	1.0	1.9	B	4	GEMONA (FRIULI)
5997	821228	025349.40	FLD	46°20.56'	13°09.51'	3.98	0.86	6	270	5	0.07	1.1	1.5	C	3	MOGGIO UDINESE (FRIULI)
5998	821228	140417.51	SLD	45°33.29'	15°22.93'	0.51	3.22	28	165	77	0.73	3.5	2.1	D	14	LIPA (SLOVENIA)
5999	821228	141424.67	SLD	45°46.53'	15°20.67'	17.82	2.41	6	331	70	0.29	5.5	3.2	D	3	DVOR (SLOVENIA)
6000	821228	141826.33	FLD	46°17.41'	13°13.85'	8.45	1.00	8	219	6	0.09	0.9	0.9	C	4	LUSEVERA (FRIULI)

N	DATE	ORTIME	LAT	LON	DEP	MAG	NO	GAP	DM	RMS	ERH	ERZ	Q	NS	PLACE	
6001	821228	212453.84	FLD	46°19.30'	13°04.19'	5.04	0.95	8	239	2	0.23	1.8	1.8	C	4	TRASAGHIS (FRIULI)
6002	821228	233235.09	FLD	46°18.24'	13°03.66'	1.19	0.99	8	128	3	0.20	1.1	4.6	B	4	TRASAGHIS (FRIULI)
6003	821229	023108.45	SLD	45°35.63'	15°07.38'	19.82	2.51	6	320	57	0.24	4.1	2.0	D	3	MAKOVEC (SLOVENIA)
6004	821229	125338.98	FLD	46°18.75'	13°12.87'	3.38	1.19	12	149	9	0.20	1.2	4.0	C	6	LUSEVERA (FRIULI)
6005	821230	161404.16	FLD	46°21.02'	13°08.97'	5.32	0.75	8	181	5	0.17	1.2	2.1	C	4	MOGGIO UDINESE (FRIULI)
6006	821230	210134.60	CLD	45°26.27'	14°28.67'	1.67	1.89	16	295	34	0.57	3.1	4.8	D	8	SUHO (CROATIA)
6007	821230	210537.10	FLD	46°19.78'	13°03.04'	4.56	0.67	6	260	4	0.04	0.5	0.6	C	3	TRASAGHIS (FRIULI)
6008	821231	111821.40	CLD	44°51.76'	14°28.53'	3.68	2.20	13	325	97	0.33	3.9	2.2	D	7	CRES (CROATIA)
6009	821231	131246.02	FLD	46°20.84'	13°11.95'	11.64	1.02	10	156	8	0.23	1.6	2.3	C	5	MOGGIO UDINESE (FRIULI)
6010	821231	155314.74	FLD	46°17.39'	12°56.16'	3.72	1.16	10	129	7	0.34	1.4	5.3	C	6	PIELUNGO (FRIULI)
6011	821231	164821.96	FLD	46°15.47'	12°52.67'	6.05	1.14	12	263	9	0.21	1.7	2.4	C	6	PIELUNGO (FRIULI)
6012	821231	201044.16	FLD	46°16.77'	12°55.82'	3.96	1.32	13	128	6	0.25	0.8	2.4	B	7	PIELUNGO (FRIULI)
6013	830101	033119.27	FLD	46°29.09'	13°10.04'	7.64	1.64	14	195	17	0.25	1.5	4.0	C	7	M. SERNIO (FRIULI)
6014	830101	065850.12	FLD	46°24.01'	12°59.58'	12.53	1.38	10	174	12	0.09	0.7	0.9	B	5	TOLMEZZO (FRIULI)
6015	830101	105816.51	FLD	46°18.24'	13°04.72'	3.11	1.39	10	119	2	0.13	0.5	0.8	B	5	GEMONA (FRIULI)
6016	830101	141916.53	VLD	46°05.51'	12°13.93'	8.82	2.64	21	154	33	0.49	1.8	1.6	C	13	BELLUNO (VENETO)
6017	830101	164801.49	FLD	46°19.73'	13°12.37'	1.21	1.14	8	200	8	0.14	1.0	8.0	D	4	LUSEVERA (FRIULI)
6018	830101	204516.85	FLD	46°20.95'	13°13.31'	0.72	1.49	12	193	10	0.11	0.5	8.8	D	6	CHIUSAFORTE (FRIULI)
6019	830101	214130.03	FLD	46°21.96'	13°15.25'	1.67	1.13	8	229	13	0.09	0.8	6.6	D	4	CHIUSAFORTE (FRIULI)
6020	830102	180222.76	FLD	46°20.58'	13°00.23'	7.36	1.08	7	168	8	0.18	1.3	2.7	C	4	TOLMEZZO (FRIULI)
6021	830102	192818.25	FLD	46°19.69'	13°02.14'	3.84	1.67	10	198	5	0.12	1.2	1.5	C	5	TRASAGHIS (FRIULI)
6022	830103	054214.89	CLD	45°26.13'	14°32.08'	6.25	3.35	36	148	35	0.71	2.2	1.9	D	20	SUHO (CROATIA)
6023	830103	131241.56	FLD	46°16.87'	12°56.05'	4.24	1.31	14	127	6	0.26	0.8	2.2	B	7	PIELUNGO (FRIULI)
6024	830103	190224.99	FLD	46°18.53'	13°04.03'	5.41	1.08	12	126	3	0.28	1.0	1.5	B	6	TRASAGHIS (FRIULI)
6025	830104	001312.02	FLD	46°17.25'	13°01.54'	7.01	1.03	10	143	6	0.14	0.6	1.0	B	5	TRASAGHIS (FRIULI)
6026	830104	010810.60	FLD	46°22.12'	12°54.59'	6.35	1.19	12	216	15	0.18	1.3	2.7	C	6	VILLA SANTINA (FRIULI)
6027	830104	051217.69	FLD	46°18.22'	13°04.74'	2.34	1.24	10	118	2	0.10	0.4	0.7	B	5	GEMONA (FRIULI)
6028	830104	195914.78	CLD	45°26.36'	14°29.34'	3.45	2.26	20	295	34	0.52	2.6	4.4	D	10	SUHO (CROATIA)
6029	830104	231843.58	FLD	46°22.89'	13°14.60'	1.26	1.21	10	281	13	0.12	0.8	7.1	D	5	CHIUSAFORTE (FRIULI)
6030	830105	020156.79	CLD	45°25.47'	14°30.79'	3.66	2.34	18	297	36	0.66	3.5	4.0	D	9	SUHO (CROATIA)
6031	830106	044225.63	FLD	46°17.63'	13°01.69'	9.37	0.99	8	214	6	0.06	0.5	0.5	C	4	TRASAGHIS (FRIULI)
6032	830106	091019.56	CLD	45°27.97'	14°28.27'	5.35	2.00	12	303	31	0.30	2.1	2.7	D	6	SUHO (CROATIA)
6033	830106	125831.64	SED	46°04.74'	13°59.79'	1.62	1.91	8	273	29	0.10	1.2	18.7	D	5	IDRIJA (SLOVENIA)
6034	830106	152600.10	FLD	46°19.51'	13°05.39'	6.39	0.83	6	266	1	0.06	0.7	0.6	C	3	GEMONA (FRIULI)
6035	830107	122324.32	FLD	46°17.77'	12°55.84'	5.82	1.54	12	204	8	0.18	1.3	2.0	C	6	PIELUNGO (FRIULI)
6036	830107	180108.71	FLD	46°20.51'	13°07.19'	5.37	0.97	8	279	3	0.14	1.3	1.1	C	4	MOGGIO UDINESE (FRIULI)
6037	830107	204621.32	FLD	46°16.08'	13°16.26'	8.27	1.00	8	217	4	0.07	0.6	0.5	C	4	LUSEVERA (FRIULI)
6038	830108	030746.42	FLD	46°24.38'	13°06.31'	11.58	1.31	12	276	10	0.08	0.7	0.8	C	6	MOGGIO UDINESE (FRIULI)
6039	830108	080059.24	FLD	46°20.52'	13°06.98'	4.61	1.00	6	316	3	0.11	1.6	1.2	C	3	MOGGIO UDINESE (FRIULI)
6040	830109	042748.21	FLD	46°22.25'	13°11.67'	1.51	0.94	5	294	9	0.04	0.8	5.2	D	3	MOGGIO UDINESE (FRIULI)
6041	830109	053405.31	FLD	46°07.69'	13°27.59'	9.14	1.02	6	205	6	0.06	0.9	0.7	C	3	S. PIETRO AL NATISONE (FRIULI)
6042	830109	070627.26	SLD	45°38.95'	15°20.87'	1.20	2.35	8	339	24	0.56	2.5	1.4	D	4	MAKOVEC (SLOVENIA)
6043	830109	110313.43	FLD	46°22.48'	13°12.41'	0.98	1.02	8	296	10	0.10	1.0	9.1	D	4	CHIUSAFORTE (FRIULI)
6044	830110	101247.50	TLD	45°49.13'	11°01.09'	6.10	1.70	7	188	13	0.09	1.4	2.1	C	4	ALA (TRENTINO)
6045	830113	103226.75	TLD	46°10.90'	11°12.94'	13.18	1.93	8	174	16	0.07	0.5	1.1	B	4	CEMBRA (TRENTINO)
6046	830114	014946.89	TLD	45°47.69'	11°01.79'	7.47	2.04	8	226	13	0.15	1.5	2.8	C	4	ALA (TRENTINO)
6047	830116	145639.63	FLD	46°20.07'	12°55.47'	5.68	1.24	12	214	11	0.13	0.8	1.7	C	6	VILLA SANTINA (FRIULI)
6048	830116	200613.08	FLD	46°20.87'	13°06.89'	10.10	1.05	12	165	3	0.16	0.8	1.0	C	6	MOGGIO UDINESE (FRIULI)
6049	830116	222137.05	FLD	46°21.14'	13°09.58'	3.07	0.91	6	281	6	0.08	1.3	2.4	C	3	MOGGIO UDINESE (FRIULI)
6050	830116	225052.50	FLD	46°20.48'	13°08.66'	4.97	0.82	6	271	4	0.07	1.1	1.2	C	3	MOGGIO UDINESE (FRIULI)
6051	830116	230127.10	FLD	46°19.30'	13°04.90'	1.84	1.10	8	178	1	0.19	1.8	1.8	C	4	GEMONA (FRIULI)
6052	830116	233244.89	FLD	46°19.30'	13°09.33'	3.24	0.92	8	173	4	0.14	1.0	1.9	C	4	GEMONA (FRIULI)
6053	830116	233832.68	FLD	46°17.12'	13°15.95'	7.87	0.93	6	271	6	0.03	0.5	0.5	C	3	LUSEVERA (FRIULI)
6054	830116	235257.62	FLD	46°21.83'	13°10.64'	1.20	0.72	6	289	8	0.08	0.9	5.2	D	3	MOGGIO UDINESE (FRIULI)
6055	830117	011127.64	FLD	46°19.30'	13°05.00'	3.44	1.12	8	123	1	0.24	1.6	1.7	B	4	GEMONA (FRIULI)
6056	830117	225827.78	FLD	46°23.28'	13°13.74'	7.27	0.89	8	285	12	0.08	1.2	2.1	C	4	CHIUSAFORTE (FRIULI)
6057	830118	181234.73	FLD	46°21.85'	13°08.93'	3.80	0.79	8	291	6	0.14	1.3	1.9	C	4	MOGGIO UDINESE (FRIULI)
6058	830119	030109.04	FLD	46°19.02'	13°11.27'	3.03	0.75	6	242	7	0.02	0.2	0.5	C	3	GEMONA (FRIULI)
6059	830119	043143.46	FLD	46°17.80'	13°19.32'	5.72	2.25	36	57	9	0.71	1.2	1.9	C	18	LUSEVERA (FRIULI)
6060	830119	043207.13	FLD	46°17.45'	13°17.53'	13.05	1.28	6	160	7	0.09	1.1	1.4	C	3	LUSEVERA (FRIULI)

N	DATE	ORTIME	LAT	Lon	DEP	MAC	NO	GAP	DM	RMS	ERH	ERZ	Q	NS	PLACE
6061	830119	043249.44	FLD	46°16.88'	13°18.75'	11.11	1.51	16	88	7	0.33	0.9	2.2	B	8 LUSEVERA (FRIULI)
6062	830119	043447.91	FLD	46°19.49'	13°18.90'	10.96	0.91	10	215	11	0.10	0.9	1.3	C	5 LUSEVERA (FRIULI)
6063	830123	142223.86	FLD	46°16.97'	12°33.93'	11.85	1.50	9	306	33	0.10	1.7	4.7	C	5 CLAUT (FRIULI)
6064	830123	175028.44	FLD	46°20.40'	12°52.44'	11.55	1.04	10	236	14	0.16	1.5	2.0	C	5 VILLA SANTINA (FRIULI)
6065	830123	183724.73	FLD	46°18.38'	12°34.42'	4.94	2.41	16	120	35	0.38	1.2	1.8	C	8 CLAUT (FRIULI)
6066	830123	192850.72	FLD	46°20.95'	13°14.26'	3.22	1.26	12	163	11	0.19	1.2	5.9	C	6 CHIUSAFORTE (FRIULI)
6067	830123	234733.09	FLD	46°19.30'	13°08.67'	2.26	1.26	9	168	3	0.25	1.6	3.1	C	5 GEMONA (FRIULI)
6068	830124	005057.09	FLD	46°18.60'	12°34.84'	14.81	1.37	9	246	18	0.15	1.3	1.8	C	5 CLAUTANA (FRIULI)
6069	830124	015902.82	FLD	46°19.07'	13°09.68'	4.60	0.91	6	232	5	0.05	0.8	1.0	C	3 GEMONA (FRIULI)
6070	830124	132451.93	SLD	45°59.60'	13°47.54'	18.53	2.00	13	214	23	0.28	2.5	1.4	D	8 TRNOVO (SLOVENIA)
6071	830124	183817.91	FLD	46°15.94'	13°06.69'	9.85	0.80	8	116	5	0.08	0.6	0.7	B	4 GEMONA (FRIULI)
6072	830124	185204.88	FLD	46°18.94'	13°09.85'	1.15	1.20	12	142	5	0.26	1.6	8.5	C	6 GEMONA (FRIULI)
6073	830124	200938.54	FLD	46°19.95'	13°13.52'	2.35	0.99	7	210	10	0.19	1.6	6.8	D	4 LUSEVERA (FRIULI)
6074	830125	100250.83	FLD	46°17.89'	13°08.88'	9.30	0.96	7	190	4	0.07	0.7	0.6	C	4 GEMONA (FRIULI)
6075	830126	085319.16	FLD	46°19.15'	13°26.62'	13.44	1.48	12	190	18	0.20	1.2	2.6	C	6 UCCEA (FRIULI)
6076	830126	094445.45	FLD	46°23.71'	12°56.21'	10.53	1.30	8	202	15	0.13	1.3	2.0	C	4 VILLA SANTINA (FRIULI)
6077	830126	154118.47	FLD	46°18.53'	13°14.18'	5.83	0.94	10	152	8	0.17	1.1	2.4	C	5 LUSEVERA (FRIULI)
6078	830128	020351.40	FLD	46°19.30'	13°06.10'	1.48	1.07	8	192	0	0.22	1.5	1.1	C	4 GEMONA (FRIULI)
6079	830128	023122.60	FLD	46°18.30'	13°08.17'	1.59	1.21	12	157	3	0.30	1.1	3.7	C	6 GEMONA (FRIULI)
6080	830128	032210.13	FLD	46°24.71'	12°59.29'	14.90	1.35	12	176	13	0.12	0.7	0.9	B	6 TOLMEZZO (FRIULI)
6081	830128	124332.25	FLD	46°17.88'	13°13.07'	11.37	0.90	7	221	9	0.09	1.1	1.1	C	4 LUSEVERA (FRIULI)
6082	830128	172706.96	FLD	46°20.20'	13°08.91'	3.93	0.93	6	263	4	0.02	0.3	0.3	C	3 MOGGIO UDINESE (FRIULI)
6083	830128	193103.10	FLD	46°20.77'	13°10.85'	4.05	0.90	6	273	7	0.03	0.5	0.9	C	3 MOGGIO UDINESE (FRIULI)
6084	830129	012609.70	FLD	46°20.25'	13°15.17'	0.60	1.25	12	198	11	0.07	0.3	7.2	D	6 CHIUSAFORTE (FRIULI)
6085	830130	120459.60	FLD	46°21.66'	13°04.87'	6.79	1.27	12	159	5	0.24	1.2	1.8	C	6 MOGGIO UDINESE (FRIULI)
6086	830201	073456.04	FLD	46°17.24'	13°11.91'	9.89	1.23	8	175	7	0.10	0.8	0.9	B	4 GEMONA (FRIULI)
6087	830201	164622.96	FLD	46°17.63'	13°11.49'	10.68	2.34	15	83	8	0.14	0.5	0.9	A	9 GEMONA (FRIULI)
6088	830201	202250.97	FLD	46°16.54'	13°20.11'	4.23	0.86	5	243	8	0.11	0.3	0.5	C	3 UCCEA (FRIULI)
6089	830203	063837.36	FLD	46°19.25'	13°15.23'	4.83	1.84	15	114	9	0.27	1.0	4.0	B	8 LUSEVERA (FRIULI)
6090	830203	120142.58	CLD	45°27.19'	14°20.39'	0.36	2.45	24	268	32	0.42	1.7	2.5	D	12 KLANA (CROATIA)
6091	830203	144051.85	CLD	45°03.60'	14°53.05'	0.20	2.34	17	324	84	0.30	2.4	1.3	D	9 SENJ (CROATIA)
6092	830203	183252.05	TLD	46°17.23'	10°40.06'	5.76	1.70	6	266	34	0.25	0.6	4.1	C	3 PASSO DEL TONALE (TRENTINO)
6093	830204	092232.77	FLD	46°15.40'	13°17.87'	8.46	1.41	12	174	5	0.12	0.7	1.1	B	6 LUSEVERA (FRIULI)
6094	830204	120102.54	SUD	46°05.24'	13°44.06'	11.27	1.44	7	213	12	0.34	4.5	4.7	D	4 MOST NA SOCI (SLOVENIA)
6095	830204	132440.09	FLD	46°21.21'	13°08.39'	6.85	1.35	10	178	5	0.14	0.8	1.4	B	5 MOGGIO UDINESE (FRIULI)
6096	830205	064430.36	FLD	46°23.58'	12°59.05'	12.77	1.26	10	178	12	0.10	0.7	0.9	B	5 TOLMEZZO (FRIULI)
6097	830205	065613.53	FLD	46°24.31'	12°56.57'	9.17	1.29	10	319	15	0.06	0.7	1.0	C	5 VILLA SANTINA (FRIULI)
6098	830205	120005.29	SUD	46°04.77'	13°43.85'	11.68	1.57	7	209	12	0.32	4.1	4.6	D	4 CEPOVAN (SLOVENIA)
6099	830205	182744.64	FLD	46°18.09'	13°03.47'	8.64	1.28	12	128	4	0.25	1.1	1.4	B	6 TRASAGHIS (FRIULI)
6100	830205	211041.33	FLD	46°18.35'	13°03.80'	4.47	0.92	7	202	3	0.09	0.7	1.2	C	4 TRASAGHIS (FRIULI)
6101	830206	205001.99	FLD	46°23.55'	12°58.94'	12.98	1.23	10	179	12	0.20	1.6	2.0	C	5 TOLMEZZO (FRIULI)
6102	830207	061029.82	FLD	46°23.94'	13°06.03'	12.45	1.73	16	125	9	0.15	0.5	0.9	B	8 MOGGIO UDINESE (FRIULI)
6103	830207	224713.75	FLD	46°21.02'	13°14.13'	0.92	1.03	6	285	11	0.09	0.8	8.1	D	3 CHIUSAFORTE (FRIULI)
6104	830208	172451.01	FLD	46°19.58'	13°11.03'	1.14	1.37	12	177	7	0.20	0.8	7.2	C	6 GEMONA (FRIULI)
6105	830208	182952.28	CLD	45°01.88'	15°01.77'	3.21	2.72	20	326	92	0.31	2.5	1.1	D	11 TUZEVIC (CROATIA)
6106	830209	131707.76	FLD	46°22.61'	13°03.90'	12.47	1.10	10	158	7	0.14	1.0	1.2	B	5 TOLMEZZO (FRIULI)
6107	830209	225304.85	FLD	46°17.35'	13°17.30'	9.72	1.15	10	192	7	0.09	0.7	1.0	C	5 LUSEVERA (FRIULI)
6108	830210	044016.27	FLD	46°19.30'	13°03.32'	5.54	0.89	6	298	3	0.10	1.5	1.2	C	3 TRASAGHIS (FRIULI)
6109	830210	111740.00	FLD	46°19.30'	13°04.20'	5.42	0.90	7	239	2	0.18	1.6	1.8	C	4 TRASAGHIS (FRIULI)
6110	830210	223034.22	FLD	46°16.26'	13°23.79'	15.24	4.45	17	85	12	0.17	0.6	0.7	B	15 UCCEA (FRIULI)
6111	830210	223624.86	FLD	46°17.98'	13°24.43'	11.89	1.30	12	177	14	0.21	1.2	2.7	C	6 UCCEA (FRIULI)
6112	830210	225417.45	FLD	46°19.05'	13°25.26'	10.31	1.54	12	185	16	0.19	1.4	3.2	C	6 UCCEA (FRIULI)
6113	830212	010215.70	FLD	46°19.30'	13°03.71'	5.71	0.86	6	241	3	0.07	0.7	0.7	C	3 TRASAGHIS (FRIULI)
6114	830212	153216.17	FLD	46°17.43'	13°15.95'	10.18	0.86	7	190	6	0.08	0.9	1.0	C	4 LUSEVERA (FRIULI)
6115	830212	170339.69	FLD	46°17.49'	13°08.66'	4.98	1.33	12	153	5	0.30	1.2	2.1	C	6 GEMONA (FRIULI)
6116	830212	194022.96	FLD	46°20.33'	13°13.26'	2.59	1.07	8	210	10	0.16	1.3	5.6	D	4 CHIUSAFORTE (FRIULI)
6117	830212	215937.44	FLD	46°21.82'	13°09.50'	0.58	0.86	7	291	7	0.08	0.7	5.8	D	4 MOGGIO UDINESE (FRIULI)
6118	830213	043820.31	LLD	45°35.77'	10°28.13'	15.49	1.87	8	321	37	0.07	0.7	0.7	C	4 SALO' (LOMBARDIA)
6119	830213	103121.43	FLD	46°21.78'	13°04.55'	9.90	1.01	10	158	5	0.17	1.0	1.3	C	5 TOLMEZZO (FRIULI)
6120	830214	004620.83	FLD	46°15.69'	13°07.17'	8.53	0.88	10	119	5	0.20	1.0	1.3	B	5 GEMONA (FRIULI)

N	DATE	ORTIME		LAT	Lon	DEP	MAG	NO	GAP	DM	RMS	ERH	ERZ	Q	NS	PLACE
6121	830214	004709.65	FLD	46°15.71'	13°07.50'	7.47	1.02	10	124	5	0.19	0.9	1.3	B	5	GEMONA (FRIULI)
6122	830214	140801.65	TED	46°07.97'	11°10.15'	1.73	1.62	6	164	14	0.16	0.7	9.0	C	4	LAVIS (TRENTINO)
6123	830215	035316.57	TLD	45°56.52'	11°02.40'	21.31	1.63	5	178	23	0.08	1.4	2.9	C	3	CAVEDINE (TRENTINO)
6124	830215	044254.74	FLD	46°18.69'	13°07.08'	8.11	1.00	9	153	2	0.18	1.1	1.2	C	5	GEMONA (FRIULI)
6125	830215	111818.14	FLD	46°18.61'	13°22.26'	14.20	1.18	8	213	13	0.06	0.7	0.9	C	4	UCCEA (FRIULI)
6126	830215	115403.76	FLD	46°19.91'	13°07.04'	9.70	0.81	6	272	2	0.04	0.7	0.5	C	3	GEMONA (FRIULI)
6127	830216	124141.72	FLD	46°15.85'	13°05.43'	4.39	1.19	8	191	6	0.08	0.6	0.7	C	4	GEMONA (FRIULI)
6128	830217	190000.46	FLD	46°19.69'	13°06.98'	6.66	0.90	6	262	2	0.04	0.6	0.5	C	3	GEMONA (FRIULI)
6129	830217	215113.27	FLD	46°19.30'	13°12.34'	3.80	1.34	11	150	8	0.26	1.6	4.7	C	6	LUSEVERA (FRIULI)
6130	830217	220017.86	FLD	46°19.82'	13°08.14'	7.00	1.04	10	168	3	0.26	1.4	1.7	C	5	GEMONA (FRIULI)
6131	830218	015435.25	FLD	46°19.30'	13°05.65'	9.39	1.26	12	132	0	0.21	1.0	1.1	B	6	GEMONA (FRIULI)
6132	830218	041909.69	FLD	46°18.93'	13°10.41'	1.77	1.12	10	178	6	0.22	1.0	5.0	C	5	GEMONA (FRIULI)
6133	830218	055718.02	FLD	46°19.87'	13°08.89'	13.97	1.45	12	143	4	0.23	1.3	1.9	C	7	GEMONA (FRIULI)
6134	830218	073113.42	CLD	45°08.84'	15°08.95'	0.58	2.61	20	259	87	0.33	2.1	1.5	D	11	DREZNICA (CROATIA)
6135	830218	104715.59	SLD	46°12.07'	13°57.61'	2.75	1.70	10	274	25	0.06	0.6	4.9	C	5	PODBRDO (SLOVENIA)
6136	830218	120935.15	FLD	46°19.30'	13°10.73'	2.97	1.84	15	95	6	0.28	0.7	2.8	B	8	GEMONA (FRIULI)
6137	830218	142109.50	TED	46°06.42'	11°16.29'	8.60	1.46	8	142	7	0.11	0.8	1.5	B	4	BASELGA DI PINE' (TRENTINO)
6138	830218	200214.40	FLD	46°30.43'	13°22.88'	12.83	2.12	21	197	8	0.16	0.5	0.5	C	11	MALBORGHETTO (FRIULI)
6139	830219	082725.35	FLD	46°19.70'	13°06.66'	5.78	0.88	7	271	1	0.09	0.9	0.9	C	4	GEMONA (FRIULI)
6140	830221	151941.33	TED	46°08.05'	11°11.23'	1.00	1.39	7	162	13	0.24	1.3	31.1	C	4	LAVIS (TRENTINO)
6141	830221	170024.93	FLD	46°16.82'	13°17.99'	7.22	1.14	12	188	7	0.22	1.3	2.1	C	6	LUSEVERA (FRIULI)
6142	830221	170057.27	FLD	46°18.47'	13°04.84'	6.11	0.89	6	184	2	0.03	0.3	0.4	C	3	GEMONA (FRIULI)
6143	830222	161120.37	TLD	46°01.60'	11°16.13'	6.30	1.48	5	174	17	0.30	0.8	3.9	C	3	LEVICO (TRENTINO)
6144	830224	055644.34	FLD	46°21.16'	13°05.44'	7.00	2.30	23	76	4	0.48	1.1	1.9	B	12	MOGGIO UDINESE (FRIULI)
6145	830224	113617.89	TLD	46°07.92'	11°11.90'	1.51	1.28	7	160	13	0.10	0.7	9.8	C	4	LAVIS (TRENTINO)
6146	830224	120540.01	TED	46°06.34'	11°11.61'	2.44	1.27	6	153	11	0.11	0.5	3.5	C	4	LAVIS (TRENTINO)
6147	830224	153737.73	TLD	46°07.96'	11°12.30'	1.71	1.41	8	159	12	0.15	1.0	11.6	C	4	BASELGA DI PINE' (TRENTINO)
6148	830224	220711.56	FLD	46°21.22'	13°08.41'	3.89	1.11	6	289	5	0.06	1.2	1.5	C	3	MOGGIO UDINESE (FRIULI)
6149	830225	092948.06	TED	46°07.24'	11°10.78'	11.32	1.64	7	159	13	0.11	1.0	2.1	C	4	LAVIS (TRENTINO)
6150	830225	153016.31	TLD	46°06.17'	11°16.29'	11.70	1.67	6	141	7	0.03	0.5	0.7	B	3	BASELGA DI PINE' (TRENTINO)
6151	830225	213608.01	FLD	46°19.97'	13°17.80'	9.16	1.57	13	169	11	0.21	1.3	2.9	C	7	LUSEVERA (FRIULI)
6152	830226	012216.38	FLD	46°15.45'	13°07.50'	8.14	1.08	8	163	4	0.20	1.5	1.7	C	4	GEMONA (FRIULI)
6153	830226	131819.09	FLD	46°18.25'	13°11.98'	4.44	1.19	12	145	8	0.26	1.5	3.4	C	6	GEMONA (FRIULI)
6154	830227	073628.92	LLD	45°47.84'	10°17.06'	15.67	2.31	8	321	35	0.15	1.8	1.1	C	4	BOVEGNO (LOMBARDIA)
6155	830227	085429.36	FLD	46°17.85'	13°10.08'	8.92	0.95	8	204	6	0.13	1.0	1.2	C	4	GEMONA (FRIULI)
6156	830227	191933.41	FLD	46°19.81'	13°13.59'	3.94	1.09	10	248	10	0.18	1.5	3.1	C	5	LUSEVERA (FRIULI)
6157	830301	033325.75	FLD	46°21.45'	13°14.38'	2.44	1.28	8	222	12	0.18	1.7	9.5	D	4	CHIUSAFORTE (FRIULI)
6158	830301	115835.16	SUD	46°04.25'	13°41.44'	11.27	2.00	13	141	12	0.53	2.5	3.9	D	7	PLAVE (SLOVENIA)
6159	830302	044449.97	SLD	46°07.53'	16°09.32'	1.84	2.87	13	288	35	0.56	2.2	1.8	D	7	ZAGARIE (SLOVENIA)
6160	830303	013313.55	VLD	45°41.07'	12°08.48'	10.61	2.53	30	187	68	0.85	2.7	2.4	D	16	PAESE (VENETO)
6161	830303	050542.86	FLD	46°17.80'	13°04.38'	10.37	1.76	14	118	3	0.27	1.2	1.5	B	7	TRASAGHIS (FRIULI)
6162	830303	095913.30	OLD	46°26.71'	14°41.80'	16.96	2.26	14	280	46	0.39	2.7	1.7	D	7	EISENKAPPEL (AUSTRIA)
6163	830303	115831.18	SED	46°07.03'	13°46.84'	12.20	1.81	8	241	12	0.26	3.4	2.8	D	5	MOST NA SOCI (SLOVENIA)
6164	830303	172309.61	TED	46°08.05'	11°10.65'	5.60	1.44	6	164	14	0.16	1.3	10.6	C	4	LAVIS (TRENTINO)
6165	830303	194746.60	FLD	46°20.63'	13°01.99'	7.12	1.19	9	152	6	0.20	1.3	2.1	C	5	TOLMEZZO (FRIULI)
6166	830304	030027.79	FLD	46°15.36'	13°19.76'	7.39	1.66	10	179	7	0.11	0.8	1.2	B	5	UCCEA (FRIULI)
6167	830304	115407.36	FLD	46°14.12'	13°05.00'	7.00	1.77	14	127	4	0.29	1.2	2.0	B	8	BUIA (FRIULI)
6168	830304	163720.52	FLD	46°18.23'	13°03.86'	8.23	0.98	7	196	3	0.14	1.1	1.4	C	4	TRASAGHIS (FRIULI)
6169	830305	013421.91	FLD	46°17.43'	13°03.28'	8.36	1.32	12	125	5	0.14	0.5	0.7	B	6	TRASAGHIS (FRIULI)
6170	830305	055223.96	SLD	46°10.53'	13°51.91'	2.11	2.38	26	144	17	0.37	0.8	2.1	C	15	RUT (SLOVENIA)
6171	830305	080348.38	VLD	45°33.40'	10°48.62'	28.96	1.82	10	305	25	0.15	1.6	1.4	C	5	BARDOLINO (VENETO)
6172	830305	150500.96	FLD	46°14.36'	13°06.04'	5.46	1.35	11	129	3	0.39	1.8	2.7	C	6	BUIA (FRIULI)
6173	830306	112459.03	FLD	46°22.84'	12°58.51'	13.32	1.76	13	183	12	0.16	1.2	1.5	C	7	TOLMEZZO (FRIULI)
6174	830306	155549.36	FLD	46°18.12'	13°19.29'	9.49	1.40	10	163	9	0.21	1.9	3.4	C	5	LUSEVERA (FRIULI)
6175	830306	233627.68	FLD	46°21.20'	13°02.65'	4.98	1.13	7	189	6	0.11	1.8	1.8	C	4	TOLMEZZO (FRIULI)
6176	830307	003954.81	FLD	46°16.09'	13°17.16'	10.64	1.47	12	148	5	0.24	1.4	1.8	C	6	LUSEVERA (FRIULI)
6177	830307	212431.38	FLD	46°21.55'	13°08.50'	3.73	1.19	6	294	5	0.06	0.9	1.4	C	3	MOGGIO UDINESE (FRIULI)
6178	830307	225442.50	FLD	46°20.09'	13°02.30'	2.38	0.82	5	269	5	0.10	1.8	4.6	C	3	TOLMEZZO (FRIULI)
6179	830308	061633.38	FLD	46°14.85'	13°05.47'	7.00	1.21	10	123	4	0.24	1.2	1.6	B	5	BUIA (FRIULI)
6180	830308	152209.78	FLD	46°16.84'	13°05.37'	10.01	2.12	14	103	4	0.15	0.6	0.8	B	7	GEMONA (FRIULI)

N	DATE	ORTIME	LAT	Lon	DEP	MAG	NO	CAP	DM	RMS	ERH	ERZ	Q	NS	PLACE
6181	830308	152358.12	FLD	46°17.07'	13°05.05'	10.41	0.92	8 140	4	0.06	0.4	0.5	B	4	GEMONA (FRIULI)
6182	830309	005021.20	FLD	46°19.94'	13°12.42'	5.89	2.08	18 102	8	0.34	0.9	2.8	C	9	LUSEVERA (FRIULI)
6183	830309	010713.06	FLD	46°18.65'	13°11.02'	13.07	1.81	12 144	7	0.26	1.3	2.7	C	7	GEMONA (FRIULI)
6184	830309	033956.95	FLD	46°21.77'	13°06.10'	8.13	1.18	8 167	5	0.05	0.7	0.6	B	5	MOGGIO UDINESE (FRIULI)
6185	830309	035414.89	FLD	46°19.30'	13°11.82'	5.70	1.24	11 180	7	0.32	1.7	3.6	C	6	GEMONA (FRIULI)
6186	830309	053538.95	FLD	46°16.42'	13°04.73'	9.33	0.95	7 195	5	0.14	1.5	1.4	C	4	GEMONA (FRIULI)
6187	830309	085019.97	FLD	46°17.75'	13°03.42'	2.43	1.34	8 198	4	0.13	1.1	2.1	C	4	TRASAGHIS (FRIULI)
6188	830309	172702.52	TLD	46°08.34'	11°11.58'	11.25	1.68	8 163	13	0.20	1.4	3.2	C	4	LAVIS (TRENTINO)
6189	830309	181257.51	FLD	46°19.30'	13°04.76'	6.38	1.04	7 238	2	0.10	0.9	1.0	C	4	GEMONA (FRIULI)
6190	830310	013247.77	FLD	46°24.58'	13°23.55'	12.84	1.86	16 138	14	0.18	0.5	1.2	C	8	M. CANIN (FRIULI)
6191	830310	094927.01	FLD	46°26.72'	13°03.02'	7.98	2.95	44 73	14	0.75	1.1	1.5	C	23	ARTA (FRIULI)
6192	830310	095027.26	TED	46°06.56'	11°18.60'	9.56	1.36	7 151	7	0.02	0.2	0.2	B	4	BASELGA DI PINE' (TRENTINO)
6193	830310	164137.11	TED	46°07.68'	11°12.30'	2.33	1.42	6 158	12	0.05	0.4	3.0	C	4	BASELGA DI PINE' (TRENTINO)
6194	830311	093105.34	FLD	46°18.08'	13°05.66'	4.50	1.37	10 111	2	0.14	0.5	0.8	B	5	GEMONA (FRIULI)
6195	830313	115800.09	FLD	46°17.39'	13°06.10'	9.46	0.89	10 121	3	0.14	0.7	1.0	B	5	GEMONA (FRIULI)
6196	830313	224354.24	FLD	46°19.18'	13°06.32'	10.75	0.92	6 215	0	0.03	0.5	0.4	C	3	GEMONA (FRIULI)
6197	830314	101207.46	SLD	45°57.69'	14°44.81'	5.74	2.10	10 324	81	0.52	4.6	5.0	D	5	VISNJA (SLOVENIA)
6198	830314	150234.86	FLD	46°20.67'	13°12.90'	13.29	2.13	14 106	9	0.22	0.8	1.4	B	7	CHIUSAFORTE (FRIULI)
6199	830314	152751.56	FLD	46°20.87'	13°12.42'	10.55	1.23	10 189	9	0.15	1.5	1.8	C	5	CHIUSAFORTE (FRIULI)
6200	830314	163453.92	TED	46°08.06'	11°12.48'	10.82	1.48	7 159	12	0.18	1.3	3.2	C	4	BASELGA DI PINE' (TRENTINO)
6201	830314	221439.36	FLD	46°18.82'	13°04.68'	6.03	1.11	8 207	2	0.10	0.7	0.8	C	4	TRASAGHIS (FRIULI)
6202	830314	230930.31	TLD	46°19.37'	11°43.23'	12.48	1.58	7 319	20	0.13	1.9	2.3	C	4	S. MARTINO CASTROZZA (TRENTINO)
6203	830315	052212.95	FLD	46°21.73'	13°06.69'	14.20	1.53	14 143	5	0.18	0.9	1.0	C	7	MOGGIO UDINESE (FRIULI)
6204	830315	062037.31	FLD	46°14.51'	13°05.55'	7.00	1.32	12 132	4	0.23	1.0	1.2	B	6	BUIA (FRIULI)
6205	830316	004258.83	FLD	46°26.22'	13°01.07'	14.79	1.53	10 160	14	0.07	0.6	0.9	B	6	ARTA (FRIULI)
6206	830317	045033.08	LLD	45°47.58'	10°35.17'	10.83	2.02	10 279	21	0.12	0.9	1.3	C	5	VALVESTINO (LOMBARDIA)
6207	830317	164214.03	TLD	46°03.03'	11°13.16'	17.70	1.50	7 135	7	0.60	4.6	7.0	C	4	LEVICO (TRENTINO)
6208	830317	193048.16	FLD	46°29.23'	13°38.06'	2.31	1.43	13 288	7	0.12	0.4	2.1	C	7	FUSINE (FRIULI)
6209	830318	044654.53	FLD	46°18.24'	13°23.06'	14.68	1.04	10 211	13	0.06	0.6	0.7	C	5	UCCEA (FRIULI)
6210	830318	065429.65	FLD	46°19.48'	13°12.85'	2.34	1.10	8 260	9	0.06	0.5	1.7	C	4	LUSEVERA (FRIULI)
6211	830318	163457.86	TLD	46°07.87'	11°13.77'	10.19	1.73	7 155	11	0.08	1.0	1.8	C	4	BASELGA DI PINE' (TRENTINO)
6212	830318	163807.56	TED	46°08.09'	11°08.23'	2.35	1.53	7 169	16	0.07	0.6	6.5	C	4	LAVIS (TRENTINO)
6213	830318	200056.46	FLD	46°19.39'	13°12.54'	2.54	1.07	6 257	8	0.05	0.7	2.0	C	3	LUSEVERA (FRIULI)
6214	830319	143652.26	SLD	46°15.35'	13°43.73'	16.19	2.55	38 129	24	0.54	0.9	1.1	C	20	KUK (SLOVENIA)
6215	830319	185228.49	FLD	46°18.69'	13°05.26'	1.05	1.51	14 99	1	0.39	1.3	3.3	C	7	GEMONA (FRIULI)
6216	830320	044453.04	ALD	46°32.06'	10°44.44'	2.05	2.00	8 289	62	0.07	0.2	6.3	D	4	MARTELLO (ALTO ADIGE)
6217	830320	064303.25	CLD	45°21.97'	14°31.00'	13.69	2.15	22 301	42	0.45	2.6	1.7	D	11	CAVLE (CROATIA)
6218	830320	214405.07	FLD	46°18.72'	13°06.86'	10.02	1.00	12 152	1	0.15	0.7	0.8	B	6	GEMONA (FRIULI)
6219	830322	104801.65	FLD	46°20.08'	13°10.48'	11.43	1.74	15 95	6	0.27	0.8	1.9	B	8	MOGGIO UDINESE (FRIULI)
6220	830322	150611.98	TED	46°09.15'	11°13.22'	12.31	1.85	5 263	13	0.02	0.5	0.4	C	3	BASELGA DI PINE' (TRENTINO)
6221	830322	220017.63	VLD	46°08.14'	12°26.41'	8.25	3.00	58 134	16	0.62	1.1	1.3	C	43	PUOS D'ALPAGO (VENETO)
6222	830323	070542.04	FLD	46°18.53'	13°09.75'	2.50	1.35	12 167	5	0.21	0.8	2.7	C	6	GEMONA (FRIULI)
6223	830323	111039.23	TLD	46°07.79'	11°13.04'	7.27	1.77	7 157	11	0.14	1.6	4.1	C	4	BASELGA DI PINE' (TRENTINO)
6224	830323	112015.92	TLD	46°15.63'	11°22.65'	9.51	1.74	7 180	7	0.03	0.7	0.7	C	4	CASTELLO DI FEMME (TRENTINO)
6225	830323	113003.43	TED	46°13.62'	11°13.34'	13.07	1.64	7 190	20	0.10	1.7	3.0	C	4	CEMBRA (TRENTINO)
6226	830323	191846.29	FLD	46°20.14'	13°11.25'	10.19	0.99	10 181	7	0.16	1.5	1.6	C	5	MOGGIO UDINESE (FRIULI)
6227	830323	231939.58	FLD	46°21.14'	13°16.27'	8.98	0.93	8 267	13	0.07	1.0	1.4	C	4	CHIUSAFORTE (FRIULI)
6228	830324	014610.58	FLD	46°19.34'	13°15.73'	10.59	1.07	14 160	10	0.24	1.1	1.9	C	7	LUSEVERA (FRIULI)
6229	830324	063612.85	FLD	46°18.45'	13°10.28'	10.58	0.82	6 221	6	0.00	0.0	0.0	C	3	GEMONA (FRIULI)
6230	830326	111130.47	FLD	46°15.13'	13°19.38'	10.05	1.08	6 215	6	0.01	0.2	0.2	C	3	LUSEVERA (FRIULI)
6231	830326	113443.23	TED	46°06.72'	11°15.51'	14.04	1.97	7 145	8	0.13	1.9	3.4	C	5	BASELGA DI PINE' (TRENTINO)
6232	830328	123855.92	SLD	46°00.20'	13°46.03'	20.48	1.85	10 207	21	0.16	1.3	1.5	C	5	CEPOVAN (SLOVENIA)
6233	830329	184912.32	FLD	46°21.27'	13°12.48'	2.21	0.94	6 283	9	0.08	0.6	2.5	C	3	CHIUSAFORTE (FRIULI)
6234	830330	154043.59	TED	46°05.46'	11°18.88'	10.25	1.41	4 184	5	0.03	0.3	0.3	C	3	BASELGA DI PINE' (TRENTINO)
6235	830330	163255.90	TED	46°07.63'	11°10.14'	9.65	1.49	6 163	14	0.03	0.3	0.7	B	4	LAVIS (TRENTINO)
6236	830330	165836.81	FLD	46°16.56'	12°57.99'	5.70	1.53	14 119	4	0.25	1.0	1.3	B	7	TRASAGHIS (FRIULI)
6237	830330	190020.90	FLD	46°22.82'	12°51.43'	13.41	1.35	10 172	18	0.19	0.9	2.2	C	6	VILLA SANTINA (FRIULI)
6238	830330	210750.93	FLD	46°18.09'	13°04.68'	4.11	1.22	10 118	3	0.21	0.8	1.3	B	5	TRASAGHIS (FRIULI)
6239	830331	085239.44	FLD	46°20.74'	13°07.58'	8.17	1.26	8 208	4	0.21	1.9	1.6	C	4	MOGGIO UDINESE (FRIULI)
6240	830401	131649.38	TED	46°09.49'	11°14.86'	1.69	1.82	8 272	13	0.18	1.6	12.1	D	4	BASELGA DI PINE' (TRENTINO)

N	DATE	ORTIME		LAT	LON	DEP	MAG	NO	CAP	DM	RMS	ERH	ERZ	Q	NS	PLACE
6241	830401	231004.29	FLD	46°20.57'	13°12.64'	10.86	1.18	12	188	9	0.13	0.7	1.1	C	6	CHIUSAFORTE (FRIULI)
6242	830403	164015.68	FLD	46°15.90'	13°16.70'	12.97	1.73	9	176	4	0.13	1.2	1.7	C	5	LUSEVERA (FRIULI)
6243	830404	131404.04	FLD	46°20.35'	13°16.20'	8.58	1.43	12	166	12	0.19	1.1	2.6	C	6	CHIUSAFORTE (FRIULI)
6244	830405	065528.17	FLD	46°20.27'	13°08.07'	10.52	1.55	12	142	3	0.27	1.2	1.7	C	6	MOGGIO UDINESE (FRIULI)
6245	830405	130010.61	SLD	45°41.99'	15°00.68'	11.66	2.42	5	315	46	0.08	2.5	7.4	D	3	POLJANE (SLOVENIA)
6246	830406	134558.24	FLD	46°18.01'	13°00.95'	6.92	1.30	6	155	7	0.01	0.1	0.1	B	3	TRASAGHIS (FRIULI)
6247	830406	163825.33	FLD	46°21.01'	13°00.70'	7.20	1.56	12	164	8	0.23	1.1	2.1	C	6	TOLMEZZO (FRIULI)
6248	830407	114612.48	TLD	46°09.21'	11°11.33'	11.80	1.66	8	168	15	0.26	1.8	4.3	C	4	LAVIS (TRENTINO)
6249	830407	155524.52	TLD	46°09.05'	11°10.89'	7.50	1.66	8	168	15	0.20	1.3	4.7	C	4	LAVIS (TRENTINO)
6250	830408	004042.38	FLD	46°21.42'	12°35.71'	10.49	2.20	22	146	19	0.17	0.4	1.4	C	11	FORNI DI SOTTO (FRIULI)
6251	830408	231853.41	FLD	46°16.01'	13°06.34'	8.48	1.09	12	112	6	0.17	0.8	1.0	B	6	GEMONA (FRIULI)
6252	830409	073653.89	FLD	46°19.42'	13°12.58'	7.14	1.60	14	152	8	0.29	1.3	2.7	C	7	LUSEVERA (FRIULI)
6253	830409	142905.43	FLD	46°23.51'	12°59.29'	13.42	1.61	11	176	12	0.12	0.8	0.9	B	6	TOLMEZZO (FRIULI)
6254	830409	175747.29	TLD	45°47.60'	11°02.88'	8.61	1.58	8	216	14	0.07	0.7	0.9	C	4	ALA (TRENTINO)
6255	830410	130728.27	FLD	46°17.31'	13°05.42'	6.44	1.33	10	107	4	0.05	0.2	0.3	B	5	GEMONA (FRIULI)
6256	830410	211151.34	FLD	46°21.53'	13°12.97'	13.95	2.69	38	56	10	0.47	0.8	0.8	B	19	CHIUSAFORTE (FRIULI)
6257	830411	150106.78	TLD	46°07.07'	11°15.55'	7.26	1.37	7	147	9	0.10	1.3	2.5	C	4	BASELGA DI PINE' (TRENTINO)
6258	830411	170647.59	TED	46°09.31'	11°09.95'	1.93	1.43	6	172	16	0.07	0.4	10.3	C	4	LAVIS (TRENTINO)
6259	830412	163446.32	TED	46°09.16'	11°06.84'	1.48	1.44	5	178	19	0.16	0.3	8.5	D	4	LAVIS (TRENTINO)
6260	830412	200012.23	FLD	46°32.25'	13°05.38'	2.71	1.60	9	267	15	0.18	1.0	6.0	D	5	PAULARO (FRIULI)
6261	830413	071531.25	FLD	46°23.06'	13°13.66'	4.19	1.37	8	283	12	0.10	1.4	4.5	C	4	CHIUSAFORTE (FRIULI)
6262	830414	030908.31	FLD	46°27.08'	12°58.49'	10.30	1.50	10	321	17	0.09	1.2	1.9	C	5	ARTA (FRIULI)
6263	830414	145540.98	TLD	46°08.34'	11°09.78'	7.64	1.50	7	167	15	0.07	0.4	1.7	B	4	LAVIS (TRENTINO)
6264	830414	161816.27	TLD	46°08.04'	11°11.67'	1.59	1.52	7	161	13	0.10	0.7	9.7	C	4	LAVIS (TRENTINO)
6265	830414	181538.88	FLD	46°19.62'	13°06.44'	6.05	1.13	6	277	1	0.05	0.7	0.5	C	3	GEMONA (FRIULI)
6266	830415	220437.27	FLD	46°18.60'	13°04.74'	5.45	1.06	7	193	2	0.05	0.4	0.6	C	4	GEMONA (FRIULI)
6267	830416	200459.02	VLD	46°36.78'	12°31.26'	6.74	2.17	19	262	20	0.36	1.7	2.5	D	10	COMELICO SUPERIORE (VENETO)
6268	830416	203938.20	VLD	46°39.05'	12°30.61'	4.92	2.13	19	276	22	0.27	1.3	2.0	C	10	COMELICO SUPERIORE (VENETO)
6269	830417	072616.65	FLD	46°18.78'	13°04.15'	3.33	1.26	10	214	2	0.22	1.4	1.8	C	5	TRASAGHIS (FRIULI)
6270	830417	080835.83	FLD	46°19.93'	13°08.22'	3.91	0.97	5	258	3	0.08	1.5	1.6	C	3	GEMONA (FRIULI)
6271	830417	081320.58	FLD	46°20.71'	12°38.20'	12.64	1.86	14	205	21	0.37	1.6	3.7	D	7	FORNI DI SOTTO (FRIULI)
6272	830417	125343.65	FLD	46°24.05'	13°03.57'	8.95	2.69	35	63	10	0.80	1.4	1.9	C	19	TOLMEZZO (FRIULI)
6273	830417	201424.40	FLD	46°24.72'	13°12.08'	4.84	1.16	10	295	13	0.12	1.4	3.4	C	5	MOGGIO UDINESE (FRIULI)
6274	830419	003915.13	FLD	46°20.00'	13°06.80'	9.85	0.98	6	282	2	0.09	1.4	1.0	C	3	GEMONA (FRIULI)
6275	830419	034655.21	TLD	45°51.50'	10°57.44'	7.16	2.00	10	138	11	0.11	0.7	1.8	B	5	ROVERETO (TRENTINO)
6276	830420	151149.91	TLD	46°08.29'	11°09.95'	2.24	1.45	6	167	15	0.14	0.8	9.0	C	4	LAVIS (TRENTINO)
6277	830421	064346.95	SLD	45°46.18'	14°52.29'	3.78	3.13	28	142	35	0.69	2.3	1.9	D	16	SMUKA (SLOVENIA)
6278	830422	041804.10	FLD	46°19.30'	13°04.14'	4.79	0.90	6	239	2	0.04	0.4	0.5	C	4	TRASAGHIS (FRIULI)
6279	830422	155928.69	TED	46°09.81'	11°06.84'	6.41	1.49	6	181	20	0.15	1.2	9.6	D	4	LAVIS (TRENTINO)
6280	830422	195640.39	FLD	46°21.97'	13°08.37'	8.15	1.00	6	300	6	0.04	0.8	0.7	C	3	MOGGIO UDINESE (FRIULI)
6281	830422	223602.78	FLD	46°17.88'	13°04.18'	5.20	0.90	7	179	3	0.13	0.9	1.7	B	4	TRASAGHIS (FRIULI)
6282	830426	152726.87	FLD	46°19.71'	13°00.14'	11.00	1.16	7	169	8	0.08	0.6	0.9	B	4	TRASAGHIS (FRIULI)
6283	830427	163500.89	TLD	46°08.65'	11°09.53'	7.46	1.60	7	169	16	0.18	1.2	5.1	C	4	LAVIS (TRENTINO)
6284	830428	150708.17	SLD	45°43.61'	15°40.50'	8.13	2.63	19	204	27	0.40	3.6	1.6	D	11	POLJANE (SLOVENIA)
6285	830429	151705.47	TLD	46°07.78'	11°10.74'	1.88	1.44	6	162	13	0.06	0.4	5.1	C	4	LAVIS (TRENTINO)
6286	830429	171530.74	TED	46°08.02'	11°10.95'	10.51	1.47	6	163	14	0.07	0.6	1.4	B	4	LAVIS (TRENTINO)
6287	830430	092138.06	FLD	46°17.16'	13°09.97'	4.23	1.31	10	159	6	0.30	1.4	3.2	C	5	GEMONA (FRIULI)
6288	830502	200514.35	SLD	46°04.39'	14°34.20'	7.00	2.06	15	259	5	0.53	3.0	2.4	D	8	LJUBLJANA (SLOVENIA)
6289	830503	003152.25	FLD	46°19.95'	13°03.88'	5.88	0.97	8	267	3	0.07	0.6	0.6	C	4	TRASAGHIS (FRIULI)
6290	830503	155800.65	TED	46°06.80'	11°14.90'	14.18	1.58	7	147	9	0.08	0.7	1.6	B	4	BASELGA DI PINE' (TRENTINO)
6291	830503	161407.70	TED	46°08.19'	11°13.39'	12.62	1.55	6	158	12	0.09	1.4	2.1	C	4	BASELGA DI PINE' (TRENTINO)
6292	830503	234413.13	FLD	46°16.05'	13°17.41'	13.13	1.16	8	224	5	0.04	0.6	0.4	C	4	LUSEVERA (FRIULI)
6293	830504	043016.37	FLD	46°20.11'	13°06.10'	9.99	1.15	6	311	2	0.06	1.0	0.7	C	3	MOGGIO UDINESE (FRIULI)
6294	830504	130519.75	TLD	45°59.46'	10°56.33'	0.79	1.78	8	170	23	0.07	0.2	8.9	C	4	ARCO (TRENTINO)
6295	830505	121610.07	FLD	46°17.81'	12°57.60'	10.86	1.43	10	125	11	0.15	0.6	1.5	B	5	TRASAGHIS (FRIULI)
6296	830505	200335.43	FLD	46°18.73'	13°13.00'	10.72	1.13	8	201	9	0.09	0.9	1.0	C	4	LUSEVERA (FRIULI)
6297	830508	012807.92	FLD	46°20.61'	13°09.19'	8.37	1.35	12	174	5	0.19	0.9	1.3	C	6	MOGGIO UDINESE (FRIULI)
6298	830508	211915.25	FLD	46°20.61'	12°54.04'	2.74	1.10	8	310	13	0.11	1.3	4.7	C	4	VILLA SANTINA (FRIULI)
6299	830509	231402.66	FLD	46°24.69'	13°01.24'	14.61	1.12	10	160	12	0.11	0.8	1.0	B	5	TOLMEZZO (FRIULI)
6300	830510	061236.08	FLD	46°18.91'	12°54.51'	10.49	2.31	27	102	10	0.53	1.1	1.3	C	15	PIELUNGO (FRIULI)

N	DATE	ORTIME	LAT	Lon	DEP	MAG	NO	GAP	DM	RMS	ERH	ERZ	Q	NS	PLACE	
6301	830510	103407.67	FLD	46°24.39'	13°00.34'	11.45	1.28	9	167	12	0.21	1.7	3.1	C	5	TOLMEZZO (FRIULI)
6302	830510	104521.68	FLD	46°24.82'	13°00.42'	13.66	1.39	8	313	13	0.09	1.4	1.4	C	4	TOLMEZZO (FRIULI)
6303	830511	002337.70	SLD	45°49.89'	14°47.06'	5.48	2.19	14	290	30	0.31	1.9	2.0	D	7	KOMPOLJE (SLOVENIA)
6304	830512	161836.71	TED	46°08.43'	11°12.16'	11.25	1.65	8	162	13	0.21	1.5	3.4	C	4	LAVIS (TRENTINO)
6305	830512	163738.35	FLD	46°07.62'	11°14.18'	15.42	1.73	8	153	10	0.15	1.0	1.8	C	4	BASELGA DI PINE' (TRENTINO)
6306	830513	151059.93	TLD	46°07.03'	11°16.18'	8.62	1.69	8	145	8	0.15	1.0	2.1	C	4	BASELGA DI PINE' (TRENTINO)
6307	830513	153133.04	TED	46°07.45'	11°14.16'	17.03	1.99	10	152	10	0.21	1.4	1.9	C	5	BASELGA DI PINE' (TRENTINO)
6308	830513	171316.43	TED	46°08.07'	11°11.01'	1.59	1.71	6	163	14	0.10	0.8	11.1	C	4	LAVIS (TRENTINO)
6309	830515	080506.74	FLD	46°18.95'	13°15.08'	13.64	1.78	14	149	9	0.11	0.5	0.8	B	8	LUSEVERA (FRIULI)
6310	830516	192338.20	FLD	46°20.72'	13°07.17'	5.25	0.98	8	280	3	0.13	1.2	1.1	C	4	MOGGIO UDINESE (FRIULI)
6311	830516	214514.42	FLD	46°23.07'	13°11.61'	7.45	1.09	8	288	10	0.07	1.0	1.5	C	4	MOGGIO UDINESE (FRIULI)
6312	830517	105959.05	FLD	46°19.64'	13°09.19'	2.14	1.02	7	174	4	0.13	1.1	3.0	C	4	GEMONA (FRIULI)
6313	830517	164541.00	TED	46°08.36'	11°11.31'	3.62	1.75	7	164	14	0.16	1.1	7.7	C	4	LAVIS (TRENTINO)
6314	830517	192501.77	FLD	46°20.32'	13°07.70'	7.00	1.00	7	275	3	0.18	1.8	1.8	C	4	MOGGIO UDINESE (FRIULI)
6315	830518	002124.46	FLD	46°16.27'	13°07.45'	10.10	1.00	8	132	6	0.04	0.3	0.4	B	4	GEMONA (FRIULI)
6316	830518	124906.40	SLD	45°55.05'	15°26.56'	1.18	3.61	26	171	44	0.35	2.2	1.2	C	14	MIRNA (SLOVENIA)
6317	830519	152549.52	FLD	46°19.30'	13°12.84'	5.01	1.54	17	104	9	0.33	0.8	3.3	C	9	LUSEVERA (FRIULI)
6318	830520	012001.52	FLD	46°18.15'	13°11.33'	4.53	1.04	8	181	7	0.22	1.4	2.8	C	4	GEMONA (FRIULI)
6319	830520	035212.87	FLD	46°20.02'	13°07.67'	8.78	2.51	25	106	23	0.65	1.7	2.9	D	13	MOGGIO UDINESE (FRIULI)
6320	830520	111226.52	LLD	45°37.33'	10°10.75'	16.74	2.11	10	330	54	0.30	3.3	1.3	D	5	GUSSAGO (LOMBARDIA)
6321	830521	051219.95	FLD	46°15.88'	13°15.71'	11.24	1.76	14	107	3	0.28	1.0	2.7	B	9	LUSEVERA (FRIULI)
6322	830521	182940.10	VLD	45°45.15'	10°46.60'	5.57	1.88	7	272	7	0.03	0.4	0.3	C	4	MALCESINE (VENETO)
6323	830522	134359.74	FLD	46°18.74'	13°13.98'	15.39	1.34	5	211	8	0.02	0.7	0.5	C	3	LUSEVERA (FRIULI)
6324	830523	032157.36	FLD	46°20.11'	13°18.27'	9.34	1.30	9	171	12	0.13	0.9	2.2	C	5	CHIUSAFORTE (FRIULI)
6325	830523	050019.41	FLD	46°16.84'	13°11.36'	8.59	1.16	8	167	6	0.18	1.0	1.9	C	4	GEMONA (FRIULI)
6326	830523	055313.57	FLD	46°20.30'	13°18.27'	9.14	1.45	10	171	12	0.15	0.8	2.2	C	5	CHIUSAFORTE (FRIULI)
6327	830524	215238.43	SLD	46°20.38'	13°38.78'	11.34	1.61	16	209	13	0.41	1.7	2.8	D	8	SOCA (SLOVENIA)
6328	830525	235437.08	FLD	46°19.59'	13°03.10'	4.07	1.12	8	139	4	0.11	0.7	1.3	B	4	TRASAGHIS (FRIULI)
6329	830526	114057.64	FLD	46°16.98'	13°04.01'	10.07	1.10	8	159	5	0.05	0.3	0.4	B	4	TRASAGHIS (FRIULI)
6330	830526	175544.49	TLD	46°07.12'	11°15.28'	11.16	1.84	8	148	9	0.16	1.2	2.2	C	4	BASELGA DI PINE' (TRENTINO)
6331	830527	001854.94	FLD	46°22.67'	12°57.07'	13.81	1.55	9	196	15	0.10	1.2	1.7	C	5	VILLA SANTINA (FRIULI)
6332	830527	034908.88	FLD	46°19.81'	13°02.40'	10.49	1.98	20	111	5	0.25	0.6	1.1	B	11	TRASAGHIS (FRIULI)
6333	830527	160131.54	TED	46°07.55'	11°15.27'	11.62	1.78	8	150	10	0.10	0.8	1.4	B	4	BASELGA DI PINE' (TRENTINO)
6334	830530	020131.90	LLD	45°31.17'	10°04.73'	13.31	2.43	10	335	68	0.15	1.7	0.7	C	5	TRAVAGLIATO (LOMBARDIA)
6335	830530	170254.78	TLD	46°07.94'	11°15.67'	12.24	1.66	7	151	10	0.11	0.8	1.8	B	4	BASELGA DI PINE' (TRENTINO)
6336	830531	110009.25	FLD	46°19.44'	12°44.20'	14.70	1.53	12	196	19	0.28	1.5	2.8	C	6	TRAMONTI DI SOTTO (FRIULI)
6337	830531	160305.36	TED	46°07.24'	11°13.35'	6.46	1.66	6	153	10	0.10	1.6	3.7	C	4	BASELGA DI PINE' (TRENTINO)
6338	830601	032319.47	FLD	46°29.31'	13°16.70'	7.00	1.56	16	106	3	0.30	1.0	2.8	B	9	DOGNA (FRIULI)
6339	830601	043723.56	FLD	46°18.94'	13°12.54'	9.75	1.56	14	181	8	0.22	0.9	1.3	C	7	LUSEVERA (FRIULI)
6340	830601	230703.00	FLD	46°17.90'	13°15.26'	5.73	1.55	16	111	7	0.23	0.8	2.2	B	8	LUSEVERA (FRIULI)
6341	830601	231302.78	FLD	46°16.61'	13°14.41'	7.22	1.14	12	180	4	0.14	0.7	1.0	B	6	LUSEVERA (FRIULI)
6342	830602	154620.11	TLD	46°07.88'	11°11.96'	11.06	2.02	10	160	12	0.27	1.6	3.4	C	5	LAVIS (TRENTINO)
6343	830603	090152.37	FLD	46°18.17'	13°06.10'	4.16	1.08	10	128	2	0.24	1.0	1.2	B	5	GEMONA (FRIULI)
6344	830603	110130.34	FLD	46°17.33'	13°08.34'	3.74	1.83	18	85	5	0.27	0.7	1.7	B	9	GEMONA (FRIULI)
6345	830605	022611.31	FLD	46°18.26'	13°08.88'	1.98	1.22	12	161	4	0.28	1.1	3.5	C	6	GEMONA (FRIULI)
6346	830605	180104.86	FLD	46°15.10'	13°19.32'	9.78	1.66	16	93	6	0.21	0.8	1.6	B	8	LUSEVERA (FRIULI)
6347	830605	184603.93	SLD	45°57.89'	14°07.22'	12.06	2.46	38	100	33	0.64	1.2	1.7	D	22	HOTEDRSICA (SLOVENIA)
6348	830607	033647.00	FLD	46°17.85'	13°04.88'	2.20	1.05	9	115	3	0.24	1.0	2.2	B	5	GEMONA (FRIULI)
6349	830607	061814.94	FLD	46°17.85'	12°56.94'	7.07	1.20	8	210	7	0.21	1.6	2.5	C	4	PIELUNGO (FRIULI)
6350	830607	170940.48	TED	46°07.82'	11°10.96'	1.39	1.55	6	162	13	0.14	1.1	17.1	C	4	LAVIS (TRENTINO)
6351	830609	102210.70	FLD	46°16.16'	13°19.33'	8.61	1.05	8	185	7	0.12	0.9	1.5	C	5	LUSEVERA (FRIULI)
6352	830609	120003.87	FED	46°05.35'	13°42.15'	12.44	1.40	6	200	10	0.07	1.6	1.3	C	4	STREGNA (FRIULI)
6353	830610	162308.58	VLD	45°44.33'	10°55.83'	4.36	2.00	8	259	7	0.03	0.4	0.5	C	5	M. BALDO (VENETO)
6354	830612	053325.68	SLD	46°02.73'	14°39.63'	15.47	2.39	5	299	10	0.27	4.9	4.4	D	3	DOL (SLOVENIA)
6355	830612	194807.46	SLD	46°07.44'	13°51.36'	8.30	1.26	8	260	17	0.15	1.7	3.1	C	4	GRAHOVO (SLOVENIA)
6356	830614	214104.59	FLD	46°19.44'	13°12.88'	5.20	1.21	10	210	9	0.16	1.0	2.2	C	5	LUSEVERA (FRIULI)
6357	830615	092044.20	FLD	46°14.30'	13°15.47'	6.13	1.25	8	157	1	0.09	0.7	0.6	B	4	TARCENTO (FRIULI)
6358	830616	074026.29	FLD	46°18.28'	13°03.74'	10.24	1.39	10	192	3	0.23	1.7	1.3	C	5	TRASAGHIS (FRIULI)
6359	830617	163610.12	FLD	46°21.18'	12°52.92'	9.07	3.40	77	35	8	0.64	0.9	0.9	C	59	VILLA SANTINA (FRIULI)
6360	830618	012327.82	FLD	46°16.65'	13°13.58'	11.18	1.13	8	208	5	0.10	1.0	0.9	C	4	LUSEVERA (FRIULI)

N	DATE	ORTIME		LAT	LON	DEP	MAG	NO	GAP	DM	RMS	ERH	ERZ	Q	NS	PLACE
6361	830618	081039.65	FLD	46°21.09'	12°53.95'	11.42	1.43	12	152	14	0.32	1.2	2.9	C	6	VILLA SANTINA (FRIULI)
6362	830619	155210.01	FLD	46°14.61'	12°31.75'	9.64	2.80	53	61	12	0.53	0.8	0.9	C	34	BARCIS (FRIULI)
6363	830619	170427.45	FLD	46°14.34'	12°30.42'	11.84	2.08	20	113	11	0.36	1.1	1.7	C	10	BARCIS (FRIULI)
6364	830622	065850.60	FLD	46°15.53'	13°07.30'	9.97	1.31	10	124	4	0.10	0.6	0.7	B	5	GEMONA (FRIULI)
6365	830623	105952.10	SUD	45°48.60'	14°45.82'	2.13	2.32	5	288	27	0.12	0.1	0.5	C	3	KOMPOLJE (SLOVENIA)
6366	830623	224731.15	FLD	46°20.84'	13°09.87'	10.72	1.26	15	93	6	0.26	1.1	1.7	B	8	MOGGIO UDINESE (FRIULI)
6367	830624	143701.50	TLD	46°06.57'	11°16.07'	10.81	1.67	6	143	7	0.14	1.3	3.8	C	4	BASELGA DI PINE' (TRENTINO)
6368	830625	165933.74	FLD	46°28.46'	13°14.71'	17.64	1.48	10	204	20	0.10	0.9	1.4	C	5	DOGNA (FRIULI)
6369	830627	152250.26	SLD	46°03.98'	14°15.30'	6.96	2.27	6	233	21	0.12	1.5	6.1	D	3	HORJUL (SLOVENIA)
6370	830628	003540.20	FLD	46°17.24'	13°19.25'	9.65	1.41	14	159	8	0.18	0.9	1.9	C	7	LUSEVERA (FRIULI)
6371	830630	055802.25	SLD	46°02.21'	14°47.43'	17.33	2.19	5	308	20	0.02	0.6	0.2	C	3	KRESNISKE (SLOVENIA)
6372	830630	202152.25	SLD	46°11.85'	13°51.33'	11.47	2.09	23	160	17	0.46	1.3	6.5	C	13	RUT (SLOVENIA)
6373	830630	235239.11	FLD	46°23.70'	12°59.58'	14.81	1.45	13	174	12	0.16	0.9	1.0	C	7	TOLMEZZO (FRIULI)
6374	830701	051619.20	FLD	46°18.88'	13°12.84'	14.69	1.28	8	150	9	0.11	0.8	1.1	B	5	LUSEVERA (FRIULI)
6375	830701	092133.18	SLD	45°39.44'	14°05.36'	9.44	2.07	6	212	26	0.14	1.8	3.7	C	3	NARIN (SLOVENIA)
6376	830701	133554.29	TED	46°09.07'	11°09.48'	3.26	1.58	6	172	16	0.14	0.7	5.9	C	4	LAVIS (TRENTINO)
6377	830703	061156.86	FLD	46°22.26'	12°56.29'	14.86	1.54	13	144	14	0.24	0.9	1.9	C	7	VILLA SANTINA (FRIULI)
6378	830703	115657.27	VLD	45°46.86'	11°29.71'	10.45	2.74	35	163	26	0.63	1.8	1.7	D	20	CALTRANO (VENETO)
6379	830704	033902.73	FLD	46°19.30'	13°07.94'	9.32	1.21	10	163	2	0.21	1.8	1.4	C	5	GEMONA (FRIULI)
6380	830704	164005.17	TED	46°07.74'	11°13.09'	7.00	1.72	4	252	11	0.27	0.3	0.3	C	3	BASELGA DI PINE' (TRENTINO)
6381	830706	093044.97	FLD	46°19.71'	13°14.23'	4.17	1.04	6	294	10	0.04	1.7	4.5	C	3	LUSEVERA (FRIULI)
6382	830707	115127.48	TLD	45°52.65'	11°02.08'	16.88	1.92	6	243	29	0.05	1.2	1.3	C	3	ROVERETO (TRENTINO)
6383	830707	141440.51	TLD	46°08.02'	11°09.49'	10.14	2.00	6	166	15	0.02	0.2	0.5	B	3	LAVIS (TRENTINO)
6384	830708	153912.39	TED	46°07.91'	11°10.26'	2.76	1.68	5	164	14	0.04	0.7	5.9	D	3	LAVIS (TRENTINO)
6385	830710	034235.42	FLD	46°16.44'	13°14.31'	10.82	1.05	8	210	4	0.06	0.6	0.5	C	4	LUSEVERA (FRIULI)
6386	830710	235655.00	FLD	46°18.16'	13°15.05'	12.81	1.24	14	152	7	0.19	0.9	1.4	C	7	LUSEVERA (FRIULI)
6387	830711	093607.79	LLD	46°32.77'	10°16.69'	0.86	2.26	20	294	69	0.36	1.9	1.5	D	10	S. GIACOMO DI FRAELE (LOMBARDIA)
6388	830711	144846.96	FLD	46°21.14'	13°01.33'	7.79	1.17	8	159	7	0.08	0.7	1.1	B	4	TOLMEZZO (FRIULI)
6389	830712	160816.92	FLD	46°30.25'	12°42.47'	11.79	1.61	12	203	11	0.31	1.7	2.8	D	6	PRATO CARNICO (FRIULI)
6390	830713	085903.86	FLD	46°14.43'	13°05.92'	9.70	1.23	8	129	3	0.05	0.4	0.5	B	4	BUIA (FRIULI)
6391	830713	164652.34	OLD	46°27.25'	14°16.12'	17.35	2.12	17	240	50	0.34	1.6	1.1	D	9	LOIBL PASS (AUSTRIA)
6392	830714	014445.72	FLD	46°15.95'	13°07.88'	5.95	1.28	12	131	5	0.28	1.2	2.0	B	6	GEMONA (FRIULI)
6393	830714	025551.20	FLD	46°16.23'	13°08.74'	8.84	1.04	8	139	6	0.07	0.5	0.8	B	4	GEMONA (FRIULI)
6394	830714	100859.79	FLD	46°20.57'	13°11.66'	12.23	1.28	14	154	8	0.31	1.4	2.0	C	7	MOGGIO UDINESE (FRIULI)
6395	830714	145830.70	FLD	46°20.01'	13°17.52'	1.69	0.99	7	259	11	0.23	1.4	9.1	D	4	CHIUSAFORTE (FRIULI)
6396	830714	223523.31	FLD	46°20.58'	13°08.07'	11.01	1.75	17	91	4	0.33	0.9	2.0	C	9	MOGGIO UDINESE (FRIULI)
6397	830715	055357.87	FLD	46°18.86'	12°42.92'	5.07	1.42	12	201	18	0.33	1.4	6.5	D	6	TRAMONTI DI SOTTO (FRIULI)
6398	830715	085414.00	FLD	46°20.17'	13°13.50'	9.75	1.36	14	158	10	0.28	1.2	2.4	C	7	CHIUSAFORTE (FRIULI)
6399	830715	085428.45	SLD	45°59.85'	13°51.61'	19.16	1.78	8	234	26	0.07	0.8	0.9	C	4	GOLIACHI (SLOVENIA)
6400	830716	002734.52	FLD	46°33.78'	13°12.59'	9.06	1.74	14	229	8	0.23	1.1	3.1	C	8	PONTEBBA (FRIULI)
6401	830716	184454.14	FLD	46°16.14'	13°05.23'	7.64	1.37	13	97	6	0.21	0.8	1.0	B	7	GEMONA (FRIULI)
6402	830717	182235.26	FLD	46°20.87'	13°06.10'	7.78	1.29	12	161	3	0.08	0.4	0.5	B	6	MOGGIO UDINESE (FRIULI)
6403	830719	021859.90	FLD	46°20.54'	13°13.37'	11.58	1.29	14	159	10	0.18	0.8	1.5	C	7	CHIUSAFORTE (FRIULI)
6404	830720	020533.69	FLD	46°18.78'	13°13.04'	13.71	1.53	13	150	9	0.22	1.0	1.9	C	7	LUSEVERA (FRIULI)
6405	830721	013635.38	FLD	46°15.36'	13°18.15'	10.10	1.18	12	146	5	0.25	1.4	1.8	C	6	LUSEVERA (FRIULI)
6406	830721	035514.06	VLD	45°45.67'	12°55.84'	14.26	2.30	29	189	41	0.52	1.6	1.7	D	15	PORTOGRUARO (VENETO)
6407	830721	064036.17	TLD	46°07.08'	11°12.06'	11.43	1.73	6	156	11	0.05	0.7	1.3	B	3	LAVIS (TRENTINO)
6408	830721	090900.42	TLD	46°07.10'	11°12.41'	10.61	1.62	5	155	11	0.08	0.9	1.9	C	3	BASELGA DI PINE' (TRENTINO)
6409	830721	093023.94	LLD	46°23.85'	10°33.03'	3.38	1.97	6	288	47	0.57	1.6	22.2	D	3	S. CATERINA VALFURVA (LOMBARDIA)
6410	830721	110543.96	FLD	46°20.91'	13°07.27'	8.06	1.34	12	166	4	0.21	1.0	1.3	C	6	MOGGIO UDINESE (FRIULI)
6411	830721	133122.16	VLD	45°50.03'	11°20.27'	11.09	3.79	34	146	24	0.52	1.9	1.5	D	25	ROZZO (VENETO)
6412	830721	140820.87	TLD	46°01.59'	11°11.70'	8.79	1.91	5	189	9	0.03	0.8	0.9	C	3	TRENTO (TRENTINO)
6413	830721	145129.55	TLD	45°57.89'	11°16.49'	17.18	1.80	5	250	10	0.06	1.5	1.0	C	3	CALDONAZZO (TRENTINO)
6414	830721	214309.65	VLD	45°51.58'	11°20.17'	10.69	2.67	29	183	21	0.51	1.9	1.1	D	16	ROZZO (VENETO)
6415	830722	003616.91	TLD	45°56.95'	11°16.85'	17.96	1.91	5	254	11	0.04	1.2	0.7	C	3	CALDONAZZO (TRENTINO)
6416	830723	020433.32	FLD	46°08.25'	13°30.32'	16.66	1.38	14	111	10	0.13	0.6	0.8	B	8	S. PIETRO AL NATISONE (FRIULI)
6417	830723	024031.16	FLD	46°10.20'	13°29.91'	12.17	1.10	6	157	10	0.24	1.9	3.3	C	4	PULFERO (FRIULI)
6418	830723	024353.76	FLD	46°15.48'	13°17.45'	8.83	1.07	8	219	4	0.05	0.6	0.5	C	4	LUSEVERA (FRIULI)
6419	830724	011746.13	FLD	46°14.64'	13°07.19'	5.49	1.22	9	132	3	0.10	0.6	1.0	B	5	BUIA (FRIULI)
6420	830724	120503.59	FLD	46°19.30'	13°03.61'	1.29	1.29	9	134	3	0.22	0.8	4.8	B	5	TRASAGHIS (FRIULI)

N	DATE	ORTIME	LAT	Lon	DEP	MAG	NO	GAP	DM	RMS	ERH	ERZ	Q	NS	PLACE	
6421	830724	120701.30	FLD	46°19.30'	13°04.62'	4.98	1.24	7	125	2	0.19	1.4	3.0	B	4	TRASAGHIS (FRIULI)
6422	830725	014530.08	FLD	46°20.48'	13°03.43'	5.77	1.19	8	141	4	0.12	1.2	1.3	C	4	TOLMEZZO (FRIULI)
6423	830725	104938.28	FLD	46°21.23'	13°12.54'	4.67	1.17	8	242	9	0.09	1.2	2.3	C	4	CHIUSAFORTE (FRIULI)
6424	830725	164608.55	TLD	46°08.35'	11°09.86'	1.84	1.79	6	167	15	0.09	0.4	5.1	C	4	LAVIS (TRENTINO)
6425	830725	192736.76	VLD	45°44.09'	10°49.10'	1.46	2.29	24	159	27	0.70	1.7	2.4	D	13	BRENZONE (VENETO)
6426	830725	193620.70	VLD	45°44.99'	10°49.68'	2.53	2.36	25	158	28	0.83	1.7	1.8	D	14	BRENZONE (VENETO)
6427	830725	223751.47	FLD	46°20.40'	13°05.69'	8.11	1.06	7	191	2	0.08	0.8	0.6	C	4	MOGGIO UDINESE (FRIULI)
6428	830726	080428.97	TED	46°07.92'	11°09.93'	7.72	1.53	7	165	14	0.07	0.5	1.6	B	4	LAVIS (TRENTINO)
6429	830727	062941.73	FLD	46°18.46'	13°03.65'	9.91	1.31	10	129	3	0.28	1.4	1.6	B	5	TRASAGHIS (FRIULI)
6430	830727	144517.43	FLD	46°21.74'	12°57.69'	11.33	1.16	7	191	12	0.08	0.7	1.1	C	4	TOLMEZZO (FRIULI)
6431	830727	213901.29	FLD	46°14.39'	13°36.29'	12.35	1.50	9	212	8	0.14	1.8	2.8	C	5	DRENCHIA (FRIULI)
6432	830727	220825.10	FLD	46°19.84'	13°07.64'	4.08	0.90	7	259	2	0.10	1.0	1.0	C	4	GEMONA (FRIULI)
6433	830728	005228.85	FLD	46°16.74'	13°14.25'	5.23	0.97	8	208	5	0.12	0.9	1.4	C	4	LUSEVERA (FRIULI)
6434	830728	011645.59	OLD	47°09.92'	11°28.25'	3.00	2.23	18	275	25	1.02	4.4	4.8	D	10	NAVIS (AUSTRIA)
6435	830729	114634.81	FLD	46°20.15'	13°10.61'	13.96	1.29	8	178	12	0.12	1.4	1.6	C	4	MOGGIO UDINESE (FRIULI)
6436	830730	004546.73	SLD	45°52.65'	14°38.16'	9.30	2.26	24	251	20	0.36	1.5	0.9	D	12	TURJAK (SLOVENIA)
6437	830730	061942.46	FLD	46°17.35'	13°08.73'	7.00	1.32	10	152	5	0.28	1.4	3.0	C	6	GEMONA (FRIULI)
6438	830730	113728.33	FLD	46°17.87'	13°04.88'	7.31	1.29	8	130	3	0.11	0.7	0.8	B	4	GEMONA (FRIULI)
6439	830731	091209.28	FLD	46°19.76'	13°15.02'	4.80	1.17	14	160	10	0.08	0.4	1.2	B	7	LUSEVERA (FRIULI)
6440	830731	185020.67	ALD	46°36.80'	10°31.25'	17.75	2.33	10	280	71	0.24	4.9	3.6	D	5	TUBRE (ALTO ADIGE)
6441	830731	205256.69	ALD	46°45.67'	10°29.36'	0.25	3.63	50	74	43	1.20	1.8	2.5	D	33	CURON VENOSTA (ALTO ADIGE)
6442	830731	213318.64	LLD	46°35.03'	10°26.12'	17.86	2.16	6	325	69	0.02	0.9	0.5	C	3	VAL D'AVIGNA (LOMBARDIA)
6443	830731	221449.71	LLD	46°31.17'	10°24.85'	36.35	2.19	6	324	62	0.02	0.4	0.2	C	3	GIOGO DI S. MARIA (LOMBARDIA)
6444	830801	025040.21	ALD	46°42.97'	10°26.07'	5.79	2.62	42	73	83	0.92	1.7	2.1	D	25	MONPICCO (ALTO ADIGE)
6445	830801	090724.30	FLD	46°19.63'	13°16.18'	5.74	1.20	12	162	10	0.24	1.2	3.8	C	6	LUSEVERA (FRIULI)
6446	830801	092046.78	ALD	46°43.35'	10°29.30'	7.15	2.40	36	121	44	0.89	2.0	1.8	D	20	MALLES VENOSTA (ALTO ADIGE)
6447	830801	141352.04	TED	46°12.38'	11°04.63'	2.49	1.81	5	261	25	0.43	0.3	2.5	D	3	SPORMACCIATORE (TRENTINO)
6448	830801	200047.62	ALD	46°40.95'	10°26.80'	7.79	2.62	38	73	49	0.93	1.7	2.0	D	21	MONPICCO (ALTO ADIGE)
6449	830802	072903.81	TLD	46°10.30'	11°11.93'	9.05	1.79	6	264	16	0.13	1.8	3.7	C	3	MEZZOLOMBARDO (TRENTINO)
6450	830803	083513.68	ALD	46°41.23'	10°27.82'	1.17	2.41	14	109	47	0.68	2.5	3.7	D	10	MALLES VENOSTA (ALTO ADIGE)
6451	830803	212922.99	VLD	46°05.77'	12°11.87'	10.60	2.40	24	135	21	0.45	1.5	1.4	C	13	SEIDICO (VENETO)
6452	830804	034258.05	FLD	46°18.93'	13°07.49'	4.51	1.01	6	209	2	0.05	0.7	0.7	C	3	GEMONA (FRIULI)
6453	830804	105211.72	FLD	46°26.43'	13°06.89'	10.71	1.78	15	97	13	0.47	1.6	4.8	C	9	M. SERNIO (FRIULI)
6454	830804	165708.10	TED	46°08.19'	11°10.25'	0.83	1.81	7	165	14	0.13	0.7	21.7	C	4	LAVIS (TRENTINO)
6455	830804	171716.39	CLD	45°13.27'	14°50.03'	6.83	2.83	18	316	66	0.73	5.5	3.0	D	10	V. SHALN. (CROATIA)
6456	830805	044349.65	FLD	46°18.56'	12°58.56'	8.30	1.16	10	187	8	0.20	1.1	1.4	C	5	TRASAGHIS (FRIULI)
6457	830805	150816.31	TLD	46°08.18'	11°14.88'	13.15	2.05	10	154	11	0.25	1.5	2.8	C	5	BASELGA DI PINE' (TRENTINO)
6458	830805	155050.53	SLD	45°56.88'	14°04.04'	1.72	3.59	33	108	36	0.74	1.6	2.7	D	20	CRNI VRH (SLOVENIA)
6459	830805	160950.67	SLD	45°54.86'	14°03.91'	7.89	2.42	30	111	33	0.67	1.4	2.4	D	17	COL (SLOVENIA)
6460	830806	002040.22	FLD	46°17.36'	13°03.98'	10.11	1.39	10	118	4	0.11	0.6	0.6	B	5	TRASAGHIS (FRIULI)
6461	830806	074231.15	LLD	46°15.78'	10°15.17'	2.09	2.65	36	122	44	1.00	2.2	3.1	D	20	GROSIO (LOMBARDIA)
6462	830806	111420.34	ED	45°39.36'	13°38.32'	0.16	2.58	25	192	11	0.61	2.3	3.1	D	17	GOLFO DI TRIESTE
6463	830806	115827.30	SUD	46°05.40'	13°42.46'	9.44	1.64	8	202	11	0.20	1.9	2.9	C	4	MOST NA SOCI (SLOVENIA)
6464	830806	205525.54	FLD	46°16.61'	13°05.87'	9.13	1.51	10	129	9	0.24	0.9	1.9	B	5	GEMONA (FRIULI)
6465	830807	132245.26	FLD	46°17.94'	13°17.22'	12.97	1.40	10	157	8	0.21	1.2	2.1	C	5	LUSEVERA (FRIULI)
6466	830807	140845.93	FLD	46°18.12'	13°16.01'	10.69	1.26	10	155	7	0.14	0.8	1.5	B	5	LUSEVERA (FRIULI)
6467	830807	192925.55	FLD	46°15.07'	12°33.23'	11.13	1.74	10	122	13	0.32	1.3	2.8	C	5	CLAUT (FRIULI)
6468	830808	104242.44	FLD	46°21.41'	13°06.59'	14.71	1.28	7	192	17	0.06	1.0	0.9	C	4	MOGGIO UDINESE (FRIULI)
6469	830808	115923.42	SUD	46°05.37'	13°44.31'	11.67	1.62	8	216	12	0.28	2.6	3.3	D	4	MOST NA SOCI (SLOVENIA)
6470	830808	150834.50	FLD	46°22.64'	13°18.24'	6.76	1.41	10	183	16	0.21	1.9	6.3	D	5	CHIUSAFORTE (FRIULI)
6471	830808	215244.99	FLD	46°19.09'	13°07.48'	7.77	1.18	8	158	2	0.06	0.4	0.4	B	4	GEMONA (FRIULI)
6472	830809	001947.67	FLD	46°17.22'	13°06.68'	6.13	1.21	8	132	4	0.11	0.5	0.9	B	4	GEMONA (FRIULI)
6473	830809	013357.53	FLD	46°21.47'	13°06.40'	11.77	1.20	8	167	4	0.10	0.8	1.0	B	4	MOGGIO UDINESE (FRIULI)
6474	830809	020302.75	FLD	46°16.76'	13°06.10'	10.08	1.68	17	107	5	0.25	0.7	1.4	B	9	GEMONA (FRIULI)
6475	830809	041009.73	FLD	46°26.00'	13°03.63'	15.68	1.45	10	149	13	0.21	1.5	1.9	C	5	ARTA (FRIULI)
6476	830809	041245.32	FLD	46°25.76'	13°02.46'	14.22	1.11	5	180	13	0.02	0.4	0.5	C	3	ARTA (FRIULI)
6477	830809	115915.04	SUD	46°06.09'	13°42.74'	11.46	1.76	11	160	10	0.31	1.8	2.2	C	7	MOST NA SOCI (SLOVENIA)
6478	830809	235602.89	FLD	46°20.05'	13°10.99'	4.78	1.35	12	150	7	0.22	1.0	2.5	C	6	MOGGIO UDINESE (FRIULI)
6479	830810	180318.97	FLD	46°20.27'	13°07.68'	5.57	1.29	10	166	3	0.19	0.9	1.3	C	5	MOGGIO UDINESE (FRIULI)
6480	830811	030156.99	FLD	46°21.46'	12°53.06'	6.78	1.41	12	158	15	0.29	0.9	3.8	C	6	VILLA SANTINA (FRIULI)

N	DATE	ORTIME		LAT	LON	DEP	MAG	NO	GAP	DM	RMS	ERH	ERZ	Q	NS	PLACE
6481	830811	053936.52	FLD	46°16.45'	12°33.71'	12.66	1.65	14	207	15	0.25	1.2	2.3	C	7	CLAUT (FRIULI)
6482	830811	085554.81	FLD	46°22.81'	13°00.48'	10.71	1.17	6	167	10	0.04	0.6	0.8	B	3	TOLMEZZO (FRIULI)
6483	830811	101252.79	FLD	46°22.67'	12°56.32'	4.13	1.31	8	202	14	0.19	1.5	5.1	D	4	VILLA SANTINA (FRIULI)
6484	830811	221158.86	SLD	46°04.66'	14°06.53'	8.05	2.60	27	142	33	0.46	1.2	2.8	C	14	ZIRI (SLOVENIA)
6485	830811	232936.38	FLD	46°18.99'	13°02.62'	5.95	1.31	10	109	4	0.20	0.8	1.2	B	5	TRASAGHIS (FRIULI)
6486	830812	013425.74	FLD	46°30.31'	13°08.96'	1.95	1.31	6	257	15	0.05	1.2	7.0	D	3	PAULARO (FRIULI)
6487	830812	081347.68	TED	46°10.20'	11°09.31'	1.82	1.80	7	178	18	0.25	0.8	15.5	C	4	MEZZOLOMBARDO (TRENTINO)
6488	830812	175039.68	FLD	46°19.55'	13°12.51'	7.46	1.13	5	276	8	0.00	0.0	0.0	C	3	LUSEVERA (FRIULI)
6489	830812	224327.68	FLD	46°20.49'	13°08.70'	8.72	1.27	8	171	4	0.13	0.9	1.2	B	4	MOGGIO UDINESE (FRIULI)
6490	830813	003510.31	FLD	46°17.15'	13°03.79'	9.37	1.22	8	118	5	0.11	0.6	0.7	B	4	TRASAGHIS (FRIULI)
6491	830813	033020.63	FLD	46°17.37'	13°03.58'	8.49	1.10	6	184	5	0.04	0.6	0.5	C	3	TRASAGHIS (FRIULI)
6492	830814	023607.53	FLD	46°17.93'	13°16.66'	11.19	1.60	14	156	7	0.22	0.9	1.5	C	7	LUSEVERA (FRIULI)
6493	830814	072727.22	FLD	46°13.77'	13°27.73'	7.19	1.41	10	184	13	0.15	1.2	2.3	C	5	PULFERO (FRIULI)
6494	830814	073907.71	TLD	45°56.51'	11°13.03'	14.49	2.29	8	167	7	0.13	1.7	1.1	C	4	CALDONAZZO (TRENTINO)
6495	830814	131457.03	FLD	46°18.52'	13°17.81'	6.82	1.11	9	161	9	0.14	1.8	3.9	C	5	LUSEVERA (FRIULI)
6496	830814	170311.64	FLD	46°21.62'	13°14.81'	2.74	0.94	6	202	12	0.11	0.6	3.3	C	4	CHIUSAFORTE (FRIULI)
6497	830814	173146.22	FLD	46°16.91'	13°10.50'	9.14	1.15	8	160	7	0.08	0.5	0.7	B	4	GEMONA (FRIULI)
6498	830815	012455.10	FLD	46°15.06'	13°07.82'	8.97	1.01	6	240	8	0.04	1.1	0.6	C	3	GEMONA (FRIULI)
6499	830815	034649.40	FLD	46°17.52'	13°10.71'	7.50	1.03	8	167	7	0.13	0.8	1.2	B	5	GEMONA (FRIULI)
6500	830815	163719.51	FLD	46°17.12'	12°59.96'	10.45	0.98	6	166	5	0.05	0.7	0.7	B	3	TRASAGHIS (FRIULI)
6501	830815	191827.11	FLD	46°20.57'	13°08.79'	3.14	1.07	6	273	4	0.05	0.8	0.9	C	3	MOGGIO UDINESE (FRIULI)
6502	830816	014310.10	FLD	46°21.97'	13°04.01'	6.93	1.11	6	155	6	0.02	0.2	0.4	B	4	TOLMEZZO (FRIULI)
6503	830816	073608.51	FLD	46°18.57'	13°16.79'	9.37	1.32	12	159	9	0.20	1.0	2.0	C	6	LUSEVERA (FRIULI)
6504	830816	085438.90	SLD	46°29.89'	13°47.89'	1.97	1.82	14	266	38	0.07	0.3	6.7	D	8	KRANJSKA GORA (SLOVENIA)
6505	830816	212855.70	FLD	46°19.00'	13°04.86'	7.00	1.10	6	145	2	0.05	0.7	0.6	B	3	GEMONA (FRIULI)
6506	830817	012440.91	FLD	46°14.30'	13°09.88'	7.69	1.22	10	146	6	0.14	0.7	0.9	B	5	BUIA (FRIULI)
6507	830817	044048.11	FLD	46°14.30'	13°09.85'	7.81	1.32	10	146	6	0.16	0.8	1.1	C	5	BUIA (FRIULI)
6508	830817	070127.86	FLD	46°17.14'	13°10.97'	8.26	1.25	7	168	7	0.12	0.8	1.2	B	4	GEMONA (FRIULI)
6509	830817	204314.26	FLD	46°20.79'	13°10.50'	7.86	1.25	11	152	6	0.27	1.4	2.7	C	6	MOGGIO UDINESE (FRIULI)
6510	830817	212639.53	TLD	45°52.29'	10°59.50'	2.69	2.32	8	173	14	0.27	1.4	6.5	C	4	ROVERETO (TRENTINO)
6511	830818	001039.56	VLD	45°56.29'	11°24.38'	21.60	2.02	7	241	14	0.09	1.6	1.0	C	4	M. VERENA (VENETO)
6512	830818	011829.93	FLD	46°21.31'	13°08.81'	6.15	1.40	12	175	5	0.12	0.4	0.9	B	6	MOGGIO UDINESE (FRIULI)
6513	830818	075345.20	CLD	45°16.82'	14°33.88'	6.46	2.57	23	235	52	0.36	2.0	1.6	D	12	BAKAR (CROATIA)
6514	830818	195648.61	FLD	46°14.30'	13°10.43'	7.23	1.28	10	145	5	0.24	1.2	1.6	C	5	BUIA (FRIULI)
6515	830819	025320.00	FLD	46°18.36'	13°06.10'	7.00	2.03	16	96	2	0.71	1.9	5.2	C	9	GEMONA (FRIULI)
6516	830819	094717.97	FLD	46°16.16'	13°03.12'	9.40	1.74	9	228	7	0.10	1.3	1.1	C	5	TRASAGHIS (FRIULI)
6517	830819	102902.79	FLD	46°15.67'	13°08.11'	9.38	1.21	6	229	7	0.05	1.5	0.6	C	3	GEMONA (FRIULI)
6518	830819	111725.09	FLD	46°18.83'	13°16.90'	8.80	1.57	10	161	9	0.14	1.3	2.2	C	5	LUSEVERA (FRIULI)
6519	830819	132245.89	SLD	46°01.13'	13°48.76'	12.23	2.28	16	124	22	0.41	1.3	4.6	C	8	CEPOVAN (SLOVENIA)
6520	830819	150149.92	FLD	46°25.60'	12°59.86'	12.59	1.53	8	171	14	0.20	1.7	2.3	C	4	ARTA (FRIULI)
6521	830819	180710.41	FLD	46°19.25'	13°08.52'	14.03	1.20	6	165	3	0.05	1.6	0.8	C	3	GEMONA (FRIULI)
6522	830820	023450.16	FLD	46°14.36'	13°06.10'	6.52	1.07	6	253	9	0.06	1.7	1.4	C	3	BUIA (FRIULI)
6523	830820	173739.80	FLD	46°16.85'	13°13.45'	11.76	1.09	6	195	5	0.01	0.2	0.1	C	3	LUSEVERA (FRIULI)
6524	830820	212520.38	FLD	46°13.86'	13°01.81'	0.71	1.61	6	265	11	0.01	0.2	3.1	C	3	MAIANO (FRIULI)
6525	830821	100701.39	FLD	46°24.07'	12°58.17'	10.47	1.32	6	229	13	0.05	1.8	1.1	C	3	TOLMEZZO (FRIULI)
6526	830821	213835.23	FLD	46°13.25'	13°16.01'	6.02	1.28	8	172	3	0.08	1.8	0.7	C	4	TARCENTO (FRIULI)
6527	830822	075948.74	FLD	46°19.32'	12°50.32'	10.86	1.39	6	254	15	0.03	0.5	0.7	C	3	PIELUNGO (FRIULI)
6528	830822	195157.99	FLD	46°17.74'	13°07.32'	2.73	1.05	8	147	3	0.16	0.7	1.7	C	4	GEMONA (FRIULI)
6529	830823	084015.83	LLD	45°46.65'	10°41.81'	14.03	3.20	38	78	13	0.97	2.5	1.5	C	23	VALVESTINO (LOMBARDIA)
6530	830823	100136.78	VLD	45°45.80'	10°46.68'	18.74	1.93	8	328	7	0.06	1.4	0.4	C	4	MALCESINE (VENETO)
6531	830823	100801.06	TED	46°10.94'	11°12.50'	8.84	1.62	4	235	17	0.00	0.3	0.3	C	3	CEMBRA (TRENTINO)
6532	830823	102104.62	LLD	45°45.84'	10°40.38'	9.12	2.64	34	122	15	0.82	1.7	1.5	C	18	VALVESTINO (LOMBARDIA)
6533	830823	162716.76	TLD	46°03.03'	11°18.60'	15.86	1.72	6	183	0	0.87	1.5	0.6	D	4	LEVICO (TRENTINO)
6534	830823	205931.60	FLD	46°17.42'	13°06.68'	4.08	1.30	8	135	3	0.13	1.0	1.8	B	4	GEMONA (FRIULI)
6535	830824	001418.94	FLD	46°20.21'	13°10.52'	1.58	1.72	11	225	6	0.27	1.7	8.3	D	6	MOGGIO UDINESE (FRIULI)
6536	830824	115855.52	SUD	46°05.40'	13°42.28'	10.82	1.88	7	201	10	0.19	1.9	2.6	C	4	MOST NA SOCI (SLOVENIA)
6537	830824	202129.63	SLD	46°25.73'	13°55.07'	4.31	2.01	17	267	27	0.19	1.1	6.7	D	9	DOVJE (SLOVENIA)
6538	830825	071510.84	TLD	46°09.31'	11°17.24'	17.22	1.65	8	183	12	0.10	1.9	1.4	C	4	BASELGA DI PINE' (TRENTINO)
6539	830825	185819.43	FLD	46°20.62'	13°12.72'	7.09	1.98	14	157	9	0.21	0.8	1.9	C	7	CHIUSAFORTE (FRIULI)
6540	830825	190457.52	SLD	46°02.15'	14°31.87'	5.99	2.14	20	212	1	0.47	1.9	2.0	D	10	LJUBLJANA (SLOVENIA)

N	DATE	ORTIME	LAT	Lon	DEP	MAG	NO	GAP	DM	RMS	ERH	ERZ	Q	NS	PLACE	
6541	830826	040007.63	FLD	46°21.59'	12°59.76'	11.94	1.93	12	173	9	0.25	1.3	1.9	C	6	TOLMEZZO (FRIULI)
6542	830826	091341.59	OLD	46°38.15'	13°21.56'	6.74	1.82	12	285	15	0.13	1.0	2.4	C	6	HERMAGOR (AUSTRIA)
6543	830826	181533.44	FLD	46°25.93'	12°59.88'	13.85	1.29	6	170	14	0.11	1.2	2.0	C	4	ARTA (FRIULI)
6544	830826	233349.69	FLD	46°20.39'	13°06.10'	7.03	1.08	6	206	2	0.04	0.6	0.5	C	3	MOGGIO UDINESE (FRIULI)
6545	830827	015105.88	TLD	45°52.94'	11°06.00'	12.22	1.45	6	163	7	0.05	1.1	0.9	C	3	FOLGARIA (TRENTINO)
6546	830827	015242.11	TLD	45°53.62'	11°06.08'	7.10	2.68	8	156	7	0.12	1.8	2.4	C	4	FOLGARIA (TRENTINO)
6547	830827	042232.85	FLD	46°16.37'	13°05.04'	4.96	1.19	8	137	5	0.23	1.0	1.9	C	4	GEMONA (FRIULI)
6548	830827	082413.99	FLD	46°18.35'	13°04.19'	4.66	1.42	11	124	3	0.30	1.2	3.1	C	6	TRASAGHIS (FRIULI)
6549	830827	095142.87	FLD	46°18.52'	13°10.10'	9.77	1.35	10	141	5	0.17	0.9	1.2	C	5	GEMONA (FRIULI)
6550	830827	113606.15	FLD	46°19.30'	13°11.88'	5.97	1.55	12	149	8	0.28	1.5	2.8	C	6	GEMONA (FRIULI)
6551	830828	061036.85	FLD	46°19.30'	13°02.58'	4.54	1.75	14	109	4	0.33	1.0	2.4	C	7	TRASAGHIS (FRIULI)
6552	830828	094908.95	FLD	46°20.79'	13°00.67'	1.05	1.46	8	285	7	0.09	0.7	3.6	C	4	TOLMEZZO (FRIULI)
6553	830829	004426.43	FLD	46°18.71'	13°17.46'	11.77	2.68	39	105	9	0.65	1.2	1.1	C	21	LUSEVERA (FRIULI)
6554	830829	183125.91	FLD	46°19.66'	13°12.16'	3.41	1.70	12	152	8	0.20	1.0	3.3	C	6	GEMONA (FRIULI)
6555	830829	184639.55	FLD	46°19.31'	13°12.61'	5.32	1.56	8	183	8	0.09	1.6	2.4	C	4	LUSEVERA (FRIULI)
6556	830829	224515.06	FLD	46°23.09'	13°01.00'	12.06	1.25	8	162	10	0.13	1.0	1.4	B	4	TOLMEZZO (FRIULI)
6557	830830	104507.71	FLD	46°24.41'	12°53.13'	11.36	1.24	7	225	18	0.04	0.5	0.8	C	4	VILLA SANTINA (FRIULI)
6558	830830	141904.22	FLD	46°14.77'	13°12.43'	7.00	1.72	12	135	3	0.31	1.5	2.2	C	6	TARCENTO (FRIULI)
6559	830830	153203.53	TLD	46°07.84'	11°10.30'	12.77	1.66	8	200	14	0.07	1.2	1.8	C	4	LAVIS (TRENTINO)
6560	830830	232713.31	FLD	46°17.14'	13°05.92'	0.55	1.11	5	239	4	0.05	0.4	1.8	C	3	GEMONA (FRIULI)
6561	830831	001826.67	ALD	46°42.98'	10°28.44'	1.18	3.42	46	80	25	0.74	1.3	1.6	D	33	MALLES VENOSTA (ALTO ADIGE)
6562	830831	002038.48	ALD	46°37.50'	10°39.86'	1.59	2.66	32	233	72	0.72	2.7	2.6	D	19	LASA (ALTO ADIGE)
6563	830831	013530.10	ALD	46°37.67'	10°39.49'	19.25	2.08	7	311	72	0.09	1.8	1.2	C	4	LASA (ALTO ADIGE)
6564	830831	015701.70	ALD	46°39.51'	10°41.64'	15.06	2.10	7	312	72	0.10	1.5	1.1	C	4	LASA (ALTO ADIGE)
6565	830831	155933.81	TED	46°07.04'	11°16.43'	18.01	1.45	7	176	8	0.09	1.5	1.3	C	4	BASELGA DI PINE' (TRENTINO)
6566	830831	160852.73	TED	46°08.16'	11°09.09'	3.08	1.59	7	205	16	0.40	1.2	7.6	D	4	LAVIS (TRENTINO)
6567	830901	005101.14	FLD	46°16.09'	13°16.34'	11.28	1.33	10	146	4	0.15	1.5	1.4	C	5	LUSEVERA (FRIULI)
6568	830901	074554.08	LD	44°54.12'	12°43.68'	20.40	2.80	36	249	21	0.60	2.4	2.7	D	18	ADRIATICO
6569	830901	101259.66	FLD	46°18.46'	13°07.52'	7.00	1.58	14	133	2	0.34	1.1	2.5	C	8	GEMONA (FRIULI)
6570	830902	052948.55	FLD	46°13.93'	13°17.47'	6.00	1.59	14	138	4	0.28	0.9	1.8	C	7	TARCENTO (FRIULI)
6571	830902	053509.34	FLD	46°15.36'	13°18.80'	10.46	1.60	8	176	6	0.10	0.9	0.9	B	5	LUSEVERA (FRIULI)
6572	830902	095625.59	FLD	46°19.63'	13°13.30'	3.34	1.18	9	188	9	0.26	1.7	5.1	D	5	LUSEVERA (FRIULI)
6573	830902	192636.73	FLD	46°20.42'	13°09.52'	3.36	1.05	8	181	5	0.09	0.5	1.2	C	4	MOGGIO UDINESE (FRIULI)
6574	830903	043041.16	FLD	46°20.49'	13°06.83'	10.61	1.41	12	139	3	0.25	1.2	1.5	C	6	MOGGIO UDINESE (FRIULI)
6575	830903	095409.26	FLD	46°18.48'	12°57.60'	8.86	1.29	8	199	8	0.20	1.5	1.8	C	4	TRASAGHIS (FRIULI)
6576	830903	100121.67	FLD	46°20.00'	13°13.55'	10.94	1.66	12	157	10	0.28	1.4	2.5	C	6	LUSEVERA (FRIULI)
6577	830903	104546.87	FLD	46°18.09'	13°09.45'	12.35	1.37	8	164	5	0.07	1.4	0.7	C	4	GEMONA (FRIULI)
6578	830903	110634.19	ALD	46°43.14'	10°34.58'	21.70	2.28	10	309	82	0.06	2.8	4.6	D	5	MALLES VENOSTA (ALTO ADIGE)
6579	830903	140229.04	FLD	46°20.81'	13°13.68'	12.76	1.29	6	194	10	0.54	0.6	0.6	D	4	CHIUSAFORTE (FRIULI)
6580	830904	101641.20	FLD	46°19.30'	13°02.47'	5.32	1.27	7	144	5	0.17	0.9	1.8	C	4	TRASAGHIS (FRIULI)
6581	830904	114939.40	FLD	46°19.30'	13°07.68'	10.08	1.45	10	161	2	0.18	0.9	1.3	C	5	GEMONA (FRIULI)
6582	830904	183740.40	TLD	45°53.40'	11°06.46'	8.03	1.75	5	164	6	0.03	1.0	1.3	C	3	FOLGARIA (TRENTINO)
6583	830904	222812.76	FLD	46°15.33'	13°10.67'	14.34	1.02	8	189	5	0.07	1.4	0.5	C	4	GEMONA (FRIULI)
6584	830904	222830.54	FLD	46°18.11'	13°15.74'	11.78	1.39	12	154	7	0.20	1.2	1.6	C	6	LUSEVERA (FRIULI)
6585	830905	003100.00	FLD	46°18.05'	13°16.19'	10.93	1.39	12	155	7	0.27	1.4	2.3	C	6	LUSEVERA (FRIULI)
6586	830905	022604.98	LLD	45°45.13'	10°36.24'	6.07	2.09	8	286	20	0.12	1.3	3.3	C	4	VALVESTINO (LOMBARDIA)
6587	830905	105320.52	FLD	46°18.44'	13°12.77'	4.19	1.27	9	180	8	0.12	0.8	1.7	C	5	LUSEVERA (FRIULI)
6588	830905	160628.71	TLD	46°06.05'	11°16.66'	14.47	2.06	8	172	6	0.10	1.6	1.2	C	4	BASELGA DI PINE' (TRENTINO)
6589	830905	174737.48	FLD	46°18.11'	13°16.34'	10.06	1.32	10	156	8	0.19	1.8	2.5	C	5	LUSEVERA (FRIULI)
6590	830905	212641.60	FLD	46°18.31'	13°16.31'	10.82	1.27	12	156	8	0.29	1.5	2.5	C	6	LUSEVERA (FRIULI)
6591	830906	003641.84	FLD	46°18.09'	13°16.78'	13.02	1.30	12	157	8	0.31	1.6	2.2	C	6	LUSEVERA (FRIULI)
6592	830906	010545.80	OLD	46°37.28'	13°35.96'	13.68	1.84	13	275	27	0.23	1.7	5.8	D	7	BLEIBERG (AUSTRIA)
6593	830906	032601.77	FLD	46°18.12'	13°16.37'	15.17	1.85	14	116	8	0.23	0.9	1.6	B	7	LUSEVERA (FRIULI)
6594	830906	062722.67	FLD	46°10.06'	12°28.04'	4.73	1.98	12	237	14	0.17	1.2	2.5	C	6	BARCIS (FRIULI)
6595	830906	094328.09	TLD	46°08.95'	11°06.05'	2.38	1.92	7	216	20	0.39	0.8	8.1	D	4	LAVIS (TRENTINO)
6596	830906	160711.10	FLD	46°15.69'	13°08.42'	7.69	2.28	14	131	7	0.23	0.8	2.1	B	8	GEMONA (FRIULI)
6597	830907	072316.59	FLD	46°24.94'	13°06.64'	13.29	1.63	8	187	11	0.07	0.7	0.8	C	4	MOGGIO UDINESE (FRIULI)
6598	830907	124422.49	SLD	45°53.39'	14°12.18'	15.71	2.09	5	176	24	0.05	0.7	2.2	C	3	HRUSICA (SLOVENIA)
6599	830907	220653.29	FLD	46°25.55'	13°04.24'	10.87	1.70	12	171	12	0.28	1.8	2.4	C	6	ARTA (FRIULI)
6600	830908	161031.84	FLD	46°18.74'	13°16.85'	10.08	1.42	13	160	9	0.31	1.5	2.9	C	7	LUSEVERA (FRIULI)

N	DATE	ORTIME	LAT	LOX	DEP	MAG	NO	GAP	DM	RMS	ERH	ERZ	Q	NS	PLACE
6601	830909	102528.87	FLD	46°15.80'	13°21.40'	7.19	1.41	12	187	9	0.17	1.0	2.1	C	6 UCCEA (FRIULI)
6602	830909	173546.05	FLD	46°23.24'	12°59.68'	15.84	1.38	10	173	11	0.18	1.4	1.6	C	5 TOLMEZZO (FRIULI)
6603	830909	174131.41	TED	46°07.20'	11°16.58'	13.85	1.76	7	177	8	0.09	1.6	1.5	C	4 BASELGA DI PINE' (TRENTINO)
6604	830910	115738.30	OLD	46°58.69'	11°02.98'	0.37	2.50	32	173	12	0.64	1.3	2.5	D	17 SOLDEN (AUSTRIA)
6605	830910	235349.36	FLD	46°28.67'	13°29.90'	3.59	2.02	15	204	7	0.26	1.1	3.0	C	8 CAVE DEL PREDIL (FRIULI)
6606	830911	125227.97	ALD	46°43.07'	10°54.65'	20.01	2.22	10	316	63	0.39	4.6	2.7	D	5 SENALES (ALTO ADIGE)
6607	830911	223053.25	ALD	46°38.92'	10°35.33'	13.55	2.28	11	304	74	0.34	2.6	2.3	D	6 LASA (ALTO ADIGE)
6608	830912	173235.24	FLD	46°18.14'	13°05.32'	0.80	1.60	13	114	2	0.22	0.8	3.3	B	7 GEMONA (FRIULI)
6609	830912	200950.19	FLD	46°16.98'	13°14.68'	11.34	1.08	8	183	5	0.10	1.2	0.8	C	6 LUSEVERA (FRIULI)
6610	830912	200954.89	FLD	46°18.26'	13°16.48'	9.45	1.42	11	157	8	0.20	1.4	2.1	C	7 LUSEVERA (FRIULI)
6611	830913	043528.36	FLD	46°17.95'	13°16.63'	2.39	1.34	8	196	7	0.12	1.1	4.6	C	4 LUSEVERA (FRIULI)
6612	830913	101718.15	TED	46°08.48'	11°08.04'	2.50	1.91	8	209	17	0.19	2.1	18.4	D	4 LAVIS (TRENTINO)
6613	830913	152952.79	TED	46°09.93'	11°06.46'	1.52	1.86	7	219	20	0.26	2.1	35.3	D	4 LAVIS (TRENTINO)
6614	830913	155319.75	FLD	46°15.51'	13°07.79'	7.57	1.01	6	155	4	0.05	0.5	0.7	B	3 GEMONA (FRIULI)
6615	830913	165610.14	TED	46°10.06'	11°08.09'	1.16	1.78	7	215	19	0.17	2.8	53.5	D	4 MEZZOLOMBARDO (TRENTINO)
6616	830913	234046.56	FLD	46°15.61'	13°16.69'	9.08	1.29	10	144	4	0.13	0.7	1.0	B	6 LUSEVERA (FRIULI)
6617	830914	155852.87	FLD	46°18.01'	13°15.78'	11.28	1.20	10	192	7	0.15	1.3	1.5	C	5 LUSEVERA (FRIULI)
6618	830914	155945.63	TED	46°09.74'	11°08.01'	8.82	2.08	7	214	18	0.17	2.7	7.2	D	4 LAVIS (TRENTINO)
6619	830914	180425.75	FLD	46°21.47'	12°59.60'	10.50	1.37	10	174	9	0.12	0.7	1.1	B	5 TOLMEZZO (FRIULI)
6620	830915	161013.28	TED	46°07.87'	11°11.18'	2.82	1.85	7	197	13	0.10	2.0	11.3	D	4 LAVIS (TRENTINO)
6621	830915	161137.59	TLD	46°05.36'	11°19.30'	18.11	1.94	8	167	5	0.10	1.8	0.8	C	4 BASELGA DI PINE' (TRENTINO)
6622	830915	165254.68	FLD	46°16.23'	13°07.32'	7.67	1.31	12	129	6	0.20	0.8	1.1	B	6 GEMONA (FRIULI)
6623	830916	151044.36	TED	46°06.30'	11°15.85'	14.58	1.94	7	175	7	0.07	1.3	1.2	C	4 BASELGA DI PINE' (TRENTINO)
6624	830916	170939.16	TED	46°08.05'	11°10.72'	1.26	1.88	7	199	14	0.09	1.7	22.5	D	4 LAVIS (TRENTINO)
6625	830917	132709.66	TED	46°05.72'	11°19.02'	14.60	1.88	7	162	5	0.10	1.7	1.2	C	4 BASELGA DI PINE' (TRENTINO)
6626	830917	174440.26	FLD	46°12.43'	13°25.44'	7.84	1.40	8	179	9	0.16	1.4	2.2	C	4 TAIPANA (FRIULI)
6627	830917	174906.23	FLD	46°20.58'	13°01.74'	5.20	0.97	6	280	6	0.05	0.7	0.9	C	3 TOLMEZZO (FRIULI)
6628	830919	004604.44	FLD	46°20.67'	13°02.93'	5.03	1.21	6	283	5	0.04	0.5	0.5	C	3 TOLMEZZO (FRIULI)
6629	830919	153116.67	TED	46°04.93'	11°20.48'	13.18	1.73	7	186	5	0.08	1.6	0.7	C	4 RONCEGNO (TRENTINO)
6630	830919	162455.41	TED	46°04.98'	11°18.60'	17.42	1.76	7	161	4	0.11	1.7	1.1	C	4 LEVICO (TRENTINO)
6631	830920	034314.20	SLD	46°14.33'	14°23.54'	10.93	2.01	14	239	24	0.35	2.0	3.1	D	8 KRANJ (SLOVENIA)
6632	830920	104025.63	FLD	46°16.81'	12°56.00'	5.79	1.90	18	135	6	0.40	1.5	1.9	C	11 PIELUNGO (FRIULI)
6633	830920	150948.74	TED	46°09.74'	11°09.69'	0.35	1.76	7	209	17	0.17	2.4	34.3	D	4 LAVIS (TRENTINO)
6634	830921	031935.85	FLD	46°16.70'	12°20.53'	1.03	2.22	10	183	3	0.13	1.8	4.4	C	5 CIMOLAIS (FRIULI)
6635	830921	054924.30	VLD	45°54.87'	11°15.51'	16.16	1.92	8	214	7	0.06	1.0	0.5	C	4 LASTEBASSE (VENETO)
6636	830921	080753.44	TLD	45°56.62'	11°13.06'	17.52	1.62	6	166	7	0.06	0.9	0.8	B	4 CALDONAZZO (TRENTINO)
6637	830921	163846.44	VLD	45°49.56'	11°20.91'	17.44	1.98	7	253	14	0.03	0.5	0.4	C	4 ARSIERO (VENETO)
6638	830921	163859.33	VLD	45°52.59'	11°17.55'	19.91	1.98	7	236	8	0.10	1.9	0.9	C	4 LASTEBASSE (VENETO)
6639	830922	040614.50	FLD	46°19.69'	13°11.37'	10.19	1.49	14	149	7	0.21	0.9	1.5	C	7 GEMONA (FRIULI)
6640	830922	155731.46	TED	46°08.67'	11°09.94'	7.06	1.80	7	204	15	0.08	1.7	4.3	C	4 LAVIS (TRENTINO)
6641	830923	092201.38	ALD	46°33.75'	10°33.80'	6.28	2.24	7	308	75	0.01	0.4	4.4	C	4 GIOCO DELLO STELVIO (ALTO ADIGE)
6642	830923	125133.30	VLD	45°54.70'	11°18.33'	19.55	1.62	5	246	10	0.05	1.3	0.8	C	3 LASTEBASSE (VENETO)
6643	830926	022516.94	FLD	46°18.04'	13°10.56'	12.44	1.53	14	140	6	0.22	1.0	1.3	C	7 GEMONA (FRIULI)
6644	830926	044840.39	FLD	46°21.00'	13°11.21'	8.37	1.24	14	155	7	0.26	1.1	2.3	C	7 MOGGIO UDINESE (FRIULI)
6645	830926	143434.80	TUD	46°05.98'	11°18.60'	16.96	1.90	8	164	6	0.07	1.2	0.7	C	4 BASELGA DI PINE' (TRENTINO)
6646	830927	160753.99	TED	46°05.87'	11°17.44'	9.06	2.06	7	168	6	0.03	0.5	0.5	B	4 BASELGA DI PINE' (TRENTINO)
6647	830927	161816.66	TED	46°08.18'	11°11.09'	1.26	2.07	7	199	14	0.09	1.6	20.4	D	4 LAVIS (TRENTINO)
6648	830927	204001.60	SLD	45°55.11'	15°21.35'	0.73	2.12	14	179	51	0.28	2.2	2.3	C	7 MIRNA (SLOVENIA)
6649	830927	204338.86	SLD	45°54.06'	15°21.68'	9.95	2.60	8	175	50	0.45	5.8	4.3	D	4 TREBNJE (SLOVENIA)
6650	830928	164341.84	TED	46°06.48'	11°16.91'	11.36	1.80	7	172	7	0.04	1.3	1.0	C	4 BASELGA DI PINE' (TRENTINO)
6651	830928	165958.43	TED	46°05.68'	11°17.18'	13.95	2.05	7	168	5	0.09	1.5	1.2	C	4 BASELGA DI PINE' (TRENTINO)
6652	830928	170206.15	TED	46°05.98'	11°15.28'	11.99	1.88	7	180	9	0.08	1.4	1.6	C	4 BASELGA DI PINE' (TRENTINO)
6653	830928	182705.83	FLD	46°17.60'	13°18.84'	13.16	1.58	14	160	8	0.20	1.0	1.8	C	7 LUSEVERA (FRIULI)
6654	830928	213321.16	FLD	46°19.03'	13°07.02'	6.68	0.98	5	254	1	0.05	0.8	0.8	C	3 GEMONA (FRIULI)
6655	830929	034346.12	FLD	46°19.30'	13°06.95'	8.05	1.06	7	232	1	0.14	1.3	1.5	C	5 GEMONA (FRIULI)
6656	830929	062822.17	TED	46°08.00'	11°12.13'	5.17	1.89	7	195	12	0.08	1.6	4.5	C	4 LAVIS (TRENTINO)
6657	830929	163423.44	TED	46°08.04'	11°09.62'	1.50	1.81	7	202	15	0.22	1.1	13.3	D	4 LAVIS (TRENTINO)
6658	830930	204902.95	CLD	45°29.16'	15°56.56'	15.37	3.11	8	272	38	0.26	7.1	7.6	D	4 BROD (CROATIA)
6659	831001	185358.38	FLD	46°16.94'	13°20.58'	7.90	1.05	5	248	9	0.21	0.3	0.3	C	3 UCCEA (FRIULI)
6660	831002	074419.40	FLD	46°23.25'	13°11.09'	2.82	1.02	6	302	10	0.08	1.2	4.4	C	4 MOGGIO UDINESE (FRIULI)

N	DATE	ORTIME		LAT	LON	DEP	MAG	NO	GAP	DM	RMS	ERH	ERZ	Q	NS	PLACE
6661	831002	161035.12	FLD	46°17.16'	13°15.17'	6.36	1.26	8	223	6	0.11	1.1	2.0	C	5	LUSEVERA (FRIULI)
6662	831003	105630.81	LLD	45°45.05'	10°40.11'	13.45	2.42	9	191	15	0.07	1.5	1.2	C	5	VALVESTINO (LOMBARDIA)
6663	831003	151823.97	FLD	46°14.35'	13°26.18'	11.78	1.18	6	185	13	0.14	1.8	3.2	C	4	TAIPANA (FRIULI)
6664	831004	164745.24	TUD	46°02.39'	11°22.28'	7.36	1.81	7	204	5	0.07	1.5	1.0	C	4	RONCEGNO (TRENTINO)
6665	831005	170749.01	TED	46°07.64'	11°12.59'	11.02	1.76	7	192	12	0.03	0.6	0.8	C	4	BASELGA DI PINE' (TRENTINO)
6666	831006	091234.42	VLD	45°26.20'	10°43.91'	14.29	2.23	8	339	40	0.10	1.6	0.8	C	4	CASTELNUOVO DI VER. (VENETO)
6667	831006	211610.44	FLD	46°19.68'	13°09.45'	11.79	2.15	19	144	5	0.17	0.5	1.0	C	10	GEMONA (FRIULI)
6668	831007	023230.36	FLD	46°21.39'	13°11.60'	10.90	2.27	20	66	8	0.24	0.6	1.7	B	11	MOGGIO UDINESE (FRIULI)
6669	831007	041018.53	FLD	46°30.75'	12°57.74'	7.25	1.99	14	124	5	0.30	1.5	2.1	B	7	PALUZZA (FRIULI)
6670	831007	092354.54	FLD	46°16.86'	13°06.84'	9.67	1.33	10	130	4	0.20	1.0	1.5	B	5	GEMONA (FRIULI)
6671	831007	151633.08	FLD	46°21.69'	13°01.07'	11.36	1.61	12	161	8	0.19	1.0	1.4	C	6	TOLMEZZO (FRIULI)
6672	831007	163634.19	CLD	45°00.32'	14°50.40'	2.78	2.48	19	319	88	0.47	4.0	2.2	D	11	SENJ (CROATIA)
6673	831007	170000.42	TED	46°08.98'	11°12.17'	11.89	1.86	7	199	14	0.06	1.2	1.7	C	4	LAVIS (TRENTINO)
6674	831007	182320.95	FLD	46°15.97'	13°14.62'	8.09	1.09	6	178	3	0.02	0.5	0.3	B	4	LUSEVERA (FRIULI)
6675	831007	213341.52	FLD	46°17.90'	13°06.10'	2.56	1.22	8	172	2	0.22	1.3	1.9	C	4	GEMONA (FRIULI)
6676	831010	065023.38	VLD	46°27.86'	12°23.83'	3.48	1.92	5	253	21	0.16	0.1	1.4	C	3	PIEVE DI CADORE (VENETO)
6677	831010	121611.35	FLD	46°19.29'	12°42.34'	9.18	1.71	12	188	18	0.35	1.6	4.1	D	6	TRAMONTI DI SOTTO (FRIULI)
6678	831011	055819.72	FLD	46°12.39'	12°30.86'	14.78	2.29	16	111	12	0.20	0.7	2.1	B	9	BARCIS (FRIULI)
6679	831011	103224.79	FLD	46°16.36'	13°17.45'	8.19	1.31	8	194	5	0.08	0.6	0.7	C	5	LUSEVERA (FRIULI)
6680	831011	160404.28	FLD	46°18.44'	13°03.96'	7.00	1.52	12	126	3	0.26	1.0	1.4	B	6	TRASAGHIS (FRIULI)
6681	831012	162721.32	TED	46°08.62'	11°08.03'	2.90	1.88	7	172	17	0.35	0.8	9.4	C	4	LAVIS (TRENTINO)
6682	831013	124337.98	FLD	46°20.25'	12°41.58'	13.95	2.24	28	118	20	0.39	0.8	1.6	C	15	FORNI DI SOTTO (FRIULI)
6683	831014	042147.58	FLD	46°18.69'	13°06.10'	4.42	1.63	14	118	1	0.38	1.1	2.2	C	7	GEMONA (FRIULI)
6684	831014	101755.12	FLD	46°17.98'	13°08.59'	7.00	2.08	16	135	4	0.35	1.1	2.4	C	9	GEMONA (FRIULI)
6685	831014	114721.12	FLD	46°17.11'	13°00.18'	9.78	2.13	18	113	5	0.27	0.8	1.3	B	9	TRASAGHIS (FRIULI)
6686	831014	180353.54	FLD	46°19.21'	13°01.52'	10.59	1.15	10	158	9	0.18	1.2	2.3	C	6	LUSEVERA (FRIULI)
6687	831014	192239.07	CLD	44°50.67'	14°45.10'	8.92	3.13	28	300	03	0.59	3.7	1.7	D	15	RAB (CROATIA)
6688	831014	203126.45	FLD	46°15.16'	13°18.47'	10.48	1.34	9	195	5	0.15	1.6	1.7	C	5	LUSEVERA (FRIULI)
6689	831018	054035.45	OLD	46°45.38'	14°15.09'	4.50	2.27	35	122	63	1.10	2.3	4.2	D	22	ZOJACH (AUSTRIA)
6690	831018	165435.91	TED	46°05.90'	11°16.79'	11.39	1.82	7	171	6	0.09	1.5	1.4	C	4	BASELGA DI PINE' (TRENTINO)
6691	831018	192536.68	FLD	46°16.41'	13°17.13'	9.46	0.96	7	182	5	0.05	0.6	0.7	C	4	LUSEVERA (FRIULI)
6692	831018	205147.92	FLD	46°17.72'	13°15.21'	1.82	1.09	10	151	7	0.23	1.4	7.0	C	5	LUSEVERA (FRIULI)
6693	831018	211155.37	FLD	46°24.02'	13°01.48'	9.46	1.15	10	158	11	0.15	0.9	1.6	B	5	TOLMEZZO (FRIULI)
6694	831018	212348.74	FLD	46°23.83'	13°01.15'	10.82	1.06	9	161	11	0.11	0.8	1.5	B	5	TOLMEZZO (FRIULI)
6695	831018	215557.48	FLD	46°23.79'	13°02.58'	13.06	1.67	16	122	10	0.18	0.7	1.6	B	9	TOLMEZZO (FRIULI)
6696	831018	220805.81	FLD	46°23.91'	13°00.58'	8.57	1.14	10	166	11	0.09	0.6	1.1	B	5	TOLMEZZO (FRIULI)
6697	831019	020545.26	FLD	46°23.56'	13°01.47'	11.72	1.14	10	158	10	0.09	0.6	0.9	B	5	TOLMEZZO (FRIULI)
6698	831019	150221.84	FLD	46°16.00'	13°04.71'	7.52	1.40	12	101	6	0.17	0.7	1.0	B	6	GEMONA (FRIULI)
6699	831019	152953.23	OLD	46°44.69'	13°49.27'	22.60	2.04	15	300	39	0.39	2.9	10.6	D	8	AFRITZ (AUSTRIA)
6700	831021	130048.32	ALD	46°43.50'	10°29.64'	2.51	2.43	34	73	44	0.81	1.5	2.2	D	20	MALLES VENOSTA (ALTO ADIGE)
6701	831021	131250.98	FLD	46°33.15'	13°22.91'	1.67	1.67	11	286	9	0.24	1.4	9.2	D	6	MALBORGHETTO (FRIULI)
6702	831021	161221.53	TED	46°08.94'	11°08.93'	1.16	1.57	7	208	17	0.03	0.5	9.3	D	4	LAVIS (TRENTINO)
6703	831023	035344.87	LLD	45°44.96'	10°34.44'	2.67	2.20	12	143	16	0.42	4.6	5.5	C	6	IDRO (LOMBARDIA)
6704	831023	153127.06	ALD	46°37.96'	10°44.88'	17.65	2.17	7	327	67	0.22	3.5	2.0	D	4	SILANDRO (ALTO ADIGE)
6705	831023	205644.33	FLD	46°17.15'	13°01.60'	11.62	2.79	33	82	6	0.41	0.8	0.9	B	17	TRASAGHIS (FRIULI)
6706	831024	154256.97	TED	46°08.34'	11°09.87'	1.76	1.80	8	167	15	0.11	0.5	8.6	C	5	LAVIS (TRENTINO)
6707	831024	175704.40	TLD	45°51.61'	10°31.09'	17.51	2.03	7	238	28	0.08	1.6	1.1	C	4	DARZO (TRENTINO)
6708	831024	195811.30	LLD	45°47.67'	10°29.06'	3.71	2.97	46	79	21	1.02	1.9	2.3	D	27	BAGOLINO (LOMBARDIA)
6709	831025	040928.25	FLD	46°16.43'	13°21.13'	5.63	1.00	11	159	9	0.17	1.0	3.4	C	6	UCCEA (FRIULI)
6710	831025	221508.74	OLD	46°48.34'	14°08.90'	14.27	2.06	10	316	60	0.24	2.1	1.7	C	6	WACHSEN. (AUSTRIA)
6711	831026	084502.49	VLD	45°56.70'	11°40.76'	11.19	2.14	18	160	12	0.45	1.7	1.8	C	10	M. LISSER (VENETO)
6712	831027	121921.83	CLD	44°54.04'	14°23.37'	9.69	2.50	5	327	93	0.34	8.4	5.8	D	3	CRES (CROATIA)
6713	831027	160611.89	TED	46°08.72'	11°08.51'	0.98	1.42	7	208	17	0.17	1.9	40.5	D	4	LAVIS (TRENTINO)
6714	831027	160808.61	TED	46°05.33'	11°22.08'	11.07	1.87	6	193	6	0.00	0.8	0.1	C	3	PALU' DEL FERSINA (TRENTINO)
6715	831028	111711.51	TUD	46°07.37'	11°13.53'	7.45	1.69	7	127	10	0.06	0.4	1.1	B	4	BASELGA DI PINE' (TRENTINO)
6716	831028	150516.97	ALD	46°42.65'	10°30.62'	0.70	2.33	38	110	28	0.89	1.9	2.2	D	21	MALLES VENOSTA (ALTO ADIGE)
6717	831028	163607.83	TED	46°09.48'	11°13.79'	7.88	1.59	6	149	14	0.18	1.5	5.3	C	4	BASELGA DI PINE' (TRENTINO)
6718	831028	165701.78	FLD	46°27.48'	13°38.29'	7.00	1.73	13	251	6	0.30	1.6	3.5	D	8	FUSINE (FRIULI)
6719	831029	065835.50	FLD	46°17.31'	13°15.71'	11.03	1.09	10	150	6	0.17	1.1	1.5	C	6	LUSEVERA (FRIULI)
6720	831029	132323.61	ALD	46°41.66'	10°44.37'	18.23	2.00	8	329	66	0.10	1.4	0.7	C	4	PUNTA SALDURA (ALTO ADIGE)

N	DATE	ORTIME		LAT	LON	DEP	MAG	NO	GAP	DM	RMS	ERH	ERZ	Q	NS	PLACE
6721	831029	221540.20	FLD	46°27.73'	13°06.88'	14.68	1.69	14	112	14	0.12	0.4	0.8	B	7	M. SERNIO (FRIULI)
6722	831029	221551.65	FLD	46°27.48'	13°06.90'	11.19	2.15	28	108	14	0.28	0.6	0.7	B	14	M. SERNIO (FRIULI)
6723	831031	045006.02	FLD	46°25.18'	13°00.79'	12.53	1.25	8	163	13	0.09	0.8	1.2	B	5	ARTA (FRIULI)
6724	831031	063934.51	FLD	46°21.32'	12°59.12'	5.41	1.13	8	179	10	0.11	0.8	2.1	C	4	TOLMEZZO (FRIULI)
6725	831031	111532.04	FLD	46°16.64'	13°19.56'	7.34	1.33	12	156	8	0.27	1.5	3.4	C	6	LUSEVERA (FRIULI)
6726	831031	161139.73	TED	46°07.78'	11°10.71'	1.31	1.67	7	198	13	0.18	0.7	9.1	D	4	LAVIS (TRENTINO)
6727	831031	161813.32	VLD	45°49.93'	11°19.57'	9.25	2.26	9	250	12	0.21	1.7	2.6	C	5	POSINA (VENETO)
6728	831031	203126.97	TLD	46°03.79'	10°39.39'	0.87	2.93	48	75	31	1.21	1.7	2.5	D	26	BREGUZZO (TRENTINO)
6729	831101	090520.75	ALD	46°41.80'	10°30.02'	6.03	2.42	28	72	27	0.77	1.6	2.4	D	16	MALLES VENOSTA (ALTO ADIGE)
6730	831101	193617.76	TLD	46°01.14'	10°46.94'	17.67	1.98	8	300	24	0.16	1.9	2.6	C	4	TIONE (TRENTINO)
6731	831102	140212.02	TUD	46°08.38'	11°11.60'	1.76	1.46	8	142	12	0.17	0.7	7.6	C	4	LAVIS (TRENTINO)
6732	831103	120200.05	ALD	46°40.63'	10°28.86'	2.55	2.08	15	171	26	0.48	3.0	3.7	C	8	MALLES VENOSTA (ALTO ADIGE)
6733	831103	120744.47	FLD	46°20.39'	13°10.54'	8.58	1.61	11	179	6	0.14	0.9	1.2	B	6	MOGGIO UDINESE (FRIULI)
6734	831103	160943.43	TUD	46°08.75'	11°10.71'	11.56	1.63	8	148	11	0.13	0.7	1.4	B	4	LAVIS (TRENTINO)
6735	831104	015612.18	FLD	46°17.92'	13°16.55'	10.42	1.46	10	155	7	0.11	1.0	1.4	C	5	LUSEVERA (FRIULI)
6736	831104	025927.62	FLD	46°27.79'	13°05.28'	7.65	1.22	8	143	14	0.19	0.9	3.4	C	5	M. SERNIO (FRIULI)
6737	831104	144943.45	TLD	46°08.42'	11°10.13'	10.53	1.74	8	145	10	0.07	0.4	0.7	B	4	LAVIS (TRENTINO)
6738	831104	160614.99	TED	46°08.80'	11°10.45'	11.30	1.73	7	149	10	0.13	1.1	2.4	C	4	LAVIS (TRENTINO)
6739	831106	074714.10	FLD	46°22.56'	13°03.76'	12.12	1.68	12	157	7	0.22	1.3	1.5	C	6	TOLMEZZO (FRIULI)
6740	831106	235746.32	FLD	46°18.65'	12°58.53'	8.17	1.72	16	124	8	0.27	0.7	1.7	B	8	TRASAGHIS (FRIULI)
6741	831107	090128.61	TLD	46°07.22'	11°10.57'	34.07	1.81	8	128	11	0.17	1.6	1.6	B	4	LAVIS (TRENTINO)
6742	831107	111258.96	SED	46°04.72'	13°45.44'	8.86	1.89	14	219	14	0.30	1.7	3.1	C	7	CEPOVAN (SLOVENIA)
6743	831107	112302.90	TUD	46°08.90'	11°10.26'	10.62	1.83	8	151	10	0.13	0.7	1.4	B	4	LAVIS (TRENTINO)
6744	831107	114443.11	FLD	46°21.13'	13°15.18'	11.00	1.69	15	118	12	0.27	1.0	2.6	B	8	CHIUSAFORTE (FRIULI)
6745	831108	022746.55	FLD	46°21.35'	13°12.54'	11.99	2.23	29	105	9	0.44	0.9	1.0	C	16	CHIUSAFORTE (FRIULI)
6746	831108	091611.96	TUD	46°02.21'	10°55.97'	8.72	1.85	6	265	14	0.05	0.8	1.4	C	3	STENICO (TRENTINO)
6747	831108	154913.19	TLD	46°04.48'	11°22.29'	12.32	1.69	8	197	6	0.14	0.9	1.1	C	4	RONCEGNO (TRENTINO)
6748	831108	203617.78	TLD	46°14.34'	11°27.67'	31.41	1.70	5	208	6	0.02	0.4	0.4	C	3	M. STELLE DELLE SUTE (TRENTINO)
6749	831109	043403.32	ALD	46°36.59'	10°27.32'	8.71	2.24	18	164	25	0.76	3.5	3.7	D	10	TUBRE (ALTO ADIGE)
6750	831109	161128.69	TED	46°08.07'	11°10.91'	4.82	1.83	7	139	11	0.20	1.1	5.3	C	4	LAVIS (TRENTINO)
6751	831110	071919.79	LD	45°02.39'	13°25.74'	11.17	2.66	34	253	79	0.65	2.5	2.1	D	19	ADRIATICO
6752	831110	161933.84	TED	46°07.14'	11°13.40'	7.90	1.62	8	125	10	0.08	0.4	0.9	B	4	BASELGA DI PINE' (TRENTINO)
6753	831111	153429.58	FLD	46°18.90'	13°06.83'	9.48	1.21	8	153	1	0.22	1.3	1.6	C	4	GEMONA (FRIULI)
6754	831111	163806.60	TED	46°08.38'	11°10.49'	9.70	1.68	7	144	10	0.18	1.2	3.1	C	4	LAVIS (TRENTINO)
6755	831112	040130.85	ALD	46°41.31'	10°28.24'	3.74	2.36	44	72	25	0.89	1.8	2.1	D	27	MALLES VENOSTA (ALTO ADIGE)
6756	831112	111641.02	FLD	46°18.06'	13°05.38'	2.91	1.57	10	113	2	0.11	0.4	0.7	B	5	GEMONA (FRIULI)
6757	831112	220642.95	FLD	46°18.34'	13°07.88'	10.56	1.41	12	155	3	0.09	0.5	0.6	B	6	GEMONA (FRIULI)
6758	831114	013703.60	TLD	45°47.42'	11°05.46'	10.38	1.70	6	317	13	0.04	0.7	0.8	C	3	PASUBIO (TRENTINO)
6759	831114	053121.04	FLD	46°18.95'	13°17.04'	9.85	1.31	7	208	9	0.04	0.5	0.7	C	4	LUSEVERA (FRIULI)
6760	831114	104600.60	TED	46°09.86'	11°11.49'	11.69	1.71	8	160	12	0.07	0.4	0.8	B	4	LAVIS (TRENTINO)
6761	831114	161509.82	TED	46°10.87'	11°12.68'	5.18	1.72	8	167	14	0.12	0.6	2.5	C	4	CEMBRA (TRENTINO)
6762	831114	210654.69	FLD	46°20.82'	13°12.72'	9.75	1.39	11	158	9	0.20	1.5	2.3	C	6	CHIUSAFORTE (FRIULI)
6763	831115	114626.54	SED	46°05.24'	13°44.93'	12.75	1.59	12	219	13	0.24	1.7	1.8	C	7	MOST NA SOCI (SLOVENIA)
6764	831115	162014.72	TED	46°08.38'	11°10.97'	11.34	1.99	8	143	11	0.24	1.2	2.3	C	4	LAVIS (TRENTINO)
6765	831115	162802.26	TLD	46°08.83'	11°10.50'	7.88	1.84	8	150	10	0.17	0.8	2.0	C	4	LAVIS (TRENTINO)
6766	831115	190521.65	VLD	45°50.81'	11°58.52'	13.62	2.09	22	169	34	0.43	1.7	2.0	C	12	VALDOBBIADENE (VENETO)
6767	831116	123551.55	FLD	46°14.86'	13°12.54'	7.97	1.03	7	143	3	0.13	1.5	1.4	C	4	TARCENTO (FRIULI)
6768	831116	151146.19	TUD	46°08.64'	11°07.99'	7.56	1.90	8	152	7	0.13	0.7	1.5	B	4	LAVIS (TRENTINO)
6769	831116	154317.41	TED	46°07.89'	11°10.39'	11.04	1.21	6	137	10	0.15	1.3	4.7	C	4	LAVIS (TRENTINO)
6770	831116	160556.97	TUD	46°07.27'	11°13.98'	9.86	1.91	8	126	10	0.08	0.4	0.8	B	4	BASELGA DI PINE' (TRENTINO)
6771	831116	165306.73	TED	46°07.97'	11°10.84'	11.04	1.82	8	138	11	0.17	0.9	1.7	C	4	LAVIS (TRENTINO)
6772	831117	033330.75	SLD	45°51.41'	15°04.49'	10.73	2.37	5	319	47	0.03	1.5	5.0	D	3	TREBNJE (SLOVENIA)
6773	831117	104253.78	TED	46°08.17'	11°11.19'	10.99	1.84	8	140	11	0.16	0.8	1.7	C	4	LAVIS (TRENTINO)
6774	831117	110123.41	TED	46°08.47'	11°12.62'	7.07	1.78	8	141	13	0.09	0.4	1.3	B	4	BASELGA DI PINE' (TRENTINO)
6775	831117	154643.71	TLD	46°08.66'	11°11.23'	6.10	2.34	12	146	11	0.23	0.8	2.4	C	6	LAVIS (TRENTINO)
6776	831118	091427.85	SLD	46°26.60'	13°47.71'	0.37	2.19	33	207	17	0.71	1.8	2.5	D	17	KRANJSKA GORA (SLOVENIA)
6777	831118	092023.40	SLD	46°26.60'	13°47.87'	0.26	2.21	37	207	18	0.72	1.8	2.4	D	19	KRANJSKA GORA (SLOVENIA)
6778	831118	110415.32	FLD	46°19.30'	13°09.48'	9.74	1.40	14	142	4	0.28	1.2	1.6	C	7	GEMONA (FRIULI)
6779	831118	151327.57	TUD	46°07.36'	11°13.40'	6.16	1.91	8	127	11	0.11	0.5	1.5	B	4	BASELGA DI PINE' (TRENTINO)
6780	831118	154305.49	TED	46°07.97'	11°13.68'	10.94	1.77	8	133	11	0.22	1.1	2.1	B	4	BASELGA DI PINE' (TRENTINO)

N	DATE	ORTIME		LAT	LOE	DEP	MAG	NO	GAP	DM	RMS	ERH	ERZ	Q	NS	PLACE
6781	831118	161919.40	TUD	46°08.00'	11°10.77'	11.06	1.79	8	138	11	0.14	0.7	1.4	B	4	LAVIS (TRENTINO)
6782	831119	011035.66	TLD	45°52.90'	11°11.43'	7.00	2.03	4	189	0	1.18	0.3	0.3	D	3	FOLGARIA (TRENTINO)
6783	831120	050908.68	CLD	45°13.83'	14°38.73'	18.07	2.40	5	313	59	0.04	1.0	0.5	C	3	DRIVENIK (CROATIA)
6784	831121	164050.10	TUD	46°08.89'	11°12.94'	6.23	1.58	8	145	13	0.15	0.7	2.4	C	4	BASELGA DI PINE' (TRENTINO)
6785	831121	190657.51	TLD	45°51.00'	11°10.43'	12.63	1.90	8	227	4	0.09	1.5	0.7	C	4	FOLGARIA (TRENTINO)
6786	831122	053449.47	FLD	46°16.08'	13°16.97'	9.83	1.37	11	147	5	0.25	1.3	1.8	C	6	LUSEVERA (FRIULI)
6787	831122	163300.52	TED	46°08.11'	11°10.73'	11.16	1.80	8	140	11	0.11	0.6	1.1	B	4	LAVIS (TRENTINO)
6788	831122	163747.96	TUD	46°06.70'	11°15.67'	10.17	1.78	8	118	8	0.15	1.0	1.5	B	4	BASELGA DI PINE' (TRENTINO)
6789	831123	115216.23	LLD	45°42.01'	10°32.55'	9.36	2.07	8	337	26	0.08	1.9	2.8	C	4	IDRO (LOMBARDIA)
6790	831124	155153.28	TED	46°08.09'	11°11.32'	9.44	1.52	8	138	11	0.10	0.5	1.2	B	4	LAVIS (TRENTINO)
6791	831124	160235.36	TED	46°08.45'	11°11.63'	7.93	1.84	12	142	12	0.30	1.0	2.3	C	6	LAVIS (TRENTINO)
6792	831124	194317.98	OLD	47°34.91'	11°09.80'	0.77	3.30	55	120	14	1.13	2.1	2.7	D	32	GARMISCH-PARTENK. (AUSTRIA)
6793	831125	162014.23	TUD	46°07.71'	11°13.57'	6.96	1.87	10	131	11	0.24	0.9	2.3	B	5	BASELGA DI PINE' (TRENTINO)
6794	831125	173323.70	TED	46°08.32'	11°10.61'	11.64	1.66	8	143	10	0.19	1.0	1.9	C	4	LAVIS (TRENTINO)
6795	831127	205457.69	FLD	46°19.93'	13°06.55'	12.17	2.81	33	94	2	0.33	0.6	0.8	C	19	GEMONA (FRIULI)
6796	831128	041408.01	FLD	46°19.37'	13°01.99'	3.46	0.97	7	149	5	0.15	0.8	2.2	C	4	TRASAGHIS (FRIULI)
6797	831128	043444.53	FLD	46°17.97'	13°03.88'	2.13	1.14	7	124	4	0.19	0.9	2.6	B	5	TRASAGHIS (FRIULI)
6798	831129	030140.69	FLD	46°19.61'	13°15.92'	1.86	1.29	10	251	10	0.12	1.0	4.6	C	5	LUSEVERA (FRIULI)
6799	831129	102435.58	FLD	46°16.19'	13°05.60'	9.51	1.60	12	102	6	0.12	0.5	0.6	B	6	GEMONA (FRIULI)
6800	831129	154354.93	TED	46°07.86'	11°11.08'	0.80	1.73	7	162	13	0.05	0.2	6.7	C	4	LAVIS (TRENTINO)
6801	831130	160144.88	TUD	46°08.02'	11°11.44'	8.80	1.80	8	138	12	0.15	0.7	1.7	C	4	LAVIS (TRENTINO)
6802	831130	213725.83	LLD	46°39.68'	10°27.08'	6.63	2.75	50	108	24	0.99	1.7	1.7	D	27	VAL D'AVIGNA (LOMBARDIA)
6803	831130	221420.82	FLD	46°18.81'	13°16.48'	10.89	2.19	17	199	9	0.24	1.0	1.2	C	9	LUSEVERA (FRIULI)
6804	831201	032931.52	ALD	46°36.40'	10°32.45'	36.29	2.01	10	303	65	0.34	3.4	1.8	D	5	TUBRE (ALTO ADIGE)
6805	831201	071620.80	FLD	46°21.15'	13°09.84'	0.46	1.33	8	281	6	0.05	0.4	4.1	C	4	MOGGIO UDINESE (FRIULI)
6806	831201	084458.98	ALD	46°39.79'	10°28.92'	3.58	2.19	24	73	26	1.04	2.8	3.5	D	13	TUBRE (ALTO ADIGE)
6807	831201	111756.39	TED	46°08.85'	11°12.88'	9.81	1.80	8	144	13	0.15	0.8	1.7	C	4	BASELGA DI PINE' (TRENTINO)
6808	831202	143031.85	TED	46°07.47'	11°13.94'	10.08	1.66	7	128	10	0.09	0.5	0.9	B	4	BASELGA DI PINE' (TRENTINO)
6809	831203	212107.26	LLD	45°46.84'	10°23.60'	10.77	2.48	46	113	22	0.79	1.7	1.2	D	26	COLLIO (LOMBARDIA)
6810	831204	031112.88	FLD	46°16.14'	13°04.86'	6.22	2.12	16	97	6	0.52	1.6	2.4	C	8	GEMONA (FRIULI)
6811	831205	021624.38	ALD	46°41.31'	10°30.21'	4.39	2.19	24	115	28	0.70	1.9	2.4	D	14	MALLES VENOSTA (ALTO ADIGE)
6812	831206	153113.30	TUD	46°07.84'	11°12.61'	7.03	1.61	7	134	12	0.15	0.9	2.8	B	4	BASELGA DI PINE' (TRENTINO)
6813	831206	203912.69	SLD	46°26.60'	13°46.18'	6.14	2.07	18	225	15	0.40	1.8	5.4	D	10	KRANJSKA GORA (SLOVENIA)
6814	831207	001513.06	FLD	46°18.44'	13°03.71'	2.86	1.05	7	128	3	0.16	0.8	1.5	B	4	TRASAGHIS (FRIULI)
6815	831208	053941.75	FLD	46°24.41'	13°05.38'	13.88	1.37	10	301	10	0.12	1.2	1.0	C	5	MOGGIO UDINESE (FRIULI)
6816	831208	075848.55	ALD	46°40.94'	10°30.02'	7.40	2.05	13	172	27	0.46	2.8	3.1	C	7	MALLES VENOSTA (ALTO ADIGE)
6817	831208	085249.95	FLD	46°19.21'	13°17.64'	10.22	1.48	14	164	10	0.25	1.2	2.5	C	7	LUSEVERA (FRIULI)
6818	831208	171955.29	FLD	46°19.30'	13°06.10'	7.00	0.87	5	276	0	0.10	1.8	1.6	C	3	GEMONA (FRIULI)
6819	831208	180555.80	FLD	46°22.77'	13°05.65'	13.42	1.30	10	169	7	0.19	1.2	1.5	C	5	MOGGIO UDINESE (FRIULI)
6820	831209	070545.03	FLD	46°22.64'	13°04.56'	11.32	1.19	8	162	7	0.03	0.3	0.3	B	4	TOLMEZZO (FRIULI)
6821	831210	062827.14	FLD	46°25.46'	13°04.63'	16.63	1.68	13	151	12	0.12	0.8	1.2	B	7	ARTA (FRIULI)
6822	831210	210144.23	FLD	46°21.40'	13°02.44'	9.94	0.94	6	149	6	0.03	0.4	0.5	B	3	TOLMEZZO (FRIULI)
6823	831211	043940.97	FLD	46°20.58'	13°04.02'	7.99	0.99	9	148	4	0.24	1.3	1.8	C	5	TOLMEZZO (FRIULI)
6824	831211	055759.31	FLD	46°19.13'	13°16.67'	9.40	1.36	14	161	10	0.27	1.3	2.7	C	7	LUSEVERA (FRIULI)
6825	831211	065831.49	FLD	46°17.73'	12°32.46'	11.10	2.00	20	148	13	0.19	0.6	1.3	C	10	CLAUT (FRIULI)
6826	831212	045424.85	FLD	46°19.67'	13°09.53'	2.22	1.00	6	177	5	0.13	1.5	4.3	C	4	GEMONA (FRIULI)
6827	831213	153420.40	FLD	46°37.81'	13°07.46'	11.91	1.72	16	263	14	0.17	0.9	1.1	C	8	M. LODIN (FRIULI)
6828	831213	163826.18	FLD	46°17.97'	13°06.91'	7.00	1.12	9	146	3	0.18	0.9	1.2	C	5	GEMONA (FRIULI)
6829	831213	221834.88	FLD	46°14.54'	13°12.66'	5.78	1.74	14	131	3	0.25	1.0	1.5	B	7	TARCENTO (FRIULI)
6830	831214	180040.37	FLD	46°21.30'	13°08.67'	12.09	1.33	14	148	5	0.25	1.1	1.6	C	7	MOGGIO UDINESE (FRIULI)
6831	831215	023018.06	FLD	46°29.63'	12°58.70'	0.82	2.45	26	88	7	0.45	0.9	2.7	C	14	ARTA (FRIULI)
6832	831215	130600.47	TED	46°08.11'	11°11.10'	11.36	1.93	12	139	11	0.23	0.8	1.4	C	6	LAVIS (TRENTINO)
6833	831215	143317.40	TUD	46°07.18'	11°15.25'	7.14	1.94	10	123	9	0.24	1.4	4.4	B	6	BASELGA DI PINE' (TRENTINO)
6834	831217	135410.01	FLD	46°14.02'	13°08.67'	7.00	1.17	10	136	2	0.23	1.3	1.6	C	5	BUIA (FRIULI)
6835	831217	163931.32	FLD	46°19.30'	13°07.40'	10.12	1.47	14	136	2	0.23	0.9	1.2	C	7	GEMONA (FRIULI)
6836	831217	233331.74	VLD	45°51.76'	11°22.67'	10.62	2.51	35	162	15	0.61	1.8	1.6	D	18	ROTZO (VENETO)
6837	831219	163721.21	FLD	46°23.24'	13°05.53'	8.24	2.64	47	47	8	0.78	1.3	1.7	C	25	MOGGIO UDINESE (FRIULI)
6838	831220	082647.92	FLD	46°21.05'	13°12.52'	4.59	3.44	50	83	9	0.64	1.0	1.3	C	27	CHIUSAFORTE (FRIULI)
6839	831220	104745.31	FLD	46°20.26'	13°11.70'	6.97	1.09	10	153	8	0.23	1.3	2.9	C	6	MOGGIO UDINESE (FRIULI)
6840	831220	140856.60	TUD	46°08.16'	11°10.73'	1.69	1.67	7	164	14	0.10	0.4	6.1	C	4	LAVIS (TRENTINO)

N	DATE	ORTIME	LAT	LON	DEP	MAC	NO	GAP	DM	RMS	ERH	ERZ	Q	NS	PLACE	
6841	831220	151847.71	TED	46°09.06'	11°07.91'	5.87	1.87	10	160	7	0.23	1.0	2.3	C	5	LAVIS (TRENTINO)
6842	831220	192102.28	SLD	45°39.38'	14°13.39'	7.80	2.09	5	219	18	0.11	1.5	3.6	C	3	KNEZAK (SLOVENIA)
6843	831221	014857.02	FLD	46°21.50'	13°16.42'	8.33	1.09	11	189	14	0.21	1.0	2.4	C	6	CHIUSAFORTE (FRIULI)
6844	831221	163920.38	FLD	46°20.80'	13°11.42'	7.77	1.15	10	197	8	0.21	1.3	2.0	C	5	MOGGIO UDINESE (FRIULI)
6845	831222	192125.95	FLD	46°20.99'	13°04.95'	7.49	1.12	8	155	4	0.13	0.8	1.3	B	5	MOGGIO UDINESE (FRIULI)
6846	831223	051713.19	TLD	46°03.52'	10°43.98'	9.65	2.24	10	207	11	0.21	1.7	2.4	C	5	TIONE (TRENTINO)
6847	831223	051814.93	TLD	46°02.33'	10°44.68'	7.87	1.69	7	194	10	0.14	1.4	2.7	C	4	TIONE (TRENTINO)
6848	831223	101808.53	FLD	46°16.61'	13°16.76'	8.91	1.42	10	192	5	0.14	1.0	1.1	C	5	LUSEVERA (FRIULI)
6849	831223	112751.01	FLD	46°22.24'	13°02.60'	1.68	0.98	6	149	7	0.11	0.9	5.9	C	4	TOLMEZZO (FRIULI)
6850	831224	215535.64	FLD	46°15.92'	13°05.02'	6.96	1.68	12	98	6	0.22	0.8	1.6	B	6	GEMONA (FRIULI)
6851	831225	103727.21	FLD	46°18.16'	13°06.10'	2.81	1.29	7	128	2	0.17	0.8	2.6	B	4	GEMONA (FRIULI)
6852	831225	220428.31	FLD	46°20.66'	13°11.40'	10.92	2.45	25	142	7	0.43	1.2	1.3	C	13	MOGGIO UDINESE (FRIULI)
6853	831226	002530.57	FLD	46°16.12'	13°04.92'	7.45	1.66	12	95	6	0.24	0.8	1.5	B	6	GEMONA (FRIULI)
6854	831227	014726.35	FLD	46°16.70'	13°05.21'	8.71	1.52	8	131	5	0.24	1.8	2.1	B	4	GEMONA (FRIULI)
6855	831227	153942.10	FLD	46°23.79'	13°07.43'	10.24	1.47	9	271	9	0.16	1.8	1.6	C	5	MOGGIO UDINESE (FRIULI)
6856	831227	200011.13	FLD	46°32.59'	13°10.75'	7.00	1.34	13	198	8	0.39	1.9	5.1	D	7	PAULARO (FRIULI)
6857	831228	020528.58	FLD	46°23.15'	13°04.22'	9.17	1.28	8	163	8	0.12	0.9	1.3	B	4	TOLMEZZO (FRIULI)
6858	831228	052711.35	TLD	46°19.48'	10°51.83'	18.16	1.91	8	250	25	0.10	1.6	2.6	C	4	DIMARO (TRENTINO)
6859	831228	055853.28	FLD	46°19.06'	13°16.57'	3.12	1.22	11	161	9	0.11	0.6	3.1	C	6	LUSEVERA (FRIULI)
6860	831228	151130.35	FLD	46°20.42'	13°15.30'	5.73	1.04	6	285	12	0.05	0.8	1.5	C	3	CHIUSAFORTE (FRIULI)
6861	831228	175920.87	FLD	46°18.54'	12°54.49'	7.17	1.23	8	230	10	0.18	1.8	3.1	C	4	PIELUNGO (FRIULI)
6862	831229	004813.52	FLD	46°20.65'	13°18.58'	11.64	1.50	14	174	13	0.26	1.3	2.8	C	7	CHIUSAFORTE (FRIULI)
6863	831229	160659.54	FLD	46°26.61'	13°06.47'	16.10	1.62	15	118	14	0.19	0.8	1.5	B	8	M. SERNIO (FRIULI)
6864	831230	050058.53	SLD	45°51.98'	13°54.66'	8.61	1.97	16	244	21	0.19	1.6	3.6	C	8	AJDOVSCINA (SLOVENIA)
6865	831230	072828.64	FLD	46°20.35'	13°10.41'	10.77	1.59	14	149	6	0.13	0.6	0.9	B	7	MOGGIO UDINESE (FRIULI)
6866	831230	124105.69	FLD	46°09.93'	12°54.85'	2.02	1.20	8	196	20	0.75	0.4	4.2	D	4	SPLIMBERGO (FRIULI)
6867	831230	203208.02	FLD	46°26.63'	13°06.24'	14.28	1.54	15	120	14	0.15	0.6	1.4	B	8	M. SERNIO (FRIULI)
6868	831231	111829.09	FLD	46°32.30'	13°29.23'	3.99	1.69	16	237	12	0.24	1.0	3.2	C	8	CAMPOROSSO IN VALCA (FRIULI)
6869	840101	181707.18	VLD	46°06.86'	12°22.93'	10.79	2.38	34	94	13	0.66	1.6	1.8	C	20	PUOS D'ALPAGO (VENETO)
6870	840102	162432.51	FLD	46°23.50'	13°03.09'	11.69	1.65	9	157	9	0.11	0.9	1.3	B	5	TOLMEZZO (FRIULI)
6871	840104	034741.13	FLD	46°18.20'	13°11.30'	4.59	1.14	10	181	7	0.31	1.5	3.4	D	5	GEMONA (FRIULI)
6872	840104	080635.64	VLD	46°07.50'	12°23.49'	10.81	3.33	43	83	14	0.81	1.6	1.6	C	24	PUOS D'ALPAGO (VENETO)
6873	840106	155708.28	FLD	46°19.30'	13°09.27'	3.32	1.15	7	172	4	0.17	1.4	2.7	C	4	GEMONA (FRIULI)
6874	840106	181940.77	FLD	46°17.30'	13°08.00'	10.44	0.98	6	160	4	0.02	0.2	0.3	B	3	GEMONA (FRIULI)
6875	840106	200646.08	FLD	46°24.15'	12°56.91'	16.79	1.26	6	196	15	0.01	0.1	0.1	C	3	VILLA SANTINA (FRIULI)
6876	840106	212241.64	LD	45°04.85'	13°05.12'	23.54	2.33	29	246	88	0.76	3.1	3.3	D	15	ADRIATICO
6877	840107	073451.07	TLD	45°57.44'	10°40.02'	1.21	2.39	23	171	35	0.63	1.8	1.8	D	13	RONCONE (TRENTINO)
6878	840107	083342.34	FLD	46°17.92'	13°04.67'	2.85	1.08	7	186	3	0.13	1.1	1.4	C	4	TRASAGHIS (FRIULI)
6879	840107	133220.74	FLD	46°18.51'	13°06.59'	1.23	0.96	6	155	1	0.12	0.9	1.8	B	4	GEMONA (FRIULI)
6880	840107	150603.74	FLD	46°26.03'	12°58.81'	12.10	1.52	12	179	14	0.24	1.6	2.0	C	6	ARTA (FRIULI)
6881	840107	164352.72	FLD	46°25.88'	13°01.07'	8.84	2.47	34	79	14	0.44	0.9	1.4	C	18	ARTA (FRIULI)
6882	840107	185642.14	FLD	46°26.14'	13°04.88'	11.48	1.07	6	182	13	0.13	1.7	2.5	C	4	M. SERNIO (FRIULI)
6883	840108	031207.00	VLD	46°01.24'	12°09.47'	6.57	2.57	42	145	22	0.81	2.0	2.1	D	25	MEL (VENETO)
6884	840108	210005.71	FLD	46°15.82'	13°14.70'	8.48	1.53	12	141	3	0.26	1.3	1.6	C	6	LUSEVERA (FRIULI)
6885	840109	084128.39	VLD	46°01.96'	12°08.83'	2.96	2.06	8	224	32	0.07	0.7	7.7	D	4	MEL (VENETO)
6886	840109	171604.51	FLD	46°15.35'	13°07.96'	7.77	0.79	6	151	4	0.02	0.2	0.3	B	3	GEMONA (FRIULI)
6887	840110	101114.68	FLD	46°14.99'	13°08.09'	7.00	1.92	21	80	4	0.47	1.1	1.7	B	11	BUIA (FRIULI)
6888	840110	185820.67	FLD	46°18.25'	13°16.39'	9.08	2.97	48	51	8	0.76	1.2	1.2	C	26	LUSEVERA (FRIULI)
6889	840110	211213.88	FLD	46°18.73'	13°07.80'	3.22	1.40	12	158	2	0.34	1.3	2.6	C	6	GEMONA (FRIULI)
6890	840111	004925.67	FLD	46°14.95'	13°08.64'	8.11	1.02	8	123	4	0.15	1.0	1.3	B	4	BUIA (FRIULI)
6891	840111	062242.05	FLD	46°14.30'	13°17.67'	8.62	1.05	8	155	4	0.12	1.2	1.3	C	5	TARCENTO (FRIULI)
6892	840111	072445.11	FLD	46°15.66'	13°18.38'	8.21	1.06	10	148	6	0.20	1.4	2.2	C	5	LUSEVERA (FRIULI)
6893	840111	104415.44	FLD	46°14.31'	13°08.44'	7.82	1.33	10	119	3	0.16	0.9	1.1	B	5	BUIA (FRIULI)
6894	840111	121356.36	SLD	46°06.11'	13°47.04'	9.90	1.96	14	233	13	0.25	1.8	2.4	C	7	MOST NA SOCI (SLOVENIA)
6895	840111	143419.07	FLD	46°19.34'	13°17.77'	9.40	1.13	8	247	10	0.15	1.6	2.4	C	4	LUSEVERA (FRIULI)
6896	840112	021450.20	FLD	46°24.88'	12°58.11'	8.81	1.23	8	186	15	0.16	1.5	2.4	C	4	TOLMEZZO (FRIULI)
6897	840112	103434.23	TLD	46°02.95'	10°56.78'	9.76	1.73	6	262	12	0.05	0.8	1.1	C	3	STENICO (TRENTINO)
6898	840112	104100.79	TED	46°09.65'	11°07.67'	6.13	1.73	8	171	7	0.16	1.0	2.2	C	4	LAVIS (TRENTINO)
6899	840113	212155.80	FLD	46°17.72'	13°15.39'	15.90	1.55	15	111	7	0.23	1.1	1.7	B	8	LUSEVERA (FRIULI)
6900	840116	011954.67	CLD	45°24.53'	14°21.70'	1.08	3.16	55	170	37	1.01	3.3	3.3	D	28	RIJEKA (CROATIA)

N	DATE	ORTIME	LAT	Lon	DEP	MAG	NO	GAP	DM	RMS	ERH	ERZ	Q	NS	PLACE	
6901	840116	085637.98	OLD	47°14.42'	10°45.01'	1.79	2.48	46	92	46	1.23	1.7	2.5	D	24	WALD (AUSTRIA)
6902	840116	130452.54	FLD	46°20.02'	13°09.12'	10.53	1.44	12	171	4	0.17	0.9	1.1	C	6	MOGGIO UDINESE (FRIULI)
6903	840118	231904.99	SLD	46°28.48'	13°51.96'	9.46	1.74	13	268	38	0.21	1.6	7.4	D	8	DOVJE (SLOVENIA)
6904	840119	101124.13	TUD	46°07.43'	11°14.74'	4.65	1.88	10	126	10	0.33	1.3	4.5	C	5	BASELGA DI PINE' (TRENTINO)
6905	840119	212211.51	FLD	46°19.08'	13°13.26'	3.92	1.59	14	152	9	0.25	1.0	3.5	C	7	LUSEVERA (FRIULI)
6906	840119	215401.01	FLD	46°14.57'	13°18.82'	12.60	1.11	7	169	5	0.13	1.7	1.8	C	4	TARCENTO (FRIULI)
6907	840121	232511.92	FLD	46°31.65'	13°22.89'	2.59	1.60	14	208	8	0.25	1.0	6.4	D	8	MALBORGHETTO (FRIULI)
6908	840122	224150.84	ALD	46°39.08'	10°28.75'	9.69	1.83	14	168	26	0.42	1.9	2.2	C	8	TUBRE (ALTO ADICE)
6909	840123	092454.32	LLD	45°42.65'	10°03.35'	11.11	2.41	27	159	38	0.70	1.8	2.3	D	14	SARNICO (LOMBARDIA)
6910	840123	182742.74	LLD	46°22.27'	10°09.68'	0.73	2.37	32	92	35	0.81	2.4	2.6	D	20	MALCHERA (LOMBARDIA)
6911	840124	023432.51	SLD	45°34.67'	14°33.02'	2.27	2.05	14	285	20	0.44	2.6	3.5	D	7	K. POLICA (SLOVENIA)
6912	840124	023539.99	FLD	46°15.84'	13°15.71'	8.24	1.70	16	146	3	0.26	0.9	1.8	C	9	LUSEVERA (FRIULI)
6913	840124	194044.55	FLD	46°20.43'	13°18.05'	10.98	1.71	13	171	12	0.37	1.8	3.6	C	7	CHIUSAFORTE (FRIULI)
6914	840125	015749.50	FLD	46°19.85'	13°16.12'	8.62	1.76	16	157	11	0.35	1.1	2.7	C	8	LUSEVERA (FRIULI)
6915	840125	021825.57	LLD	46°26.74'	10°10.77'	13.04	2.21	5	123	27	0.04	0.6	1.0	C	7	PIZZO FILONE (LOMBARDIA)
6916	840125	133245.26	CLD	45°23.44'	13°38.89'	10.53	2.20	22	292	37	0.57	2.8	2.8	D	12	BUIE (CROATIA)
6917	840126	060637.30	FLD	46°19.64'	13°16.86'	9.47	1.52	14	164	10	0.26	1.2	2.7	C	7	LUSEVERA (FRIULI)
6918	840126	162530.10	SLD	45°42.63'	14°03.28'	6.07	2.34	31	186	23	0.42	1.2	1.6	D	16	SENOZECE (SLOVENIA)
6919	840128	140858.06	CLD	45°35.25'	14°40.96'	2.80	2.17	18	294	26	0.33	1.7	2.8	D	9	CABAR (CROATIA)
6920	840128	152855.57	FLD	46°21.20'	13°12.42'	9.88	1.50	14	159	9	0.41	1.8	3.4	C	7	CHIUSAFORTE (FRIULI)
6921	840129	014819.85	FLD	46°17.59'	13°11.47'	9.66	1.22	10	171	7	0.20	1.7	1.6	C	5	GEMONA (FRIULI)
6922	840129	051036.11	FLD	46°25.54'	13°02.14'	10.94	2.30	24	80	13	0.45	1.0	4.0	C	14	ARTA (FRIULI)
6923	840129	053549.71	FLD	46°25.23'	13°01.32'	7.48	2.36	39	76	13	0.55	0.9	1.4	C	20	ARTA (FRIULI)
6924	840129	053653.33	FLD	46°25.46'	13°01.00'	9.78	1.21	10	161	13	0.18	1.3	2.0	C	5	ARTA (FRIULI)
6925	840129	053706.56	FLD	46°24.87'	13°01.70'	12.49	0.97	6	167	12	0.01	0.2	0.2	B	3	TOLMEZZO (FRIULI)
6926	840129	053940.92	FLD	46°24.70'	13°01.66'	16.43	1.45	12	156	12	0.19	1.0	1.3	C	6	TOLMEZZO (FRIULI)
6927	840129	070503.75	FLD	46°25.70'	13°01.27'	7.43	1.16	10	159	13	0.18	1.3	2.4	C	5	ARTA (FRIULI)
6928	840129	084747.67	FLD	46°24.84'	13°01.30'	14.32	1.37	12	159	12	0.15	0.8	1.3	C	6	TOLMEZZO (FRIULI)
6929	840129	102538.84	FLD	46°25.68'	13°01.23'	10.56	1.21	10	159	13	0.19	1.4	1.9	C	5	ARTA (FRIULI)
6930	840129	182341.88	FLD	46°32.81'	13°15.80'	7.93	1.72	14	252	4	0.17	0.9	1.0	C	7	PONTEBBA (FRIULI)
6931	840129	225424.96	TLD	45°49.01'	11°08.83'	5.09	2.26	18	341	02	0.84	9.2	3.1	D	9	PASUBIO (TRENTINO)
6932	840130	051516.94	FLD	46°20.07'	13°02.33'	8.53	1.22	10	148	5	0.19	1.0	1.7	C	5	TOLMEZZO (FRIULI)
6933	840130	145049.46	FLD	46°17.46'	13°10.26'	6.64	1.41	14	137	6	0.32	1.2	2.1	C	7	GEMONA (FRIULI)
6934	840131	042523.90	FLD	46°20.49'	13°05.26'	2.69	2.07	21	101	3	0.52	1.2	5.0	C	11	MOGGIO UDINESE (FRIULI)
6935	840131	061315.94	FLD	46°17.12'	12°32.30'	8.59	1.83	16	142	12	0.31	1.0	2.8	C	8	CLAUT (FRIULI)
6936	840201	114043.22	FLD	46°17.75'	13°16.41'	9.66	0.96	9	154	7	0.13	1.8	2.3	C	5	LUSEVERA (FRIULI)
6937	840202	003254.87	FLD	46°21.59'	13°14.12'	13.47	1.39	13	113	11	0.21	0.9	1.9	B	7	CHIUSAFORTE (FRIULI)
6938	840202	013611.98	ALD	46°40.57'	10°29.53'	2.09	2.20	15	116	27	0.57	2.4	3.5	D	10	MALLES VENOSTA (ALTO ADICE)
6939	840202	020307.72	LLD	46°38.71'	10°23.47'	8.38	2.15	15	182	19	0.41	1.9	1.8	D	8	VAL D'AVIGNA (LOMBARDIA)
6940	840202	233358.31	FLD	46°19.30'	13°04.40'	1.77	1.32	14	127	2	0.19	0.6	1.1	B	7	TRASAGHIS (FRIULI)
6941	840204	030950.40	FLD	46°24.40'	12°59.65'	13.69	1.08	9	173	13	0.12	1.0	1.2	B	5	TOLMEZZO (FRIULI)
6942	840205	203503.24	FLD	46°16.53'	13°06.10'	7.52	1.15	12	113	5	0.25	1.0	1.4	B	6	GEMONA (FRIULI)
6943	840205	215155.42	TLD	45°46.13'	11°00.39'	10.61	1.50	6	228	11	0.02	0.5	0.4	C	3	ALA (TRENTINO)
6944	840205	235607.46	FLD	46°18.53'	13°07.23'	2.79	1.50	12	133	2	0.26	0.9	2.6	B	7	GEMONA (FRIULI)
6945	840206	073124.26	FLD	46°19.32'	13°17.11'	10.29	1.28	12	163	10	0.21	1.2	2.1	C	6	LUSEVERA (FRIULI)
6946	840208	110319.19	FLD	46°14.09'	13°06.58'	5.01	1.30	15	107	2	0.41	1.3	2.7	C	8	BUIA (FRIULI)
6947	840208	135844.52	FLD	46°17.82'	13°12.39'	7.68	0.91	8	189	7	0.14	1.0	1.4	C	4	LUSEVERA (FRIULI)
6948	840208	161617.85	FLD	46°20.80'	13°08.96'	10.18	1.11	14	147	5	0.27	1.2	1.7	C	7	MOGGIO UDINESE (FRIULI)
6949	840208	191741.11	FLD	46°15.03'	13°11.41'	5.57	1.34	13	130	4	0.23	0.9	1.4	B	7	GEMONA (FRIULI)
6950	840209	010850.18	SLD	45°39.77'	14°15.74'	12.39	2.08	25	221	15	0.47	1.8	1.5	D	13	KNEZAK (SLOVENIA)
6951	840209	135249.39	FLD	46°15.62'	13°20.64'	9.07	1.13	10	183	8	0.15	1.1	1.7	C	5	UCCEA (FRIULI)
6952	840209	180427.02	FLD	46°24.56'	13°02.25'	4.32	2.09	20	116	11	0.26	0.7	4.3	C	11	TOLMEZZO (FRIULI)
6953	840209	221135.28	FLD	46°21.51'	12°53.59'	12.54	1.69	16	154	15	0.38	1.2	3.1	C	9	VILLA SANTINA (FRIULI)
6954	840211	000030.85	FLD	46°26.30'	13°00.56'	7.74	1.12	8	317	15	0.11	1.6	3.0	C	4	ARTA (FRIULI)
6955	840214	190502.74	SLD	46°14.33'	13°44.85'	11.21	1.67	14	287	11	0.22	1.7	1.8	C	7	TOLMIN (SLOVENIA)
6956	840214	204332.27	TLD	45°50.59'	11°01.63'	11.52	1.95	10	170	13	0.15	1.0	1.4	C	5	ROVERETO (TRENTINO)
6957	840215	010947.64	SLD	45°37.59'	14°19.29'	10.79	2.64	48	193	15	0.70	1.9	1.2	D	24	KNEZAK (SLOVENIA)
6958	840215	144443.05	TED	46°08.52'	11°10.13'	11.58	1.36	6	146	10	0.17	1.7	5.5	C	4	LAVIS (TRENTINO)
6959	840215	155115.78	FLD	46°17.29'	13°06.95'	5.48	2.27	34	63	4	0.54	1.0	1.2	C	18	GEMONA (FRIULI)
6960	840216	034124.02	TLD	45°58.78'	10°37.82'	9.19	1.78	7	280	29	0.10	1.3	3.3	C	4	RONCONE (TRENTINO)

N	DATE	ORTIME		LAT	LON	DEP	MAG	NO	GAP	DM	RMS	ERH	ERZ	Q	NS	PLACE
6961	840216	090806.70	FLD	46°18.85'	12°43.46'	9.58	1.39	13	182	18	0.38	1.7	4.2	D	7	TRAMONTI DI SOTTO (FRIULI)
6962	840217	072426.69	FLD	46°14.19'	13°08.21'	8.42	1.07	9	107	2	0.15	0.9	1.1	B	5	BUIA (FRIULI)
6963	840219	203650.11	FLD	46°17.78'	13°08.92'	3.02	1.14	10	157	5	0.24	1.0	2.7	C	5	GEMONA (FRIULI)
6964	840220	152656.06	TUD	46°07.75'	11°14.05'	11.06	1.30	8	130	11	0.15	0.9	1.5	B	4	BASELGA DI PINE' (TRENTINO)
6965	840220	202226.91	FLD	46°28.22'	13°38.22'	2.66	1.65	16	258	6	0.29	1.4	6.8	D	9	FUSINE (FRIULI)
6966	840221	090352.87	TLD	45°47.62'	11°01.05'	11.95	1.44	5	209	12	0.06	1.7	1.3	C	3	ALA (TRENTINO)
6967	840221	110214.20	TUD	46°07.89'	11°14.03'	9.18	1.76	8	132	11	0.16	0.8	1.8	B	4	BASELGA DI PINE' (TRENTINO)
6968	840221	124303.67	SLD	46°05.32'	13°58.13'	6.11	1.75	16	256	27	0.18	1.4	6.0	D	8	CERKNO (SLOVENIA)
6969	840221	130148.24	TUD	46°09.12'	11°16.22'	9.86	1.43	6	261	12	0.03	0.5	0.5	C	3	BASELGA DI PINE' (TRENTINO)
6970	840221	215356.25	FLD	46°20.55'	13°10.82'	12.75	1.21	12	152	7	0.19	1.0	1.5	C	6	MOGGIO UDINESE (FRIULI)
6971	840222	161725.33	TLD	45°46.93'	11°01.25'	10.99	2.17	10	219	12	0.23	1.9	2.1	C	5	ALA (TRENTINO)
6972	840222	215758.40	VLD	45°29.45'	11°07.76'	7.23	2.44	45	190	38	0.90	2.4	1.9	D	24	S. MARTINO (VENETO)
6973	840223	192848.23	FLD	46°15.86'	13°09.36'	7.00	0.90	9	149	6	0.28	1.5	2.2	C	5	GEMONA (FRIULI)
6974	840224	190605.65	SLD	46°17.50'	14°23.67'	1.50	2.38	25	234	29	0.43	1.6	4.0	D	14	PREDDVOR (SLOVENIA)
6975	840225	025052.57	FLD	46°16.07'	13°15.69'	7.00	1.27	12	175	4	0.25	1.1	1.5	C	6	LUSEVERA (FRIULI)
6976	840225	163229.57	FLD	46°19.87'	13°06.10'	8.49	1.74	14	134	1	0.35	1.2	1.6	C	7	GEMONA (FRIULI)
6977	840226	013539.20	OLD	47°16.14'	11°32.92'	1.22	3.46	48	75	12	0.56	0.9	1.7	D	30	SOLBAD (AUSTRIA)
6978	840227	200308.10	FLD	46°11.82'	13°02.62'	13.47	1.83	14	157	7	0.31	1.2	1.6	C	8	MAIANO (FRIULI)
6979	840227	200404.97	FLD	46°12.12'	12°59.35'	2.02	1.48	11	180	4	0.37	1.7	6.2	C	6	MAIANO (FRIULI)
6980	840229	012136.74	ALD	46°40.21'	10°25.79'	13.89	2.06	23	129	22	0.89	2.9	2.4	C	13	MONPICCO (ALTO ADIGE)
6981	840229	171404.34	FLD	46°19.14'	13°09.94'	2.88	1.83	8	176	5	0.17	1.3	2.7	C	5	GEMONA (FRIULI)
6982	840301	165700.14	FED	46°14.80'	13°02.11'	1.04	1.39	8	136	4	0.32	0.5	3.2	C	6	MAIANO (FRIULI)
6983	840301	184729.47	FLD	46°22.00'	13°06.81'	10.56	1.51	12	263	5	0.17	1.3	1.2	C	6	MOGGIO UDINESE (FRIULI)
6984	840302	063558.76	FLD	46°16.66'	13°04.90'	10.70	1.16	7	136	5	0.04	0.4	0.5	B	4	GEMONA (FRIULI)
6985	840302	105314.66	TED	46°09.15'	11°09.82'	13.04	1.82	8	156	10	0.18	1.1	1.8	C	4	LAVIS (TRENTINO)
6986	840302	134350.16	FED	46°14.22'	13°02.24'	1.34	1.25	9	164	4	0.30	0.9	3.4	C	7	MAIANO (FRIULI)
6987	840302	142517.51	FLD	46°17.10'	12°53.41'	6.59	1.49	11	139	9	0.28	1.5	3.6	C	6	PIELUNGO (FRIULI)
6988	840304	083833.73	FLD	46°22.06'	13°10.15'	8.15	1.30	10	156	8	0.16	1.2	2.0	C	5	MOGGIO UDINESE (FRIULI)
6989	840304	201447.18	FLD	46°15.94'	12°53.41'	7.44	1.49	10	134	8	0.28	1.3	3.7	B	5	PIELUNGO (FRIULI)
6990	840304	202225.99	FLD	46°17.38'	12°55.00'	6.09	2.42	39	94	8	0.97	1.6	3.1	C	22	PIELUNGO (FRIULI)
6991	840305	051454.14	FLD	46°16.84'	12°52.76'	7.47	1.93	17	141	9	0.32	0.9	2.8	C	9	PIELUNGO (FRIULI)
6992	840305	160032.25	FLD	46°16.27'	12°53.91'	9.11	1.44	10	133	8	0.21	0.9	2.7	B	6	PIELUNGO (FRIULI)
6993	840306	044250.35	FLD	46°19.65'	13°11.78'	4.66	1.32	10	243	7	0.14	1.0	1.5	C	5	GEMONA (FRIULI)
6994	840306	160123.15	SLD	45°59.39'	14°52.16'	1.01	2.27	6	308	27	0.02	0.1	2.0	C	3	RADAHOVA (SLOVENIA)
6995	840306	191933.28	FLD	46°14.41'	13°08.15'	8.20	1.65	17	110	3	0.26	0.8	1.3	B	9	BUIA (FRIULI)
6996	840306	192950.68	SLD	46°01.38'	14°53.27'	2.29	2.45	26	297	28	0.54	2.3	2.1	D	13	LITJA (SLOVENIA)
6997	840308	030858.49	FLD	46°19.20'	12°59.65'	6.13	1.53	12	214	8	0.20	1.2	1.5	C	6	TRASAGHIS (FRIULI)
6998	840309	084413.50	FED	46°14.30'	13°04.63'	1.07	1.44	9	133	4	0.28	1.1	4.1	B	7	MAIANO (FRIULI)
6999	840309	091131.69	FED	46°13.89'	13°04.57'	0.62	1.38	9	141	4	0.22	1.0	5.4	C	7	MAIANO (FRIULI)
7000	840309	094654.21	FED	46°14.06'	13°04.78'	0.39	1.29	9	138	4	0.20	0.8	7.4	C	7	BUIA (FRIULI)
7001	840309	101324.98	FED	46°13.96'	13°04.80'	1.45	1.39	9	141	4	0.18	0.8	2.0	C	7	BUIA (FRIULI)
7002	840309	104254.00	FED	46°13.88'	13°05.15'	0.49	1.35	9	140	3	0.25	1.4	8.2	C	7	BUIA (FRIULI)
7003	840309	113140.37	FED	46°13.78'	13°04.57'	1.42	1.23	8	166	4	0.17	0.9	2.4	C	6	MAIANO (FRIULI)
7004	840309	122835.95	FED	46°13.60'	13°04.56'	0.63	1.32	9	170	4	0.16	0.5	2.6	C	7	MAIANO (FRIULI)
7005	840309	162720.59	TUD	46°08.73'	11°10.66'	9.52	1.81	8	148	11	0.10	0.5	1.1	B	4	LAVIS (TRENTINO)
7006	840310	100708.84	FED	46°13.91'	13°05.16'	1.21	1.09	10	139	3	0.20	0.9	2.9	C	7	BUIA (FRIULI)
7007	840310	102236.80	FED	46°11.96'	13°03.97'	1.39	1.03	9	155	5	0.19	1.8	6.6	C	7	MAIANO (FRIULI)
7008	840310	103559.29	TUD	46°07.56'	11°13.14'	8.98	2.06	10	130	11	0.22	0.8	1.8	B	5	BASELGA DI PINE' (TRENTINO)
7009	840310	113405.53	FED	46°13.25'	13°05.24'	0.61	1.23	9	145	3	0.12	0.9	3.2	C	7	BUIA (FRIULI)
7010	840310	165155.46	FLD	46°18.53'	13°04.73'	5.64	1.17	8	189	2	0.10	0.7	0.8	C	4	GEMONA (FRIULI)
7011	840311	115532.54	SLD	45°52.70'	15°26.01'	1.12	3.52	29	281	73	0.45	2.2	1.5	D	16	TREBNJE (SLOVENIA)
7012	840311	115817.63	SLD	45°50.37'	15°23.21'	4.51	3.20	32	152	70	0.87	3.0	3.2	D	17	TREBNJE (SLOVENIA)
7013	840311	120320.42	SLD	45°54.15'	15°15.21'	16.16	2.59	6	329	58	0.09	1.6	0.9	C	3	TREBNJE (SLOVENIA)
7014	840311	152646.73	SLD	45°55.75'	15°08.02'	19.99	2.57	5	324	49	0.13	3.2	1.5	D	3	MIRNA (SLOVENIA)
7015	840311	235848.52	FLD	46°19.26'	13°16.32'	5.87	1.22	12	161	10	0.11	0.6	1.6	B	6	LUSEVERA (FRIULI)
7016	840312	054323.55	FLD	46°21.58'	12°29.83'	12.44	1.72	16	194	13	0.25	1.0	1.9	C	8	M. PRAMAGGIORE (FRIULI)
7017	840312	163314.78	TED	46°09.27'	11°12.91'	6.07	1.79	6	246	14	0.08	1.0	1.8	C	3	BASELGA DI PINE' (TRENTINO)
7018	840313	020959.66	FLD	46°17.75'	13°06.69'	7.00	1.04	9	141	3	0.21	1.1	2.5	C	5	GEMONA (FRIULI)
7019	840313	080110.52	SLD	45°54.99'	15°18.32'	8.84	2.90	12	322	62	0.55	5.6	3.3	D	6	TREBNJE (SLOVENIA)
7020	840313	114723.58	CLD	45°15.70'	14°34.47'	0.34	2.60	11	316	54	0.47	4.5	3.3	D	6	BAKAR (CROATIA)

N	DATE	ORTIME		LAT	Lon	DEP	MAG	NO	GAP	DM	RMS	ERH	ERZ	Q	NS	PLACE
7021	840314	070055.91	ALD	46°40.70'	10°45.88'	1.06	2.25	30	98	29	0.82	1.4	3.6	D	17	PUNTA SALDURA (ALTO ADIGE)
7022	840314	110721.04	FLD	46°19.30'	13°09.38'	2.50	1.32	11	142	4	0.18	0.8	2.4	C	6	GEMONA (FRIULI)
7023	840314	111140.97	FLD	46°18.64'	13°08.67'	4.35	1.13	8	163	4	0.06	0.5	0.6	B	4	GEMONA (FRIULI)
7024	840314	111205.01	FED	46°14.22'	13°01.90'	0.56	1.43	9	165	3	0.11	0.6	3.3	C	7	MAIANO (FRIULI)
7025	840314	114348.97	FED	46°14.02'	13°02.20'	0.35	1.34	8	170	4	0.13	0.4	4.3	C	6	MAIANO (FRIULI)
7026	840314	114507.06	FLD	46°20.83'	13°07.93'	9.67	1.23	10	173	4	0.23	1.3	1.6	C	5	MOGGIO UDINESE (FRIULI)
7027	840314	143352.80	VLD	46°06.86'	12°21.44'	10.41	2.41	36	99	13	0.43	0.9	1.0	C	21	PUOS D'ALPAGO (VENETO)
7028	840314	164724.31	FED	46°14.36'	13°03.02'	0.54	1.45	7	161	5	0.19	0.7	8.4	C	5	MAIANO (FRIULI)
7029	840314	170347.01	FED	46°14.78'	13°03.31'	0.90	1.38	8	132	5	0.25	0.5	4.1	B	6	MAIANO (FRIULI)
7030	840314	171158.88	FED	46°14.27'	13°03.14'	0.50	1.38	7	164	5	0.19	0.6	8.3	C	5	MAIANO (FRIULI)
7031	840314	172113.12	FED	46°13.20'	13°02.43'	0.65	1.36	6	209	5	0.04	0.7	3.7	C	5	MAIANO (FRIULI)
7032	840314	173555.69	FED	46°14.49'	13°03.80'	0.72	1.44	8	135	5	0.22	0.8	7.2	C	6	MAIANO (FRIULI)
7033	840314	182830.06	FLD	46°18.58'	13°08.73'	3.81	1.14	7	163	4	0.10	1.0	1.1	B	4	GEMONA (FRIULI)
7034	840314	185838.41	OLD	46°49.86'	14°09.23'	6.71	2.25	30	116	62	0.72	1.6	2.3	D	16	WACHSEN. (AUSTRIA)
7035	840315	031339.63	FLD	46°16.76'	13°05.85'	10.38	1.22	10	110	5	0.13	0.7	1.0	B	5	GEMONA (FRIULI)
7036	840315	110645.71	SLD	46°06.02'	13°44.43'	13.54	1.71	10	220	11	0.22	1.9	2.0	C	5	MOST NA SOCI (SLOVENIA)
7037	840315	113743.79	FED	46°13.69'	13°03.54'	1.60	1.49	7	143	5	0.15	1.0	4.1	C	6	MAIANO (FRIULI)
7038	840315	124850.82	FED	46°14.51'	13°02.73'	1.15	1.29	6	236	7	0.28	1.5	7.3	D	5	MAIANO (FRIULI)
7039	840315	143820.86	FED	46°12.73'	13°02.16'	0.47	1.30	7	227	5	0.20	1.2	5.0	D	5	MAIANO (FRIULI)
7040	840315	144139.95	FED	46°13.46'	13°02.40'	0.67	1.34	6	200	4	0.12	0.2	1.0	C	5	MAIANO (FRIULI)
7041	840316	101721.38	FLD	46°17.74'	13°06.10'	5.09	1.22	9	124	3	0.17	0.8	2.1	B	5	GEMONA (FRIULI)
7042	840316	152326.81	FLD	46°26.77'	13°17.50'	11.91	1.34	8	198	8	0.12	0.9	1.1	C	4	DOGNA (FRIULI)
7043	840316	170239.94	TED	46°06.99'	11°14.93'	9.42	1.84	8	122	9	0.14	0.7	1.4	B	4	BASELGA DI PINE' (TRENTINO)
7044	840317	004225.62	FLD	46°17.27'	13°04.70'	6.01	1.13	9	111	4	0.18	0.8	1.2	B	5	GEMONA (FRIULI)
7045	840317	025811.85	ALD	46°44.05'	10°28.34'	4.87	2.00	14	175	26	0.49	3.5	3.9	C	8	MALLES VENOSTA (ALTO ADIGE)
7046	840317	184132.01	FLD	46°21.36'	13°14.19'	10.65	1.31	14	165	11	0.29	1.2	2.7	C	7	CHIUSAFORTE (FRIULI)
7047	840318	051627.19	FLD	46°20.15'	13°10.96'	7.81	0.97	8	262	7	0.11	1.0	1.1	C	4	MOGGIO UDINESE (FRIULI)
7048	840320	100404.65	TED	46°11.00'	11°13.26'	11.15	1.95	8	266	15	0.13	1.1	1.2	C	4	CEMBRA (TRENTINO)
7049	840320	163911.96	TED	46°07.14'	11°13.02'	7.02	1.60	8	126	11	0.11	0.5	1.2	B	4	BASELGA DI PINE' (TRENTINO)
7050	840321	095554.25	TED	46°09.12'	11°06.96'	10.85	2.01	8	165	6	0.10	0.6	0.9	B	4	LAVIS (TRENTINO)
7051	840321	114430.94	OLD	47°21.93'	11°43.77'	10.61	2.63	42	55	52	1.19	2.3	2.9	D	24	SCHLITERS (AUSTRIA)
7052	840321	123004.83	OLD	47°15.01'	11°47.09'	8.79	2.23	10	290	06	0.08	0.7	0.7	C	5	MT. GILFERT (AUSTRIA)
7053	840321	151400.96	FED	46°10.98'	13°03.42'	0.57	1.37	8	163	6	0.08	0.5	7.0	C	7	MAIANO (FRIULI)
7054	840322	024829.95	FLD	46°20.12'	12°43.32'	14.87	1.44	7	281	23	0.09	1.9	2.9	C	4	AMPEZZO (FRIULI)
7055	840322	035848.94	OLD	47°19.59'	11°42.93'	4.94	2.34	35	93	52	0.74	1.6	2.0	D	19	MT. GILFERT (AUSTRIA)
7056	840322	120134.85	LLD	46°28.18'	10°25.58'	1.59	2.01	15	146	32	0.57	2.6	3.5	D	8	BORMIO (LOMBARDIA)
7057	840323	100900.91	FLD	46°21.23'	12°56.82'	12.85	1.26	6	199	12	0.06	0.9	1.1	C	3	VILLA SANTINA (FRIULI)
7058	840323	230411.56	FLD	46°30.90'	13°15.80'	7.00	1.52	15	179	1	0.24	1.0	2.2	C	8	PONTEBBA (FRIULI)
7059	840324	103722.50	FLD	46°10.10'	13°20.53'	1.68	1.14	7	142	5	0.20	0.7	1.9	C	6	TAIPANA (FRIULI)
7060	840324	180712.53	TLD	45°43.83'	11°05.94'	16.66	1.83	6	262	18	0.06	1.7	1.3	C	3	CIMA CAREGA (TRENTINO)
7061	840325	013925.66	TLD	46°03.71'	11°18.13'	14.88	1.79	8	136	2	0.19	1.2	1.4	C	4	LEVICO (TRENTINO)
7062	840327	182759.43	FLD	46°18.12'	13°09.26'	1.82	1.21	10	163	5	0.18	0.8	3.1	C	5	GEMONA (FRIULI)
7063	840328	055834.50	FUD	46°05.59'	13°29.14'	1.88	1.04	7	145	9	0.20	0.6	6.6	C	4	S. PIETRO AL NATISONE (FRIULI)
7064	840328	165541.44	SLD	45°59.38'	15°23.94'	19.49	2.49	5	335	68	0.00	0.3	0.2	C	3	MIRNA (SLOVENIA)
7065	840329	113023.81	SLD	45°50.65'	15°23.59'	25.42	2.49	4	333	71	0.35	0.3	0.3	D	3	TREBNJE (SLOVENIA)
7066	840329	145822.45	FLD	46°15.94'	13°07.21'	5.76	1.26	9	123	5	0.10	0.5	1.1	B	5	GEMONA (FRIULI)
7067	840330	020345.04	FLD	46°25.03'	12°56.90'	8.51	1.69	20	104	16	0.34	0.8	3.8	C	11	OVARO (FRIULI)
7068	840330	151654.00	FLD	46°21.09'	13°12.01'	6.20	1.28	14	157	8	0.21	0.9	2.4	C	7	MOGGIO UDINESE (FRIULI)
7069	840331	145401.35	FED	46°14.09'	12°58.28'	0.31	1.25	6	155	2	0.07	1.1	3.3	C	5	MAIANO (FRIULI)
7070	840331	152756.73	FED	46°13.65'	12°59.40'	0.60	1.14	9	145	2	0.21	1.0	4.2	C	8	MAIANO (FRIULI)
7071	840331	183843.10	FLD	46°18.00'	13°16.87'	10.74	1.40	14	156	8	0.17	0.8	1.5	C	7	LUSEVERA (FRIULI)
7072	840331	202011.78	FLD	46°18.72'	13°03.08'	5.07	1.01	6	225	4	0.03	0.4	0.5	C	3	TRASAGHIS (FRIULI)
7073	840331	214355.08	FLD	46°18.02'	13°15.24'	9.10	1.16	10	190	7	0.18	1.5	1.9	C	5	LUSEVERA (FRIULI)
7074	840331	230105.05	FLD	46°20.80'	13°19.17'	1.72	0.94	6	306	14	0.01	0.2	1.2	C	3	CHIUSAFORTE (FRIULI)
7075	840331	230122.15	FLD	46°17.92'	13°16.40'	10.63	1.32	12	155	7	0.19	1.1	1.8	C	6	LUSEVERA (FRIULI)
7076	840401	130032.02	FLD	46°17.47'	13°06.10'	4.22	1.12	8	121	3	0.28	1.8	3.9	B	5	GEMONA (FRIULI)
7077	840401	181405.36	FLD	46°18.26'	13°07.48'	3.52	1.25	11	152	3	0.31	1.1	3.3	C	6	GEMONA (FRIULI)
7078	840402	010349.27	FLD	46°18.05'	13°04.87'	4.05	1.16	7	126	3	0.15	1.1	1.3	C	4	GEMONA (FRIULI)
7079	840402	054436.43	FLD	46°14.30'	13°17.40'	8.72	1.23	12	139	4	0.27	1.5	1.8	B	6	TARCENTO (FRIULI)
7080	840402	074104.35	FLD	46°33.38'	13°06.06'	11.47	1.67	14	199	10	0.25	1.3	2.9	C	8	PAULARO (FRIULI)

N	DATE	ORTIME		LAT	LON	DEP	MAG	NO	GAP	DM	RMS	ERH	ERZ	Q	NS	PLACE
7081	840403	040748.15	OLD	47°14.65'	12°04.24'	8.74	2.25	9	294	91	0.05	0.4	0.4	C	5	GERLOS (AUSTRIA)
7082	840403	110700.84	SUD	45°59.61'	13°46.30'	21.25	1.86	10	207	22	0.19	1.8	0.9	C	5	TRNOVO (SLOVENIA)
7083	840404	174340.80	FLD	46°21.55'	13°29.30'	11.99	1.34	10	211	23	0.16	1.1	3.2	C	5	SELLA NEVEA (FRIULI)
7084	840405	162017.66	FED	46°14.60'	13°02.70'	1.21	1.48	10	138	4	0.24	1.1	4.2	C	8	MAIANO (FRIULI)
7085	840406	042054.83	FLD	46°08.72'	13°28.43'	8.25	1.47	12	183	8	0.21	1.5	1.7	C	6	S. PIETRO AL NATISONE (FRIULI)
7086	840406	094303.05	TLD	46°16.21'	11°10.08'	12.17	1.94	8	230	18	0.12	1.0	1.6	C	4	TRES (TRENTINO)
7087	840406	101437.49	TED	46°07.77'	11°13.48'	7.60	1.98	8	132	11	0.12	0.6	1.5	B	4	BASELGA DI PINE' (TRENTINO)
7088	840406	113411.97	SLD	45°54.43'	13°53.57'	5.60	2.01	16	147	24	0.29	0.9	6.8	C	9	AJDOVSCINA (SLOVENIA)
7089	840406	122853.18	SLD	45°53.37'	13°52.44'	12.44	1.87	18	101	22	0.43	1.5	4.4	C	10	AJDOVSCINA (SLOVENIA)
7090	840406	122922.78	SLD	45°53.60'	13°52.57'	8.11	2.16	12	102	22	0.14	0.5	3.3	C	7	AJDOVSCINA (SLOVENIA)
7091	840406	123036.41	SLD	45°54.13'	13°57.59'	10.39	1.50	9	254	26	0.13	1.4	3.4	C	6	COL (SLOVENIA)
7092	840406	123047.49	SLD	45°53.74'	13°53.24'	8.15	2.41	11	103	23	0.25	1.0	6.1	C	8	AJDOVSCINA (SLOVENIA)
7093	840406	125616.98	SLD	45°53.61'	13°51.68'	12.32	2.22	16	101	22	0.36	1.3	3.9	C	9	AJDOVSCINA (SLOVENIA)
7094	840406	130048.40	SLD	45°54.10'	13°55.04'	9.56	1.31	6	244	25	0.01	0.1	0.2	C	4	AJDOVSCINA (SLOVENIA)
7095	840406	130103.05	SLD	45°53.23'	13°52.51'	8.88	2.42	36	92	22	0.69	1.0	2.1	D	19	AJDOVSCINA (SLOVENIA)
7096	840406	130312.03	SLD	45°53.17'	13°52.72'	14.49	2.05	14	101	22	0.22	0.7	1.6	B	8	AJDOVSCINA (SLOVENIA)
7097	840406	130438.20	SLD	45°53.11'	13°52.06'	12.44	1.92	12	104	21	0.28	1.1	3.4	B	7	AJDOVSCINA (SLOVENIA)
7098	840406	130515.50	SLD	45°53.61'	13°51.47'	12.42	1.93	8	118	22	0.10	0.5	2.2	B	5	AJDOVSCINA (SLOVENIA)
7099	840406	130529.01	FLD	46°16.46'	13°04.83'	0.85	1.62	6	135	5	0.37	0.1	1.1	C	4	GEMONA (FRIULI)
7100	840406	160010.75	TED	46°07.82'	11°11.50'	7.84	1.85	8	135	12	0.11	0.5	1.2	B	4	LAVIS (TRENTINO)
7101	840406	232314.10	FLD	46°23.08'	12°58.69'	12.27	1.21	5	230	12	0.01	0.6	0.4	C	3	TOLMEZZO (FRIULI)
7102	840406	232436.45	FLD	46°24.75'	13°04.28'	17.81	1.54	13	146	11	0.21	1.4	2.0	C	7	TOLMEZZO (FRIULI)
7103	840407	013029.31	SLD	45°53.62'	13°52.70'	4.52	1.98	14	102	22	0.12	0.4	4.8	C	8	AJDOVSCINA (SLOVENIA)
7104	840407	013118.38	SLD	45°53.88'	13°54.95'	7.03	1.62	5	244	24	0.03	0.6	2.1	C	3	AJDOVSCINA (SLOVENIA)
7105	840407	014150.75	SLD	45°53.25'	13°52.52'	6.22	2.10	21	101	22	0.31	0.8	6.0	C	12	AJDOVSCINA (SLOVENIA)
7106	840407	014327.62	SLD	45°54.27'	13°55.77'	4.06	1.36	5	247	25	0.01	0.2	0.9	C	3	AJDOVSCINA (SLOVENIA)
7107	840407	014341.12	SLD	45°54.12'	13°54.72'	8.52	1.35	5	243	24	0.04	0.9	2.6	C	3	AJDOVSCINA (SLOVENIA)
7108	840407	165156.09	FLD	46°18.52'	13°06.97'	5.45	1.13	6	174	2	0.03	0.4	0.4	B	3	GEMONA (FRIULI)
7109	840407	165229.34	FLD	46°19.00'	13°06.10'	7.00	1.02	7	168	0	0.10	1.1	0.8	C	4	GEMONA (FRIULI)
7110	840408	184516.09	FLD	46°24.61'	13°06.96'	13.67	1.21	9	181	10	0.10	1.7	1.2	C	5	MOGGIO UDINESE (FRIULI)
7111	840408	184535.06	FLD	46°24.16'	13°06.56'	16.19	1.31	11	153	9	0.11	0.8	1.3	B	6	MOGGIO UDINESE (FRIULI)
7112	840408	201842.38	FLD	46°20.74'	13°13.31'	5.25	1.87	25	160	10	0.40	0.9	1.9	C	13	CHIUSAFORTE (FRIULI)
7113	840409	115328.94	FLD	46°18.94'	12°27.65'	10.22	1.67	8	180	8	0.08	0.5	0.8	B	4	CLAUT (FRIULI)
7114	840409	115353.62	FLD	46°16.61'	13°13.70'	14.86	1.20	7	208	5	0.11	1.3	1.0	C	4	LUSEVERA (FRIULI)
7115	840409	142931.40	FLD	46°21.59'	13°01.38'	8.52	1.22	10	159	7	0.16	0.8	1.5	C	5	TOLMEZZO (FRIULI)
7116	840409	151249.61	TED	46°08.38'	11°12.10'	5.07	1.85	10	141	12	0.42	1.5	5.5	C	5	LAVIS (TRENTINO)
7117	840409	155318.32	TED	46°10.37'	11°12.21'	8.39	1.64	6	257	13	0.11	1.4	2.0	C	3	CEMBRA (TRENTINO)
7118	840410	102819.42	TED	46°09.14'	11°11.68'	11.12	1.67	6	240	12	0.03	0.4	0.5	C	3	LAVIS (TRENTINO)
7119	840410	105829.27	SED	46°06.87'	13°47.02'	12.29	1.76	14	241	13	0.18	1.3	1.6	C	7	MOST NA SOCI (SLOVENIA)
7120	840410	121547.23	TUD	46°07.54'	11°13.37'	10.63	2.14	10	129	11	0.23	1.0	1.8	B	5	BASELGA DI PINE' (TRENTINO)
7121	840410	143809.49	TED	46°07.33'	11°12.39'	5.03	1.90	8	128	11	0.10	0.4	1.6	B	4	BASELGA DI PINE' (TRENTINO)
7122	840412	072549.87	FLD	46°23.02'	13°00.58'	15.94	1.31	11	166	10	0.20	1.3	1.8	C	6	TOLMEZZO (FRIULI)
7123	840412	100102.56	TLD	45°56.55'	11°05.69'	10.25	2.34	8	171	20	0.14	0.9	2.0	B	4	CALLIANO (TRENTINO)
7124	840412	160937.86	TUD	46°07.35'	11°10.81'	11.40	1.69	6	149	11	0.03	0.3	0.5	B	3	LAVIS (TRENTINO)
7125	840412	161831.32	FLD	46°20.74'	12°55.90'	11.83	1.19	6	208	12	0.06	0.9	1.2	C	3	VILLA SANTINA (FRIULI)
7126	840413	033322.34	SLD	46°16.25'	13°42.77'	4.81	1.87	19	142	12	0.25	0.6	3.3	C	11	KUK (SLOVENIA)
7127	840413	035007.12	FLD	46°14.97'	13°41.70'	7.53	1.88	21	168	9	0.33	1.0	2.4	C	11	DRENCHIA (FRIULI)
7128	840413	095854.41	FLD	46°16.75'	13°06.10'	8.42	1.15	10	176	5	0.16	1.2	0.9	C	5	GEMONA (FRIULI)
7129	840413	143952.39	OLD	46°38.25'	13°58.10'	20.21	1.98	8	303	38	0.19	2.3	1.0	C	4	VELDEN (AUSTRIA)
7130	840413	164515.37	TUD	46°07.56'	11°10.55'	13.35	1.98	6	147	10	0.06	0.5	0.9	B	3	LAVIS (TRENTINO)
7131	840414	090217.76	FED	46°14.53'	13°03.79'	0.73	1.23	7	150	5	0.20	0.4	4.3	C	6	MAIANO (FRIULI)
7132	840414	091018.45	FED	46°14.36'	13°03.94'	0.48	1.17	7	155	5	0.19	0.3	4.4	C	6	MAIANO (FRIULI)
7133	840414	094111.44	FED	46°14.41'	13°03.81'	0.71	1.25	7	154	5	0.21	0.6	7.0	C	6	MAIANO (FRIULI)
7134	840414	100221.68	FED	46°14.16'	13°04.24'	0.84	1.10	8	160	5	0.16	0.7	6.6	C	7	MAIANO (FRIULI)
7135	840414	104802.36	FED	46°14.35'	13°04.22'	1.17	1.16	8	153	5	0.17	0.9	5.7	C	6	MAIANO (FRIULI)
7136	840414	122120.90	FED	46°13.86'	13°04.58'	0.56	1.20	9	141	4	0.18	0.7	6.9	C	8	MAIANO (FRIULI)
7137	840414	122725.92	FED	46°13.99'	13°04.79'	0.35	1.28	9	140	4	0.17	0.6	8.3	C	8	BUIA (FRIULI)
7138	840414	130159.85	FED	46°14.03'	13°04.37'	0.85	1.21	9	140	4	0.24	0.7	4.4	C	8	MAIANO (FRIULI)
7139	840414	135417.18	SLD	45°54.10'	13°53.18'	2.49	1.99	19	104	23	0.18	0.5	8.9	C	10	AJDOVSCINA (SLOVENIA)
7140	840415	090404.00	OLD	46°42.68'	13°13.59'	0.86	2.00	43	95	26	1.00	1.8	3.4	D	24	WEISSBRIACH (AUSTRIA)

N	DATE	ORTIME	LAT	Lon	DEP	MAG	NO	GAP	DM	RMS	ERH	ERZ	Q	NS	PLACE	
7141	840415	221246.91	LD	45°16.03'	13°14.05'	13.27	2.34	17	283	64	0.29	1.8	1.2	C	9	GOLFO DI VENEZIA
7142	840416	100844.93	TED	46°11.34'	11°11.77'	11.34	1.57	8	176	13	0.13	0.8	1.6	B	4	MEZZOLOMBARDO (TRENTINO)
7143	840416	161713.29	TED	46°08.21'	11°10.83'	11.10	1.63	8	141	11	0.10	0.5	1.0	B	4	LAVIS (TRENTINO)
7144	840416	170334.42	TED	46°07.86'	11°12.20'	10.77	1.79	8	135	12	0.26	1.3	2.7	B	4	BASELGA DI PINE' (TRENTINO)
7145	840419	083641.42	FLD	46°27.71'	13°37.73'	11.56	1.89	17	256	5	0.23	1.0	2.0	C	9	FUSINE (FRIULI)
7146	840419	231341.99	FLD	46°15.75'	13°19.18'	7.22	1.56	15	151	7	0.23	0.9	2.1	C	8	LUSEVERA (FRIULI)
7147	840419	232122.23	FLD	46°15.12'	13°21.60'	9.30	1.33	8	215	9	0.15	1.9	2.5	C	4	UCCEA (FRIULI)
7148	840420	023721.13	FLD	46°27.61'	12°38.51'	4.09	1.93	20	150	17	0.37	1.0	8.6	C	11	M. BIVERA (FRIULI)
7149	840426	072128.43	CLD	45°37.20'	14°35.36'	6.80	2.97	41	279	18	0.55	1.9	1.0	D	22	CABAR (CROATIA)
7150	840426	075341.11	SLD	45°59.07'	13°45.50'	19.57	1.63	7	202	23	0.08	0.8	1.0	C	4	TRNOVO (SLOVENIA)
7151	840426	224244.53	FLD	46°19.43'	13°16.25'	7.29	0.98	6	284	10	0.11	1.9	2.6	C	3	LUSEVERA (FRIULI)
7152	840426	235530.04	FLD	46°18.39'	12°40.70'	11.48	1.49	12	212	16	0.17	1.0	2.0	C	6	CLAUTANA (FRIULI)
7153	840427	025409.98	OLD	46°47.75'	13°41.49'	1.99	2.11	37	144	41	1.15	1.6	2.0	D	19	MILLSTATT (AUSTRIA)
7154	840427	152015.66	TED	46°09.64'	11°13.01'	9.20	1.60	6	251	14	0.02	0.3	0.4	C	3	BASELGA DI PINE' (TRENTINO)
7155	840428	022035.41	FLD	46°16.06'	13°16.98'	7.67	0.97	5	289	5	0.04	1.0	0.9	C	3	LUSEVERA (FRIULI)
7156	840502	102850.21	ALD	46°49.02'	11°08.38'	6.51	3.03	49	60	10	0.88	1.3	1.6	C	30	MOSO IN PASSIRIA (ALTO ADIGE)
7157	840502	153624.53	TED	46°09.51'	11°15.28'	10.28	1.81	7	145	13	0.12	0.8	1.9	B	4	BASELGA DI PINE' (TRENTINO)
7158	840503	064515.24	FLD	46°21.33'	12°56.42'	10.90	1.27	12	203	13	0.22	1.5	1.9	C	6	VILLA SANTINA (FRIULI)
7159	840503	101248.15	TUD	46°11.15'	11°12.16'	13.08	1.25	8	173	14	0.09	0.6	1.0	B	4	MEZZOLOMBARDO (TRENTINO)
7160	840503	101301.90	TUD	46°11.08'	11°12.23'	10.96	1.77	8	171	14	0.08	0.4	0.9	B	4	CEMBRA (TRENTINO)
7161	840503	220117.38	FLD	46°19.05'	13°14.82'	4.37	1.11	13	156	9	0.26	1.1	4.3	C	7	LUSEVERA (FRIULI)
7162	840505	085122.00	FLD	46°20.83'	13°08.46'	4.72	2.67	12	250	4	0.17	1.1	1.3	C	6	MOGGIO UDINESE (FRIULI)
7163	840505	104917.42	FLD	46°16.73'	13°18.15'	4.01	2.21	12	153	7	0.33	1.7	5.5	C	6	LUSEVERA (FRIULI)
7164	840505	120757.35	CLD	45°05.83'	14°04.80'	7.85	2.58	19	296	72	0.25	1.7	1.3	C	10	LABIN (CROATIA)
7165	840506	193312.95	FLD	46°18.04'	13°13.09'	6.56	1.37	12	147	7	0.32	1.4	2.7	C	6	LUSEVERA (FRIULI)
7166	840507	003518.97	FLD	46°18.34'	13°04.98'	5.71	1.02	6	174	2	0.04	0.4	0.5	B	3	GEMONA (FRIULI)
7167	840507	011804.44	FLD	46°17.41'	13°13.61'	9.73	1.63	20	103	6	0.29	0.7	1.4	B	10	LUSEVERA (FRIULI)
7168	840507	062316.75	FLD	46°20.02'	13°11.19'	2.47	1.77	20	98	7	0.39	0.9	4.7	C	10	MOGGIO UDINESE (FRIULI)
7169	840507	155045.75	TED	46°07.89'	11°13.09'	14.67	1.71	6	133	12	0.07	0.6	1.0	B	3	BASELGA DI PINE' (TRENTINO)
7170	840508	061415.88	FLD	46°04.30'	13°29.24'	2.94	1.11	6	262	11	0.04	0.8	2.0	C	3	PREPOTTO (FRIULI)
7171	840509	022538.81	FLD	46°15.01'	13°20.42'	7.72	1.15	7	211	8	0.05	0.5	0.7	C	4	UCCEA (FRIULI)
7172	840509	025354.56	SLD	45°39.97'	14°06.62'	12.40	1.83	5	208	26	0.00	0.1	0.1	C	3	NARIN (SLOVENIA)
7173	840509	025415.22	SLD	45°37.42'	14°05.99'	9.04	2.47	20	225	28	0.38	1.7	1.9	D	10	NARIN (SLOVENIA)
7174	840509	125148.11	SLD	45°38.70'	14°06.21'	9.72	1.69	5	218	27	0.06	1.1	2.5	C	3	NARIN (SLOVENIA)
7175	840509	125235.63	SLD	45°39.00'	14°06.76'	8.56	2.18	16	216	26	0.20	1.2	1.4	C	8	NARIN (SLOVENIA)
7176	840509	194213.50	FLD	46°18.54'	13°03.85'	4.94	2.04	27	77	3	0.46	1.0	1.6	B	15	TRASACHIS (FRIULI)
7177	840511	094317.56	FLD	46°04.15'	13°29.02'	8.61	1.20	7	160	11	0.07	0.4	1.2	B	4	PREPOTTO (FRIULI)
7178	840511	161035.12	TED	46°07.93'	11°13.00'	9.39	1.85	8	134	12	0.20	1.0	2.2	B	4	BASELGA DI PINE' (TRENTINO)
7179	840511	172232.01	FLD	46°16.70'	12°30.56'	10.68	2.06	16	140	10	0.36	1.3	2.6	C	8	CLAUT (FRIULI)
7180	840511	231512.28	FLD	46°18.68'	13°09.99'	2.95	1.63	19	92	5	0.36	0.8	4.4	C	10	GEMONA (FRIULI)
7181	840512	110218.48	CLD	44°58.28'	14°57.57'	1.22	2.53	10	349	25	0.23	7.1	1.5	D	5	SENJ (CROATIA)
7182	840514	020446.16	FLD	46°07.56'	13°31.59'	3.77	0.57	7	214	10	0.12	1.7	3.0	C	4	S. PIETRO AL NATISONE (FRIULI)
7183	840514	135437.43	TED	46°10.64'	11°11.78'	9.09	1.55	5	259	13	0.01	0.4	0.3	C	3	MEZZOLOMBARDO (TRENTINO)
7184	840514	150436.26	FLD	46°20.10'	13°02.14'	5.15	1.20	6	269	5	0.05	0.7	0.8	C	3	TOLMEZZO (FRIULI)
7185	840514	161308.03	TED	46°11.82'	11°14.06'	2.53	1.43	5	275	16	0.04	1.3	4.6	C	3	CEMBRA (TRENTINO)
7186	840514	231135.29	SLD	45°43.19'	14°10.44'	6.01	2.11	19	184	20	0.36	1.2	2.6	D	10	PIVKA (SLOVENIA)
7187	840514	231219.29	SLD	45°44.22'	14°10.48'	4.53	2.27	17	175	20	0.38	1.7	8.8	C	9	PIVKA (SLOVENIA)
7188	840515	101844.19	SED	46°06.28'	13°46.36'	12.13	1.71	13	233	13	0.22	1.9	2.1	C	7	MOST NA SOCI (SLOVENIA)
7189	840515	102409.58	TED	46°11.08'	11°12.09'	10.45	1.56	8	172	13	0.05	0.3	0.6	B	4	MEZZOLOMBARDO (TRENTINO)
7190	840515	145227.15	TED	46°10.25'	11°10.10'	7.00	1.58	6	252	10	0.11	1.3	2.0	C	3	MEZZOLOMBARDO (TRENTINO)
7191	840515	150047.65	FLD	46°20.15'	13°13.12'	13.15	2.02	27	54	9	0.27	0.5	1.1	B	14	CHIUSAFORTE (FRIULI)
7192	840515	154401.32	TED	46°08.84'	11°10.36'	13.79	1.48	7	150	10	0.14	1.3	2.3	C	4	LAVIS (TRENTINO)
7193	840516	013238.17	FLD	46°23.05'	13°02.34'	6.32	0.72	5	199	9	0.14	1.9	1.2	C	3	TOLMEZZO (FRIULI)
7194	840516	143555.18	SLD	46°07.13'	14°13.73'	5.65	1.98	22	173	25	0.35	1.1	3.3	C	12	SKOFIA-LOKA (SLOVENIA)
7195	840516	170058.86	TED	46°09.88'	11°14.63'	6.73	1.41	6	260	14	0.10	1.3	2.1	C	3	BASELGA DI PINE' (TRENTINO)
7196	840516	223208.92	FLD	46°16.83'	13°16.71'	14.63	1.14	10	192	6	0.12	1.2	1.1	C	5	LUSEVERA (FRIULI)
7197	840517	061759.77	FLD	46°01.61'	13°30.16'	4.79	1.09	7	169	15	0.13	0.7	4.1	C	4	PREPOTTO (FRIULI)
7198	840517	101901.92	TUD	46°07.64'	11°13.65'	9.19	1.69	7	130	11	0.13	0.7	1.4	B	4	BASELGA DI PINE' (TRENTINO)
7199	840517	160545.85	TED	46°08.82'	11°12.54'	8.79	1.40	8	145	13	0.19	0.9	2.3	C	4	BASELGA DI PINE' (TRENTINO)
7200	840517	233936.00	FLD	46°24.56'	12°58.76'	9.71	1.10	7	181	14	0.08	0.8	1.4	C	4	TOLMEZZO (FRIULI)

N	DATE	ORTIME	LAT	LON	DEP	MAG	NO	GAP	DM	RMS	ERH	ERZ	Q	NS	PLACE	
7201	840518	155602.30	TUD	46°08.50'	11°10.60'	9.27	1.91	8	145	10	0.09	0.5	1.1	B	4	LAVIS (TRENTINO)
7202	840518	211551.50	CLD	45°06.45'	14°07.80'	0.77	2.62	24	289	73	0.45	1.8	1.4	D	12	LABIN (CROATIA)
7203	840519	033145.45	FLD	46°16.16'	13°16.11'	7.05	1.23	10	217	4	0.13	0.9	0.9	C	5	LUSEVERA (FRIULI)
7204	840519	075148.45	FLD	46°05.20'	13°24.96'	11.07	1.19	8	150	6	0.11	0.6	1.1	B	5	CIVIDALE (FRIULI)
7205	840520	100514.73	SED	46°08.69'	13°46.58'	0.99	1.61	7	254	11	0.08	0.9	6.4	D	4	MOST NA SOCI (SLOVENIA)
7206	840520	154459.07	FLD	46°22.17'	13°17.98'	3.75	0.92	8	239	15	0.14	1.8	8.1	D	5	CHIUSAFORTE (FRIULI)
7207	840520	221633.45	FLD	46°30.83'	12°48.67'	4.20	2.13	31	61	9	0.38	0.8	2.0	C	18	PRATO CARNICO (FRIULI)
7208	840522	233344.00	FLD	46°23.76'	13°14.05'	11.28	1.10	8	307	13	0.02	0.3	0.4	C	4	CHIUSAFORTE (FRIULI)
7209	840523	093142.12	SLD	45°55.73'	15°22.42'	20.34	2.35	4	333	67	0.05	0.3	0.3	C	3	MIRNA (SLOVENIA)
7210	840523	102740.71	FLD	46°18.27'	13°06.10'	7.00	2.40	21	95	2	0.55	1.6	2.0	C	11	GEMONA (FRIULI)
7211	840523	201736.10	FLD	46°29.27'	13°38.48'	2.91	1.73	14	264	8	0.21	1.2	2.5	C	7	FUMINE (FRIULI)
7212	840523	224719.80	FLD	46°16.22'	13°12.81'	6.97	1.28	8	198	4	0.19	1.5	1.7	C	4	LUSEVERA (FRIULI)
7213	840524	001441.37	FLD	46°24.13'	12°52.93'	5.83	1.18	8	323	19	0.12	1.8	4.4	C	4	VILLA SANTINA (FRIULI)
7214	840524	120035.46	FLD	46°19.55'	12°33.42'	6.57	1.64	11	195	20	0.31	1.6	6.1	D	6	CLAUT (FRIULI)
7215	840525	123438.33	TED	46°07.94'	11°11.52'	5.02	1.56	4	223	12	0.00	0.3	0.3	C	3	LAVIS (TRENTINO)
7216	840525	144043.41	TUD	46°06.73'	11°15.02'	9.73	1.57	7	119	8	0.11	0.8	1.4	B	4	BASELGA DI PINE' (TRENTINO)
7217	840526	055619.73	TED	46°09.93'	11°08.13'	10.64	1.31	4	247	8	0.00	0.3	0.3	C	3	LAVIS (TRENTINO)
7218	840526	163303.25	FLD	46°18.44'	13°06.55'	7.00	1.39	10	154	2	0.27	1.7	1.6	C	5	GEMONA (FRIULI)
7219	840527	044747.87	FLD	46°17.87'	13°05.59'	10.33	1.04	6	207	3	0.02	0.3	0.2	C	3	GEMONA (FRIULI)
7220	840527	141955.94	FLD	46°22.28'	13°13.52'	10.58	2.11	10	242	11	0.15	1.3	1.2	C	5	CHIUSAFORTE (FRIULI)
7221	840528	063420.85	SLD	45°53.28'	14°23.02'	8.30	2.26	18	136	17	0.50	1.4	2.3	D	9	BOROVNICA (SLOVENIA)
7222	840528	174543.99	TUD	46°08.59'	11°10.80'	11.10	1.72	8	146	11	0.21	1.1	2.2	C	4	LAVIS (TRENTINO)
7223	840528	183833.18	SLD	46°15.56'	13°36.84'	6.83	2.72	35	93	10	0.58	1.2	1.3	C	19	KOBARID (SLOVENIA)
7224	840529	200312.09	SLD	46°16.34'	13°38.68'	9.34	1.96	14	254	11	0.11	0.7	1.1	C	8	KOBARID (SLOVENIA)
7225	840529	224456.08	FLD	46°04.89'	13°18.76'	17.07	1.44	11	113	6	0.27	1.3	1.6	B	6	UDINE (FRIULI)
7226	840530	021816.80	FLD	46°16.85'	13°04.05'	8.03	1.02	8	156	5	0.03	0.2	0.2	B	4	TRASAGHIS (FRIULI)
7227	840530	070907.25	SLD	46°13.81'	13°54.22'	0.30	2.65	43	105	21	0.66	1.0	1.8	D	23	RUT (SLOVENIA)
7228	840530	100356.71	TED	46°08.83'	11°14.12'	9.48	1.60	6	247	12	0.04	0.6	0.7	C	3	BASELGA DI PINE' (TRENTINO)
7229	840530	150813.42	TUD	46°07.64'	11°14.27'	4.47	1.84	12	129	10	0.17	0.6	2.2	C	6	BASELGA DI PINE' (TRENTINO)
7230	840531	065537.81	FED	46°05.24'	13°30.52'	4.96	1.33	11	138	11	0.34	1.3	5.8	C	6	S. PIETRO AL NATISONE (FRIULI)
7231	840531	085415.36	FLD	46°24.29'	13°04.92'	9.55	1.62	12	279	10	0.20	1.7	2.3	C	6	MOGGIO UDINESE (FRIULI)
7232	840531	105927.48	SED	46°04.66'	13°41.97'	8.36	1.48	8	195	11	0.19	1.7	3.1	C	4	PLAVE (SLOVENIA)
7233	840531	165024.14	TED	46°07.85'	11°10.92'	7.23	1.52	8	136	11	0.19	0.9	2.4	C	4	LAVIS (TRENTINO)
7234	840531	171357.06	FLD	46°19.72'	13°15.33'	0.87	1.37	10	251	10	0.11	0.9	9.4	D	5	LUSEVERA (FRIULI)
7235	840601	075513.19	SLD	46°00.29'	13°49.51'	22.65	1.90	10	225	23	0.16	1.6	1.9	C	5	CEPOVAN (SLOVENIA)
7236	840601	152011.34	TUD	46°07.81'	11°13.72'	6.56	1.53	7	132	11	0.08	0.6	1.7	B	4	BASELGA DI PINE' (TRENTINO)
7237	840601	153419.63	TUD	46°07.70'	11°14.22'	5.23	1.61	7	130	10	0.10	0.6	2.2	B	4	BASELGA DI PINE' (TRENTINO)
7238	840601	160426.94	TED	46°09.07'	11°10.62'	11.17	1.54	6	152	11	0.19	1.8	6.2	C	4	LAVIS (TRENTINO)
7239	840601	174358.36	TED	46°07.79'	11°12.63'	7.87	1.52	7	133	12	0.10	0.6	1.7	B	4	BASELGA DI PINE' (TRENTINO)
7240	840601	193819.38	SLD	46°15.98'	14°00.87'	12.25	1.69	14	283	30	0.18	1.6	4.6	C	7	BOHINJSKA-BISTRICA (SLOVENIA)
7241	840602	165710.04	ALD	46°44.35'	10°31.53'	6.17	2.01	10	226	30	0.22	1.9	1.7	C	7	MALLES VENOSTA (ALTO ADIGE)
7242	840602	233553.06	FLD	46°32.39'	13°36.28'	3.05	1.66	9	291	11	0.23	1.9	8.9	D	5	TARVISIO (FRIULI)
7243	840603	092104.83	FLD	46°19.00'	13°18.14'	6.23	1.36	10	253	10	0.10	0.9	1.5	C	5	LUSEVERA (FRIULI)
7244	840603	194333.67	FLD	46°22.38'	12°57.86'	1.67	1.40	10	307	12	0.11	0.8	4.7	C	5	TOLMEZZO (FRIULI)
7245	840604	072028.36	TUD	46°10.91'	11°12.23'	11.49	1.59	8	170	13	0.09	0.5	1.1	B	4	CEMBRA (TRENTINO)
7246	840604	151418.98	TED	46°06.74'	11°12.61'	7.47	1.56	5	211	10	0.05	1.1	2.3	C	3	BASELGA DI PINE' (TRENTINO)
7247	840604	165331.27	TED	46°08.65'	11°10.87'	8.84	1.52	7	146	11	0.22	1.2	3.2	C	4	LAVIS (TRENTINO)
7248	840605	043659.23	FLD	46°19.64'	13°04.66'	5.70	1.26	7	259	2	0.09	0.8	1.5	C	4	TRASAGHIS (FRIULI)
7249	840605	182500.80	FLD	46°19.30'	13°07.00'	7.00	1.54	11	232	1	0.27	1.7	2.2	C	6	GEMONA (FRIULI)
7250	840606	020014.19	ALD	46°34.18'	10°51.34'	9.33	2.25	28	176	50	0.35	1.2	1.0	D	14	S. NICOLO' (ALTO ADIGE)
7251	840606	113317.94	FLD	46°25.85'	13°03.10'	9.57	1.62	9	310	13	0.10	1.5	3.1	C	5	ARTA (FRIULI)
7252	840606	163531.50	TED	46°07.64'	11°10.49'	12.04	1.63	7	134	10	0.07	0.5	0.7	B	4	LAVIS (TRENTINO)
7253	840607	024114.14	FLD	46°21.64'	13°08.41'	3.99	1.21	7	289	5	0.11	1.3	1.5	C	4	MOGGIO UDINESE (FRIULI)
7254	840607	030746.00	FLD	46°19.30'	13°09.14'	8.17	1.08	7	236	4	0.13	1.3	2.1	C	4	GEMONA (FRIULI)
7255	840607	071201.14	FLD	46°08.26'	13°34.92'	2.37	1.48	9	225	16	0.19	1.5	7.2	D	5	STREGNA (FRIULI)
7256	840607	160815.53	TED	46°08.48'	11°12.15'	1.52	1.70	8	142	12	0.16	0.5	6.9	C	4	LAVIS (TRENTINO)
7257	840607	165345.82	ALD	46°46.22'	13°38.55'	11.26	1.72	14	311	40	0.15	1.5	1.2	C	7	MILLSTATT (AUSTRIA)
7258	840608	024333.26	OLD	46°46.31'	10°29.82'	2.04	3.42	37	88	29	0.75	1.4	2.3	D	24	CURON VENOSTA (ALTO ADIGE)
7259	840608	100754.73	TED	46°11.02'	11°11.95'	11.53	1.60	8	172	13	0.09	0.5	1.0	B	4	MEZZOLOMBARDO (TRENTINO)
7260	840608	154123.23	TUD	46°08.98'	11°06.96'	8.26	1.88	7	162	6	0.09	0.7	1.0	B	4	LAVIS (TRENTINO)

N	DATE	ORTIME	LAT	Lon	DEP	MAG	NO	GAP	DM	RMS	ERH	ERZ	Q	NS	PLACE
7261	840608	162252.91	TUD	46°08.43'	11°13.03'	8.61	2.12	17	139	12	0.36	1.2	1.5	C	9 BASELGA DI PINE' (TRENTINO)
7262	840608	163242.73	TUD	46°06.90'	11°14.20'	10.69	1.59	6	137	9	0.07	0.6	1.1	B	3 BASELGA DI PINE' (TRENTINO)
7263	840608	182620.83	TED	46°08.38'	11°10.74'	10.75	1.71	8	143	11	0.30	1.5	3.0	C	4 LAVIS (TRENTINO)
7264	840608	204307.92	FLD	46°17.82'	13°12.80'	10.31	1.02	7	219	7	0.10	1.1	1.1	C	4 LUSEVERA (FRIULI)
7265	840609	084129.67	TED	46°08.27'	11°08.11'	10.16	1.47	4	216	7	0.00	0.3	0.3	C	3 LAVIS (TRENTINO)
7266	840609	100224.09	SLD	45°37.30'	14°28.81'	10.54	2.38	23	275	14	0.37	1.8	0.8	D	12 LESKOVA-DOLINA (SLOVENIA)
7267	840609	122440.56	FLD	46°08.95'	13°12.12'	9.34	1.24	10	178	6	0.16	0.9	1.2	C	5 GEMONA (FRIULI)
7268	840610	042217.49	FLD	46°16.82'	13°08.27'	9.20	1.06	8	154	5	0.03	0.2	0.3	B	4 GEMONA (FRIULI)
7269	840611	105732.01	SUD	45°58.70'	13°43.31'	27.00	1.65	6	189	23	0.04	0.6	0.7	C	3 TRNOVO (SLOVENIA)
7270	840611	174316.03	FLD	46°17.70'	13°04.66'	7.00	1.32	10	115	3	0.23	1.0	1.7	B	5 TRASAGHIS (FRIULI)
7271	840612	105016.55	TUD	46°11.09'	11°11.52'	0.81	2.03	22	174	13	0.60	1.7	5.6	D	11 MEZZOLOMBARDO (TRENTINO)
7272	840612	125055.40	FLD	46°23.19'	12°52.98'	14.16	1.59	6	227	18	0.02	0.5	0.5	C	3 VILLA SANTINA (FRIULI)
7273	840612	154234.76	FLD	46°14.71'	13°05.04'	7.90	1.34	10	133	4	0.19	1.0	1.3	B	5 BUIA (FRIULI)
7274	840612	161954.71	TED	46°08.68'	11°10.71'	11.14	1.61	7	147	11	0.16	1.3	2.8	C	4 LAVIS (TRENTINO)
7275	840612	211049.28	FLD	46°15.65'	13°04.52'	10.06	1.17	8	124	6	0.06	0.4	0.6	B	4 TRASAGHIS (FRIULI)
7276	840612	221628.65	FLD	46°20.27'	12°58.89'	1.10	1.08	8	218	9	0.07	0.8	6.2	D	4 TOLMEZZO (FRIULI)
7277	840613	121403.08	FLD	46°05.33'	13°29.54'	1.78	1.60	8	248	10	0.15	1.7	5.9	D	4 S. PIETRO AL NATISONE (FRIULI)
7278	840613	122742.71	FLD	46°16.30'	13°10.61'	6.65	1.25	12	153	6	0.38	1.6	2.7	C	6 GEMONA (FRIULI)
7279	840614	105919.33	SED	46°06.42'	13°47.29'	12.17	1.73	14	239	13	0.22	1.6	1.9	C	7 MOST NA SOCI (SLOVENIA)
7280	840614	122925.75	VLD	46°08.52'	12°13.36'	6.81	2.10	16	266	19	0.32	1.6	3.5	D	8 BELLUNO (VENETO)
7281	840614	141759.67	FLD	46°18.74'	13°07.82'	1.14	1.24	8	158	2	0.16	1.2	2.8	C	4 GEMONA (FRIULI)
7282	840614	150509.03	FLD	46°20.77'	13°05.46'	7.00	1.21	8	157	3	0.25	1.5	1.9	C	5 MOGGIO UDINESE (FRIULI)
7283	840615	014854.90	FLD	46°14.42'	13°06.52'	8.30	1.10	8	116	3	0.16	1.1	1.4	B	4 BUIA (FRIULI)
7284	840615	092647.41	TUD	46°14.95'	11°10.95'	9.23	1.90	10	203	16	0.11	0.7	1.5	C	5 MEZZOLOMBARDO (TRENTINO)
7285	840615	160551.37	TUD	46°07.74'	11°13.26'	6.95	1.68	7	132	11	0.10	0.6	1.9	B	4 BASELGA DI PINE' (TRENTINO)
7286	840615	172121.89	TED	46°09.97'	11°13.83'	9.26	1.52	5	257	14	0.01	0.3	0.4	C	3 BASELGA DI PINE' (TRENTINO)
7287	840615	173037.66	TED	46°08.06'	11°10.65'	11.16	1.69	8	139	11	0.10	0.5	1.0	B	4 LAVIS (TRENTINO)
7288	840616	091333.18	FLD	46°23.77'	12°59.21'	16.32	1.20	6	177	12	0.05	0.8	0.8	B	3 TOLMEZZO (FRIULI)
7289	840617	021048.39	LLD	46°22.84'	10°23.55'	6.33	1.91	10	300	48	0.12	1.4	9.7	D	5 S. ANTONIO MORIGNONE (LOMBARDIA)
7290	840617	072106.32	FLD	46°19.86'	13°09.83'	9.33	1.30	10	180	5	0.16	1.0	1.1	C	5 GEMONA (FRIULI)
7291	840617	124325.08	FLD	46°19.76'	13°15.79'	4.87	1.61	14	199	10	0.42	1.8	4.8	D	7 LUSEVERA (FRIULI)
7292	840617	131012.09	FLD	46°20.84'	13°07.60'	11.20	1.44	14	143	4	0.32	1.4	1.9	C	7 MOGGIO UDINESE (FRIULI)
7293	840617	160636.09	SLD	46°05.30'	14°41.28'	12.07	2.26	5	319	13	0.07	1.4	1.3	C	3 DOMZALE (SLOVENIA)
7294	840617	181038.14	SLD	45°44.91'	14°09.07'	11.49	2.03	14	169	21	0.33	1.4	2.3	C	7 PIVKA (SLOVENIA)
7295	840617	181818.16	SLD	45°45.70'	14°08.72'	7.83	2.25	26	162	22	0.40	1.0	2.8	C	13 HRASCE (SLOVENIA)
7296	840617	184609.12	SLD	45°44.43'	14°09.82'	7.81	2.23	24	173	20	0.56	1.6	3.9	D	12 PIVKA (SLOVENIA)
7297	840618	001344.87	SLD	45°46.15'	14°08.48'	8.90	3.44	36	159	22	0.36	0.7	1.1	C	19 HRASCE (SLOVENIA)
7298	840618	001953.52	SLD	45°44.43'	14°09.63'	6.84	2.20	22	173	21	0.50	1.5	3.7	C	11 PIVKA (SLOVENIA)
7299	840618	002517.50	SLD	45°44.12'	14°09.79'	7.83	2.14	22	176	21	0.60	1.8	4.2	D	11 PIVKA (SLOVENIA)
7300	840618	003112.66	SLD	45°43.79'	14°10.09'	6.92	2.25	24	179	20	0.53	1.6	3.8	D	12 PIVKA (SLOVENIA)
7301	840618	003133.67	SLD	45°44.67'	14°09.04'	5.52	1.89	4	171	22	0.25	0.3	0.3	C	3 PIVKA (SLOVENIA)
7302	840618	005743.49	SLD	45°45.57'	14°09.13'	8.36	1.99	5	163	21	0.02	0.4	1.2	C	3 HRASCE (SLOVENIA)
7303	840618	032426.64	LLD	46°25.28'	10°17.50'	12.47	2.00	16	120	32	0.50	1.9	3.1	D	8 VALLE DI DENTRO (LOMBARDIA)
7304	840618	041855.41	FLD	46°21.99'	13°08.48'	9.59	0.99	8	291	6	0.09	0.9	0.8	C	4 MOGGIO UDINESE (FRIULI)
7305	840618	164438.66	FLD	46°20.32'	13°16.43'	11.25	1.92	12	204	12	0.31	1.9	3.1	D	6 CHIUSAFORTE (FRIULI)
7306	840618	175110.83	FLD	46°10.69'	13°10.71'	7.78	1.30	10	209	6	0.24	1.7	1.6	C	5 BUIA (FRIULI)
7307	840619	105906.73	SED	46°05.24'	13°44.18'	9.38	1.62	12	214	12	0.24	1.7	2.4	C	7 MOST NA SOCI (SLOVENIA)
7308	840619	155516.81	TUD	46°09.04'	11°10.58'	8.79	1.95	12	152	11	0.23	0.8	1.6	C	6 LAVIS (TRENTINO)
7309	840620	001818.88	FLD	46°20.56'	13°17.26'	3.91	1.41	12	209	12	0.32	1.8	7.5	D	6 CHIUSAFORTE (FRIULI)
7310	840620	104203.06	TUD	46°09.19'	11°08.59'	8.56	1.68	6	234	8	0.08	1.0	1.2	C	3 LAVIS (TRENTINO)
7311	840620	160157.19	TED	46°08.11'	11°11.51'	7.99	1.42	6	225	12	0.03	0.4	0.6	C	3 LAVIS (TRENTINO)
7312	840620	204402.65	FLD	46°18.02'	13°08.39'	8.51	1.94	14	156	4	0.42	1.4	1.9	C	7 GEMONA (FRIULI)
7313	840620	210402.55	FLD	46°19.49'	13°04.68'	1.21	1.89	13	125	2	0.23	0.7	4.1	B	7 TRASAGHIS (FRIULI)
7314	840621	151653.94	TED	46°08.33'	11°10.30'	8.89	1.36	5	224	10	0.04	1.0	0.7	C	3 LAVIS (TRENTINO)
7315	840621	154134.09	TUD	46°08.80'	11°13.24'	9.78	1.69	7	143	13	0.10	0.6	1.2	B	4 BASELGA DI PINE' (TRENTINO)
7316	840622	110452.20	ALD	46°36.89'	10°34.32'	15.70	2.16	12	302	64	0.16	1.2	0.7	C	6 TUBRE (ALTO ADIGE)
7317	840622	153120.77	TUD	46°07.87'	11°12.90'	8.72	1.49	8	134	12	0.20	0.9	2.3	B	4 BASELGA DI PINE' (TRENTINO)
7318	840623	005821.63	FLD	46°17.91'	13°07.93'	5.20	1.13	8	152	3	0.14	1.0	1.1	C	4 GEMONA (FRIULI)
7319	840623	020423.25	FLD	46°21.01'	13°02.16'	7.08	1.23	8	151	6	0.21	1.6	2.6	C	4 TOLMEZZO (FRIULI)
7320	840623	173352.79	LD	44°47.46'	13°15.41'	18.28	2.49	16	321	10	0.20	3.0	2.7	D	8 ADRIATICO

N	DATE	ORTIME	LAT	Lon	DEP	MAG	NO	GAP	DM	RMS	ERH	ERZ	Q	NS	PLACE
7321	840624	000514.69	FLD	46°19.27'	13°15.75'	5.89	1.89	14	186	10	0.26	1.1	2.5	C	7 LUSEVERA (FRIULI)
7322	840624	031202.14	FLD	46°18.42'	13°02.16'	9.20	1.51	12	143	5	0.38	1.7	2.1	C	6 TRASAGHIS (FRIULI)
7323	840624	195016.57	SLD	45°37.79'	14°13.38'	4.55	2.24	6	231	20	0.12	1.7	5.3	D	3 KNEZAK (SLOVENIA)
7324	840625	100842.13	TED	46°10.82'	11°12.28'	10.17	1.79	10	168	13	0.11	0.5	1.0	B	5 GEMBRA (TRENTINO)
7325	840625	102831.41	TUD	46°07.40'	11°13.54'	7.92	1.86	8	128	10	0.07	0.3	0.8	B	4 BASELGA DI PINE' (TRENTINO)
7326	840625	154111.18	TED	46°08.26'	11°10.35'	11.01	1.66	6	223	10	0.09	1.1	1.4	C	3 LAVIS (TRENTINO)
7327	840626	023148.86	FLD	46°20.07'	12°55.82'	10.83	1.58	12	140	11	0.40	1.5	3.3	C	6 VILLA SANTINA (FRIULI)
7328	840626	061053.45	FLD	46°07.04'	13°34.34'	1.13	1.56	13	205	15	0.07	0.8	8.9	D	7 S. PIETRO AL NATISONE (FRIULI)
7329	840626	151209.10	VLD	45°45.55'	10°48.59'	20.00	2.00	8	267	5	0.21	1.9	1.7	C	4 MALCESINE (VENETO)
7330	840626	152654.52	TUD	46°07.92'	11°13.96'	3.72	1.56	7	132	11	0.06	0.3	1.8	B	4 BASELGA DI PINE' (TRENTINO)
7331	840626	191247.35	FLD	46°15.06'	13°11.61'	8.62	1.12	6	183	5	0.02	0.3	0.3	C	3 GEMONA (FRIULI)
7332	840627	031347.53	FLD	46°18.46'	12°57.45'	5.93	1.47	14	127	8	0.39	1.2	3.6	C	7 TRASAGHIS (FRIULI)
7333	840627	053210.16	FLD	46°17.19'	13°18.40'	12.25	1.29	8	202	7	0.09	1.5	1.3	C	4 LUSEVERA (FRIULI)
7334	840627	143821.31	TUD	46°06.96'	11°14.88'	12.17	1.93	10	121	9	0.20	1.0	2.1	B	6 BASELGA DI PINE' (TRENTINO)
7335	840627	163642.41	TUD	46°08.18'	11°10.58'	12.78	1.78	8	141	10	0.12	0.7	1.1	B	4 LAVIS (TRENTINO)
7336	840627	165021.67	TED	46°07.09'	11°10.61'	12.41	1.52	7	127	11	0.10	0.7	1.1	B	4 LAVIS (TRENTINO)
7337	840628	042327.73	FLD	46°21.62'	13°14.96'	8.49	2.54	28	67	12	0.60	1.0	3.3	C	14 CHIUSAFORTE (FRIULI)
7338	840629	081737.87	FLD	46°15.95'	13°14.70'	8.85	1.37	10	178	3	0.27	1.8	2.0	C	5 LUSEVERA (FRIULI)
7339	840629	130455.91	FLD	46°16.95'	12°58.72'	10.40	1.15	6	188	5	0.05	0.7	0.7	C	3 TRASAGHIS (FRIULI)
7340	840629	132449.23	FLD	46°28.20'	13°12.46'	7.00	2.26	17	110	7	0.33	1.0	3.7	C	9 DOGNA (FRIULI)
7341	840629	154501.36	TED	46°06.80'	11°13.04'	9.28	1.49	5	146	10	0.04	0.6	1.4	C	3 BASELGA DI PINE' (TRENTINO)
7342	840629	160206.51	TED	46°07.53'	11°11.08'	9.17	1.67	5	145	11	0.01	0.1	0.4	C	3 LAVIS (TRENTINO)
7343	840629	161530.19	TED	46°08.56'	11°11.43'	8.52	1.74	8	144	12	0.13	0.6	1.6	B	4 LAVIS (TRENTINO)
7344	840630	090646.85	OLD	46°39.97'	13°40.32'	1.87	2.03	16	300	26	0.15	0.8	9.7	D	8 BLEIBERG (AUSTRIA)
7345	840630	112447.33	FLD	46°18.11'	13°04.57'	3.12	1.12	6	186	3	0.11	1.2	1.4	C	4 TRASAGHIS (FRIULI)
7346	840630	192237.24	FLD	46°19.30'	13°02.29'	3.84	1.46	12	146	5	0.32	1.2	2.4	C	6 TRASAGHIS (FRIULI)
7347	840630	214252.37	FLD	46°17.17'	12°55.76'	8.73	1.32	12	229	7	0.19	1.3	1.5	C	6 PIELUNGO (FRIULI)
7348	840630	215425.80	FLD	46°18.04'	13°14.06'	7.54	1.08	6	253	7	0.06	0.8	0.9	C	3 LUSEVERA (FRIULI)
7349	840701	002529.35	FLD	46°17.89'	12°55.93'	7.50	1.29	12	221	8	0.16	1.0	1.4	C	6 PIELUNGO (FRIULI)
7350	840701	010933.08	FLD	46°19.99'	13°06.74'	6.07	1.08	6	284	2	0.09	1.3	1.0	C	3 GEMONA (FRIULI)
7351	840701	015648.58	FLD	46°17.33'	12°55.62'	8.37	1.65	12	229	7	0.25	1.7	2.1	C	6 PIELUNGO (FRIULI)
7352	840701	015657.62	FLD	46°17.44'	12°55.94'	8.00	1.50	12	224	7	0.18	1.2	1.5	C	6 PIELUNGO (FRIULI)
7353	840701	115102.66	FLD	46°16.25'	13°04.33'	4.01	1.17	6	235	6	0.09	1.1	1.5	C	3 TRASAGHIS (FRIULI)
7354	840701	154238.43	FLD	46°17.57'	12°55.70'	6.49	1.39	12	226	7	0.27	1.8	2.5	C	6 PIELUNGO (FRIULI)
7355	840701	175256.41	FLD	46°21.51'	13°02.25'	6.37	1.08	6	333	6	0.04	0.7	0.6	C	3 TOLMEZZO (FRIULI)
7356	840701	213921.06	FLD	46°15.12'	13°23.20'	8.90	1.00	7	254	11	0.02	0.7	0.7	C	4 UCCEA (FRIULI)
7357	840702	092459.06	FLD	46°13.77'	12°54.70'	6.49	1.28	7	321	6	0.06	0.7	1.3	C	4 CASTELNUOVO (FRIULI)
7358	840702	134310.97	LLD	45°38.43'	10°13.92'	10.80	2.88	41	72	23	0.75	1.5	1.9	D	21 LUMEZZANE (LOMBARDIA)
7359	840703	081017.06	FLD	46°17.70'	12°55.65'	7.94	1.14	10	225	8	0.15	1.1	1.6	C	5 PIELUNGO (FRIULI)
7360	840703	172802.90	FLD	46°18.88'	13°09.43'	3.50	1.06	8	170	4	0.15	1.1	1.9	C	4 GEMONA (FRIULI)
7361	840704	042757.38	FLD	46°18.43'	13°19.91'	5.70	1.08	8	255	10	0.09	1.2	2.4	C	4 UCCEA (FRIULI)
7362	840704	174728.33	FLD	46°21.00'	13°10.52'	8.58	1.21	10	191	7	0.22	1.6	2.3	C	5 MOGGIO UDINESE (FRIULI)
7363	840704	204033.68	LLD	45°35.35'	10°15.29'	19.16	2.17	16	232	53	0.59	3.1	2.5	D	8 LUMEZZANE (LOMBARDIA)
7364	840705	020058.52	FLD	46°16.88'	13°05.09'	6.03	1.60	14	97	4	0.34	1.0	1.7	C	7 GEMONA (FRIULI)
7365	840705	105930.88	SUD	46°08.41'	13°49.51'	5.23	1.75	11	204	35	0.11	0.7	6.1	D	7 MOST NA SOCI (SLOVENIA)
7366	840705	125638.56	FLD	46°17.98'	13°23.08'	17.21	1.24	8	266	13	0.08	1.6	1.4	C	4 UCCEA (FRIULI)
7367	840705	145730.15	CLD	45°19.87'	14°39.65'	5.94	3.01	30	301	49	0.48	2.2	1.2	D	15 HRELJN (CROATIA)
7368	840705	225650.60	FLD	46°14.99'	13°17.46'	9.30	1.28	12	188	4	0.32	1.8	2.0	D	6 TARCENTO (FRIULI)
7369	840706	092827.69	TLD	46°15.97'	11°10.70'	9.14	1.82	10	210	18	0.20	1.3	2.9	C	5 TRES (TRENTINO)
7370	840706	113908.60	SLD	46°01.42'	13°50.06'	12.87	2.13	13	136	35	0.09	0.3	1.5	B	7 VOJSKO (SLOVENIA)
7371	840706	153404.96	TED	46°08.25'	11°11.17'	11.21	1.61	8	141	11	0.17	0.9	1.9	C	4 LAVIS (TRENTINO)
7372	840706	160648.40	TED	46°08.38'	11°11.61'	8.32	1.84	9	142	12	0.26	1.1	2.4	C	5 LAVIS (TRENTINO)
7373	840706	172858.27	TED	46°07.39'	11°13.61'	10.73	1.75	7	127	10	0.14	0.8	1.4	B	4 BASELGA DI PINE' (TRENTINO)
7374	840706	180726.77	FLD	46°31.60'	13°20.33'	0.64	2.64	43	93	5	0.62	1.0	1.7	C	23 MALBORGHETTO (FRIULI)
7375	840706	222907.25	FLD	46°22.91'	12°53.99'	13.81	1.57	8	220	17	0.07	1.0	1.0	C	4 VILLA SANTINA (FRIULI)
7376	840707	012158.47	LLD	45°41.96'	10°10.83'	11.56	2.21	16	156	29	0.77	3.5	2.5	D	9 CARDONE VAL TROMPIA (LOMBARDIA)
7377	840707	021430.79	LLD	45°41.92'	10°12.22'	3.45	2.36	35	113	27	1.10	1.9	3.7	D	19 TAVERNOLE SUL MELLA (LOMBARDIA)
7378	840707	110838.80	FLD	46°20.06'	13°05.14'	6.51	1.28	6	324	2	0.07	1.1	0.8	C	3 MOGGIO UDINESE (FRIULI)
7379	840707	161014.62	FLD	46°21.36'	13°17.02'	11.09	1.38	10	240	14	0.23	1.9	2.8	C	5 CHIUSAFORTE (FRIULI)
7380	840708	075848.64	VLD	45°37.77'	12°08.54'	20.17	3.22	43	189	48	0.61	1.8	1.8	D	24 ZERO BRANCO (VENETO)

N	DATE	ORTIME	LAT	LOE	DEP	MAG	NO	GAP	DM	RMS	ERH	ERZ	Q	NS	PLACE	
7381	840708	194111.78	ALD	46°41.64'	10°31.35'	1.88	2.04	14	174	29	0.51	3.3	3.6	D	8	MALLES VENOSTA (ALTO ADIGE)
7382	840708	225102.95	FLD	46°21.38'	13°14.18'	2.16	1.24	12	198	11	0.26	1.5	9.7	D	6	CHIUSAFORTE (FRIULI)
7383	840708	233028.73	VLD	46°08.68'	12°12.25'	5.87	1.43	6	272	20	0.05	0.7	2.1	C	3	BELLUNO (VENETO)
7384	840708	234807.17	FLD	46°20.48'	13°12.31'	9.84	1.44	12	187	8	0.25	1.5	2.1	C	6	CHIUSAFORTE (FRIULI)
7385	840709	151316.70	TED	46°09.86'	11°11.79'	11.72	1.64	5	250	12	0.07	1.4	2.1	C	3	LAVIS (TRENTINO)
7386	840709	162539.24	TUD	46°07.99'	11°11.38'	8.52	1.77	10	137	11	0.16	0.6	1.4	C	5	LAVIS (TRENTINO)
7387	840709	210325.91	FLD	46°19.65'	13°10.18'	9.76	1.00	8	250	5	0.05	0.4	0.4	C	4	GEMONA (FRIULI)
7388	840709	212845.70	FLD	46°16.06'	13°10.94'	7.00	1.42	12	153	6	0.13	0.6	0.9	B	6	GEMONA (FRIULI)
7389	840709	230541.17	FLD	46°15.90'	13°10.53'	5.34	1.08	12	147	6	0.26	1.0	1.9	C	6	GEMONA (FRIULI)
7390	840709	230629.47	FLD	46°16.15'	13°11.91'	9.58	0.82	6	190	5	0.06	0.7	0.7	C	3	GEMONA (FRIULI)
7391	840710	162813.73	TED	46°08.10'	11°10.96'	9.44	1.54	8	139	11	0.07	0.3	0.7	B	4	LAVIS (TRENTINO)
7392	840710	171912.28	FLD	46°19.94'	13°11.08'	6.49	1.21	10	190	7	0.26	1.5	2.3	C	5	GEMONA (FRIULI)
7393	840711	132740.98	TED	46°09.57'	11°09.27'	8.64	1.51	5	241	9	0.02	0.7	0.5	C	3	LAVIS (TRENTINO)
7394	840711	190942.42	TUD	46°10.23'	11°12.24'	10.14	1.85	6	255	13	0.07	0.9	1.1	C	3	CEMBRA (TRENTINO)
7395	840712	071842.39	FLD	46°20.85'	12°58.69'	8.15	1.35	10	183	10	0.16	1.1	1.8	C	5	TOLMEZZO (FRIULI)
7396	840712	162721.52	TUD	46°09.07'	11°11.14'	7.51	1.81	9	151	11	0.30	1.4	4.7	C	5	LAVIS (TRENTINO)
7397	840713	002240.90	FLD	46°19.39'	12°56.00'	8.00	1.90	16	137	10	0.31	0.8	2.6	C	8	PIELUNGO (FRIULI)
7398	840713	012648.78	FLD	46°18.47'	13°06.10'	7.00	1.17	9	131	1	0.28	1.5	3.4	B	5	GEMONA (FRIULI)
7399	840713	024717.29	SLD	46°00.21'	14°11.52'	10.52	2.40	22	137	26	0.46	1.0	1.6	C	11	ZIRI (SLOVENIA)
7400	840713	055932.78	FLD	46°24.75'	12°34.89'	1.59	2.62	16	136	22	0.44	1.3	4.8	C	9	FORNI DI SOTTO (FRIULI)
7401	840713	140606.08	SUD	45°45.21'	14°23.47'	13.26	1.93	4	144	3	0.29	0.3	0.3	C	3	CERKNICA (SLOVENIA)
7402	840713	142027.61	FLD	46°18.14'	13°06.10'	3.85	1.67	13	128	2	0.37	1.2	3.2	C	7	GEMONA (FRIULI)
7403	840713	150004.25	FLD	46°20.86'	13°09.04'	7.00	1.35	10	174	5	0.35	1.9	2.9	C	5	MOGGIO UDINESE (FRIULI)
7404	840713	155855.17	TUD	46°06.28'	11°16.71'	11.41	1.74	8	140	7	0.12	0.9	1.3	B	4	BASELGA DI PINE' (TRENTINO)
7405	840713	163556.09	TED	46°08.38'	11°11.37'	7.15	1.70	10	142	11	0.35	1.3	3.4	C	5	LAVIS (TRENTINO)
7406	840714	013102.02	FLD	46°16.38'	13°17.99'	8.00	1.00	8	230	6	0.16	1.9	2.0	C	4	LUSEVERA (FRIULI)
7407	840715	224729.02	FLD	46°20.63'	13°10.57'	3.34	0.98	6	271	6	0.04	0.6	1.2	C	3	MOGGIO UDINESE (FRIULI)
7408	840716	020014.96	FLD	46°20.88'	13°04.11'	7.35	1.29	10	150	4	0.15	0.8	1.1	C	5	TOLMEZZO (FRIULI)
7409	840716	193245.43	FLD	46°15.40'	13°07.89'	9.28	0.90	8	123	4	0.08	0.5	0.6	B	4	GEMONA (FRIULI)
7410	840717	105909.24	SUD	46°06.51'	13°46.03'	12.60	1.48	12	246	30	0.20	3.5	6.7	D	6	MOST NA SOCI (SLOVENIA)
7411	840717	124602.62	FLD	46°19.15'	13°09.29'	9.49	1.93	16	168	4	0.23	0.8	1.0	C	8	GEMONA (FRIULI)
7412	840717	140430.19	SLD	46°19.41'	13°36.78'	12.16	2.34	31	128	14	0.49	0.9	1.8	C	16	KOBARID (SLOVENIA)
7413	840717	141708.89	TED	46°08.86'	11°12.05'	9.21	1.59	6	238	12	0.04	0.5	0.6	C	3	LAVIS (TRENTINO)
7414	840717	155416.44	TED	46°07.99'	11°11.60'	4.62	1.41	5	137	12	0.05	0.6	3.5	C	4	LAVIS (TRENTINO)
7415	840717	180804.59	SLD	46°17.66'	13°31.70'	21.87	1.23	10	269	21	0.13	1.5	0.8	C	5	ZAGA (SLOVENIA)
7416	840717	193005.73	SLD	46°17.37'	13°33.80'	20.63	1.21	11	276	22	0.13	1.9	2.2	C	6	ZAGA (SLOVENIA)
7417	840717	210725.13	SLD	46°16.09'	13°29.53'	24.92	1.26	10	262	17	0.11	1.8	1.9	C	5	ZAGA (SLOVENIA)
7418	840718	093001.99	SUD	46°04.53'	13°53.49'	20.65	2.14	12	147	40	0.43	1.8	1.9	C	7	VOJSKO (SLOVENIA)
7419	840718	105042.15	FLD	46°16.29'	13°14.70'	8.23	1.82	12	180	4	0.33	1.7	2.1	C	6	LUSEVERA (FRIULI)
7420	840718	105859.29	SUD	46°06.46'	13°48.07'	13.25	1.82	11	250	33	0.16	3.7	7.1	D	6	MOST NA SOCI (SLOVENIA)
7421	840718	105929.27	FLD	46°16.95'	13°15.55'	7.27	0.92	6	265	5	0.01	0.2	0.2	C	3	LUSEVERA (FRIULI)
7422	840718	151338.50	TUD	46°07.63'	11°12.80'	6.64	1.72	7	131	11	0.13	0.8	2.4	B	4	BASELGA DI PINE' (TRENTINO)
7423	840718	154011.19	TED	46°07.39'	11°15.90'	10.70	1.34	7	147	9	0.07	0.9	1.4	B	4	BASELGA DI PINE' (TRENTINO)
7424	840718	162145.00	TED	46°08.10'	11°10.89'	4.28	1.43	6	139	11	0.06	0.4	2.0	B	4	LAVIS (TRENTINO)
7425	840718	162435.21	OLD	46°37.00'	13°18.92'	6.21	1.48	9	292	12	0.20	1.9	6.0	D	5	RATTENDORF (AUSTRIA)
7426	840718	163810.25	TED	46°11.14'	11°12.33'	5.73	1.47	6	172	14	0.04	0.4	2.4	C	4	CEMBRA (TRENTINO)
7427	840718	165836.32	OLD	46°41.51'	13°38.81'	13.83	1.92	12	318	35	0.19	1.9	4.0	C	6	PATERNION (AUSTRIA)
7428	840718	174203.76	TUD	46°07.29'	11°13.03'	8.72	1.67	7	127	11	0.10	0.6	1.1	B	4	BASELGA DI PINE' (TRENTINO)
7429	840718	174852.18	TUD	46°07.94'	11°11.95'	7.96	1.82	8	136	12	0.25	1.1	3.0	C	4	LAVIS (TRENTINO)
7430	840718	200615.39	TUD	46°08.88'	11°12.68'	7.68	1.44	7	145	13	0.12	0.8	2.5	C	4	BASELGA DI PINE' (TRENTINO)
7431	840718	215555.95	FLD	46°27.75'	13°38.67'	1.99	1.52	11	288	6	0.24	1.5	6.2	D	6	FUSINE (FRIULI)
7432	840719	010357.13	FLD	46°16.27'	13°17.18'	7.00	1.19	12	192	5	0.27	1.4	2.0	C	6	LUSEVERA (FRIULI)
7433	840719	092425.14	TUD	46°14.89'	11°11.68'	6.95	1.49	7	212	17	0.18	1.5	3.9	C	4	MEZZOLOMBARDO (TRENTINO)
7434	840719	150908.92	TUD	46°08.79'	11°07.80'	1.76	1.43	8	155	7	0.34	0.8	4.1	C	5	LAVIS (TRENTINO)
7435	840719	225155.71	FLD	46°20.00'	13°10.91'	10.67	1.15	10	179	6	0.18	1.8	1.8	C	5	GEMONA (FRIULI)
7436	840720	151726.41	TUD	46°07.84'	11°14.57'	3.57	1.63	10	130	10	0.21	0.8	3.8	C	5	BASELGA DI PINE' (TRENTINO)
7437	840720	161947.38	TUD	46°11.27'	11°12.15'	10.38	1.52	9	174	14	0.15	0.7	1.5	B	5	MEZZOLOMBARDO (TRENTINO)
7438	840721	094836.49	FLD	46°23.36'	13°07.91'	12.32	1.30	10	186	8	0.15	1.3	1.5	C	5	MOGGIO UDINESE (FRIULI)
7439	840722	043943.86	FLD	46°16.35'	13°13.95'	11.43	1.26	10	176	4	0.19	1.7	1.5	C	5	LUSEVERA (FRIULI)
7440	840722	185023.82	FLD	46°15.92'	13°06.10'	7.31	1.25	12	107	5	0.30	1.2	1.7	B	6	GEMONA (FRIULI)

N	DATE	ORTIME		LAT	LON	DEP	MAG	NO	GAP	DM	RMS	ERH	ERZ	Q	NS	PLACE
7441	840723	152247.43	TED	46°07.82'	11°10.89'	7.73	1.51	6	136	11	0.06	0.4	1.2	B	4	LAVIS (TRENTINO)
7442	840723	170318.90	TLD	46°04.23'	11°21.97'	11.23	1.31	6	196	5	0.07	1.5	0.7	C	4	RONCEGNO (TRENTINO)
7443	840725	063609.72	FLD	46°27.10'	12°46.99'	12.36	2.13	21	149	15	0.29	0.8	1.5	C	11	SAURIS (FRIULI)
7444	840725	063700.66	FLD	46°19.86'	13°06.43'	6.43	0.90	6	291	1	0.06	0.9	0.7	C	3	GEMONA (FRIULI)
7445	840725	075950.47	FLD	46°26.59'	12°46.39'	12.26	1.85	13	217	16	0.16	1.1	2.1	C	7	SAURIS (FRIULI)
7446	840725	105925.74	SED	46°08.40'	13°51.13'	2.34	1.76	12	259	37	0.06	1.1	14.7	D	6	GRAHOVO (SLOVENIA)
7447	840726	012908.70	FLD	46°10.10'	13°37.82'	14.04	1.66	17	218	20	0.16	1.1	1.8	C	9	DRENCHIA (FRIULI)
7448	840726	161238.49	TUD	46°08.38'	11°11.55'	7.81	1.78	9	142	12	0.29	1.3	2.9	C	5	LAVIS (TRENTINO)
7449	840726	172826.32	TED	46°05.86'	11°18.60'	8.07	1.32	7	153	5	0.10	1.7	1.2	C	4	BASELGA DI PINE' (TRENTINO)
7450	840727	020342.89	FLD	46°16.22'	13°12.14'	6.56	1.39	10	167	5	0.26	1.5	2.1	C	5	GEMONA (FRIULI)
7451	840727	114514.79	FLD	46°34.05'	13°17.78'	1.70	1.62	13	265	6	0.28	1.4	9.7	D	7	PONTEBBA (FRIULI)
7452	840727	171003.52	FLD	46°20.86'	13°18.55'	9.28	1.50	14	175	13	0.34	1.4	3.2	C	7	CHIUSAFORTE (FRIULI)
7453	840728	175447.16	FLD	46°27.38'	12°45.60'	13.93	1.82	16	129	15	0.24	0.9	2.8	B	9	SAURIS (FRIULI)
7454	840728	214106.47	FLD	46°22.39'	12°55.29'	10.91	1.28	11	150	15	0.16	0.6	1.9	C	6	VILLA SANTINA (FRIULI)
7455	840728	230628.37	FLD	46°16.95'	13°09.79'	2.99	1.12	6	179	6	0.02	0.2	0.6	B	3	GEMONA (FRIULI)
7456	840729	121131.71	FLD	46°17.02'	13°10.28'	4.87	1.70	15	116	7	0.48	1.4	2.8	C	8	GEMONA (FRIULI)
7457	840729	151446.68	FLD	46°17.40'	13°07.15'	9.11	1.56	12	146	4	0.23	1.1	1.2	C	6	GEMONA (FRIULI)
7458	840729	195127.40	SLD	45°54.94'	14°38.11'	9.62	2.42	25	250	17	0.42	1.7	1.0	D	13	TURJAK (SLOVENIA)
7459	840729	204154.11	FLD	46°18.21'	13°03.30'	3.70	1.19	10	131	4	0.19	0.8	1.5	B	5	TRASAGHIS (FRIULI)
7460	840730	093147.72	OLD	46°37.82'	13°18.18'	2.83	1.82	10	294	13	0.18	1.2	9.2	D	6	RATTENDORF (AUSTRIA)
7461	840730	132205.05	FLD	46°02.79'	13°27.28'	7.24	1.65	8	349	11	0.03	1.1	0.4	C	4	PREPOTTO (FRIULI)
7462	840730	141927.18	TLD	45°46.64'	11°04.32'	13.92	1.85	8	266	15	0.18	1.7	2.3	C	4	ALA (TRENTINO)
7463	840730	162757.36	TED	46°09.50'	11°12.68'	9.13	1.62	6	248	13	0.02	0.3	0.4	C	3	BASELGA DI PINE' (TRENTINO)
7464	840730	165105.79	TLD	46°07.12'	11°14.68'	8.90	1.52	7	123	9	0.13	1.0	2.0	B	4	BASELGA DI PINE' (TRENTINO)
7465	840730	171429.92	TUD	46°09.12'	11°12.55'	8.69	1.40	4	243	13	0.00	0.3	0.3	C	3	BASELGA DI PINE' (TRENTINO)
7466	840731	105834.34	SUD	46°05.51'	13°46.13'	12.39	1.78	14	230	31	0.25	3.9	8.0	D	7	MOST NA SOCI (SLOVENIA)
7467	840731	115043.20	LLD	45°33.40'	10°30.83'	13.57	2.06	10	317	48	0.18	1.7	1.2	C	5	MANERBA DEL GARDA (LOMBARDIA)
7468	840731	190726.19	SLD	45°52.33'	14°13.35'	23.13	1.91	4	168	22	0.06	0.3	0.3	C	3	LOGATEC (SLOVENIA)
7469	840801	052732.99	CLD	45°04.23'	14°04.42'	6.99	2.18	15	328	75	0.17	2.9	1.1	D	9	BARBAN (CROATIA)
7470	840801	135335.84	FLD	46°16.85'	13°07.00'	8.16	1.49	12	133	5	0.22	0.9	1.3	B	6	GEMONA (FRIULI)
7471	840801	144236.19	OLD	46°39.43'	13°21.72'	7.96	1.79	13	289	17	0.17	1.5	5.6	D	7	HERMAGOR (AUSTRIA)
7472	840801	170220.35	OED	46°37.54'	13°19.90'	1.75	1.46	11	282	13	0.09	0.8	9.5	D	6	HERMAGOR (AUSTRIA)
7473	840801	170239.48	OED	46°37.85'	13°20.79'	1.16	1.23	4	308	14	0.09	0.3	0.3	C	3	HERMAGOR (AUSTRIA)
7474	840801	170248.57	OED	46°36.93'	13°21.11'	0.66	1.36	4	310	13	0.04	0.3	0.3	C	3	HERMAGOR (AUSTRIA)
7475	840801	211821.59	FLD	46°18.05'	13°15.63'	10.17	1.10	10	192	7	0.21	1.8	2.2	C	5	LUSEVERA (FRIULI)
7476	840802	093218.26	FLD	46°07.60'	13°39.01'	4.59	1.51	13	217	21	0.13	1.9	7.7	D	7	STREGNA (FRIULI)
7477	840802	111845.94	FLD	46°16.92'	13°02.37'	7.56	1.29	12	129	6	0.25	1.0	1.3	B	6	TRASAGHIS (FRIULI)
7478	840802	161736.06	TUD	46°08.04'	11°13.31'	6.03	1.40	7	135	12	0.16	1.0	3.3	B	4	BASELGA DI PINE' (TRENTINO)
7479	840802	164244.14	TUD	46°07.92'	11°11.33'	8.77	1.51	8	136	11	0.14	0.7	1.6	B	4	LAVIS (TRENTINO)
7480	840803	092116.29	FED	46°02.76'	13°29.21'	1.85	1.01	6	278	13	0.09	0.7	3.6	C	3	PREPOTTO (FRIULI)
7481	840803	092831.94	FED	46°02.54'	13°28.56'	3.62	1.12	6	279	13	0.05	1.0	2.7	C	3	PREPOTTO (FRIULI)
7482	840803	144439.28	TED	46°09.10'	11°08.84'	1.89	1.80	10	158	8	0.27	1.1	9.2	C	6	LAVIS (TRENTINO)
7483	840803	163830.34	VLD	45°39.41'	10°53.54'	1.23	2.39	23	257	14	0.46	1.9	1.8	D	12	DOLCE (VENETO)
7484	840804	000111.69	FLD	46°23.74'	13°03.74'	12.84	1.26	10	163	9	0.14	1.1	1.3	C	5	TOLMEZZO (FRIULI)
7485	840804	024441.70	FLD	46°22.25'	13°03.91'	3.51	1.20	10	156	6	0.29	1.6	4.1	C	5	TOLMEZZO (FRIULI)
7486	840804	065454.20	FLD	46°13.44'	13°13.05'	0.74	1.20	12	136	2	0.37	1.5	6.5	C	7	TARCENTO (FRIULI)
7487	840804	112753.91	SLD	46°04.75'	14°44.63'	12.04	2.15	15	282	17	0.34	2.2	1.6	D	8	KRESNISKE (SLOVENIA)
7488	840804	175423.10	FLD	46°25.12'	13°03.83'	13.20	1.53	8	170	11	0.09	0.8	1.0	B	4	ARTA (FRIULI)
7489	840804	194102.75	FLD	46°25.97'	12°47.30'	11.89	1.95	20	147	17	0.29	0.8	3.0	C	11	SAURIS (FRIULI)
7490	840804	203955.59	FLD	46°26.88'	12°50.89'	16.39	1.37	6	244	15	0.05	1.3	1.2	C	3	OVARO (FRIULI)
7491	840804	205314.77	FLD	46°18.60'	13°13.07'	4.72	1.29	13	149	8	0.42	1.7	5.3	C	7	LUSEVERA (FRIULI)
7492	840805	063945.13	FLD	46°20.75'	13°10.02'	10.57	2.27	32	60	6	0.40	0.7	0.9	B	18	MOGGIO UDINESE (FRIULI)
7493	840805	133449.57	LD	44°34.29'	12°31.65'	39.45	3.24	38	166	15	0.83	2.4	4.7	D	20	ADRIATICO
7494	840805	214138.16	FLD	46°27.22'	12°47.78'	12.16	1.76	17	155	15	0.15	0.5	1.4	C	9	SAURIS (FRIULI)
7495	840806	015711.07	FLD	46°25.71'	12°46.20'	5.34	1.55	11	220	18	0.12	0.9	4.2	C	6	SAURIS (FRIULI)
7496	840806	031504.88	FLD	46°26.89'	12°46.40'	12.29	1.84	15	216	15	0.26	1.5	2.8	C	8	SAURIS (FRIULI)
7497	840806	235044.84	CLD	45°27.01'	14°16.68'	4.08	2.03	4	286	34	0.00	0.3	0.3	C	3	RUPA (CROATIA)
7498	840807	003706.42	FLD	46°14.24'	12°41.82'	1.64	1.99	18	111	9	0.26	0.7	7.2	C	9	ANDREIS (FRIULI)
7499	840807	051837.13	FLD	46°26.92'	12°47.63'	17.40	2.24	19	145	15	0.21	0.7	1.4	C	10	SAURIS (FRIULI)
7500	840807	091926.54	SLD	46°14.21'	13°55.71'	5.27	1.98	18	256	23	0.18	1.2	5.9	D	9	RUT (SLOVENIA)

N	DATE	ORTIME	LAT	Lon	DEP	MAG	NO	GAP	DM	RMS	ERH	ERZ	Q	NS	PLACE
7501	840807	092954.46	CLD	45°29.82'	14°18.05'	5.76	2.06	14	271	29	0.26	1.6	1.6	C	9 RUPA (CROATIA)
7502	840807	094250.99	FLD	45°59.35'	13°28.83'	6.61	1.22	5	189	18	0.35	0.5	2.7	D	3 CORMONS (FRIULI)
7503	840807	121043.54	CLD	45°14.45'	14°44.65'	3.08	2.43	16	335	93	0.36	4.0	1.3	D	8 BRIBIR (CROATIA)
7504	840807	124622.85	FUD	46°04.94'	13°29.27'	7.70	1.11	9	151	10	0.25	1.1	3.5	C	5 PREPOTTO (FRIULI)
7505	840807	145821.34	TED	46°05.28'	11°14.69'	3.68	1.56	6	141	7	0.12	1.7	6.2	C	4 BASELGA DI PINE' (TRENTINO)
7506	840808	102257.62	FLD	46°17.59'	13°16.49'	12.31	1.55	14	153	7	0.36	1.7	2.5	C	7 LUSEVERA (FRIULI)
7507	840808	130317.91	GLD	45°58.50'	13°41.96'	11.54	1.39	5	181	22	0.01	0.3	0.7	C	3 GORIZIA (VENEZIA-GIULIA)
7508	840808	173311.85	SUD	45°42.63'	13°50.78'	7.00	2.17	11	182	6	0.27	1.5	3.9	C	8 M. DEI PINI (SLOVENIA)
7509	840808	192803.31	FLD	46°27.54'	13°36.52'	1.58	1.74	15	252	4	0.31	1.4	6.1	D	8 FUSINE (FRIULI)
7510	840809	051905.71	FLD	46°18.21'	13°10.60'	9.65	1.27	10	174	6	0.31	1.7	2.3	C	5 GEMONA (FRIULI)
7511	840809	100529.56	OLD	47°16.82'	11°37.98'	1.24	2.34	28	115	27	0.96	1.8	3.5	D	15 WEER (AUSTRIA)
7512	840809	110029.58	SUD	46°08.02'	13°45.94'	16.63	1.57	6	245	10	0.14	1.9	1.9	C	3 MOST NA SOCI (SLOVENIA)
7513	840809	113216.10	GLD	45°59.18'	13°41.84'	12.59	1.96	12	130	21	0.50	1.6	5.0	C	7 GORIZIA (VENEZIA-GIULIA)
7514	840810	092016.26	TUD	46°14.54'	11°11.16'	8.03	1.87	10	200	16	0.13	0.8	1.9	C	5 MEZZOLOMBARDO (TRENTINO)
7515	840810	155919.79	CLD	45°15.39'	14°39.23'	17.19	2.19	5	312	56	0.14	3.3	1.6	D	3 HRELJN (CROATIA)
7516	840810	222601.67	FLD	46°18.08'	12°55.62'	8.62	2.89	29	115	34	0.68	1.5	2.2	D	17 PIELUNGO (FRIULI)
7517	840810	224243.63	FLD	46°18.31'	12°54.78'	7.36	2.65	29	115	33	0.56	1.3	2.0	D	17 PIELUNGO (FRIULI)
7518	840811	075521.37	SLD	46°03.24'	14°08.87'	9.71	1.95	16	151	29	0.54	1.8	3.8	D	8 ZIRI (SLOVENIA)
7519	840811	090651.71	FLD	46°18.21'	12°55.91'	9.58	1.05	7	133	8	0.08	0.6	1.4	B	4 PIELUNGO (FRIULI)
7520	840811	092934.09	FLD	46°18.19'	12°54.94'	10.59	1.35	13	137	9	0.16	0.5	1.2	C	7 PIELUNGO (FRIULI)
7521	840811	103632.66	TUD	46°08.29'	11°10.60'	10.72	1.63	8	142	10	0.14	0.7	1.4	B	4 LAVIS (TRENTINO)
7522	840811	112519.90	SLD	45°31.43'	14°17.31'	5.40	2.47	30	255	26	0.47	1.8	2.0	D	16 ILIRSKA BISTRICA (SLOVENIA)
7523	840811	134432.88	FLD	46°17.34'	12°51.92'	9.34	1.18	11	149	11	0.22	0.9	3.2	C	6 PIELUNGO (FRIULI)
7524	840811	191917.05	FLD	46°18.43'	12°55.97'	11.18	1.05	9	134	8	0.11	0.5	1.1	B	5 PIELUNGO (FRIULI)
7525	840812	005146.79	FLD	46°20.44'	13°11.40'	5.22	1.30	14	153	7	0.18	0.7	1.9	C	7 MOGGIO UDINESE (FRIULI)
7526	840812	040559.60	CLD	45°14.85'	14°41.33'	1.92	2.18	21	311	58	0.35	2.3	1.6	D	11 DRIVENIK (CROATIA)
7527	840812	070320.68	CLD	45°16.53'	14°39.86'	0.26	2.25	12	341	85	0.24	3.5	1.1	D	6 HRELJN (CROATIA)
7528	840813	083405.62	FLD	46°19.09'	12°55.49'	8.32	1.70	14	138	10	0.29	0.9	2.5	C	7 PIELUNGO (FRIULI)
7529	840814	114245.47	FLD	46°17.36'	13°13.83'	12.28	1.16	6	218	11	0.03	0.4	0.4	C	3 LUSEVERA (FRIULI)
7530	840817	204116.37	FLD	46°17.92'	12°54.95'	10.80	1.02	7	136	8	0.10	0.9	1.8	B	4 PIELUNGO (FRIULI)
7531	840818	060653.96	OLD	46°39.40'	13°22.33'	3.61	1.61	7	302	18	0.04	0.5	4.0	C	4 HERMAGOR (AUSTRIA)
7532	840818	101109.18	OLD	46°41.33'	13°50.84'	8.54	1.62	7	298	48	0.04	0.8	5.7	D	4 TREFEN (AUSTRIA)
7533	840818	145603.04	FLD	46°32.10'	13°03.62'	10.97	1.64	15	168	7	0.29	1.3	2.3	C	8 PALUZZA (FRIULI)
7534	840818	193037.90	FLD	46°17.34'	13°07.01'	5.33	1.20	8	141	4	0.27	1.2	2.3	C	4 GEMONA (FRIULI)
7535	840818	231134.94	FLD	46°19.30'	13°08.55'	10.24	3.12	51	46	3	0.71	1.0	1.0	C	28 GEMONA (FRIULI)
7536	840819	002311.35	FLD	46°27.66'	12°59.71'	15.40	1.51	10	191	11	0.13	1.4	1.1	C	5 ARTA (FRIULI)
7537	840819	051835.02	SLD	45°51.94'	15°06.77'	17.77	2.24	16	320	49	0.61	4.4	1.8	D	8 TREBNJE (SLOVENIA)
7538	840819	065401.47	FLD	46°19.17'	12°39.18'	10.88	1.39	10	197	18	0.28	1.8	3.9	C	6 CLAUTANA (FRIULI)
7539	840819	191907.20	FLD	46°22.88'	13°03.60'	12.27	1.13	6	175	7	0.08	1.2	1.1	C	3 TOLMEZZO (FRIULI)
7540	840820	101506.26	SED	46°04.04'	13°41.01'	5.18	1.49	8	186	12	0.17	1.4	4.2	C	4 PLAVE (SLOVENIA)
7541	840820	122031.97	FLD	46°32.00'	12°53.40'	11.59	1.60	12	261	7	0.20	1.9	1.4	C	6 COMELIANS (FRIULI)
7542	840820	164531.11	OLD	46°35.91'	13°16.70'	2.21	1.44	6	282	9	0.12	1.4	7.7	D	4 RATTENDORF (AUSTRIA)
7543	840820	172035.48	OED	46°37.63'	13°23.09'	4.26	1.60	9	298	15	0.11	1.1	6.1	D	5 HERMAGOR (AUSTRIA)
7544	840820	183839.68	FLD	46°24.27'	13°07.49'	11.24	1.10	8	188	10	0.04	0.4	0.5	C	4 MOGGIO UDINESE (FRIULI)
7545	840821	055230.66	VLD	45°41.13'	10°44.45'	16.42	1.98	9	289	14	0.20	1.7	2.0	C	5 BRENZONE (VENETO)
7546	840821	070016.19	FUD	46°03.69'	13°28.80'	3.82	1.26	6	270	11	0.01	0.2	0.3	C	3 PREPOTTO (FRIULI)
7547	840821	090531.76	FUD	46°03.62'	13°28.78'	0.90	1.02	6	271	11	0.02	0.4	3.6	C	3 PREPOTTO (FRIULI)
7548	840821	090849.00	FUD	46°02.58'	13°28.76'	5.35	1.24	8	275	13	0.07	1.0	1.8	C	4 PREPOTTO (FRIULI)
7549	840821	094241.62	FLD	46°13.62'	12°36.58'	20.36	1.29	9	242	8	0.12	1.1	1.0	C	5 ANDREIS (FRIULI)
7550	840821	095833.84	FLD	46°17.79'	12°36.94'	3.87	1.92	25	134	15	0.48	1.1	2.7	C	13 CLAUTANA (FRIULI)
7551	840821	160758.00	SLD	46°09.07'	13°51.95'	10.50	1.54	7	268	17	0.10	1.5	2.1	C	4 GRAHOVO (SLOVENIA)
7552	840821	172809.29	TUD	46°07.93'	11°11.33'	8.70	1.94	12	137	11	0.22	0.8	1.6	C	6 LAVIS (TRENTINO)
7553	840822	090045.40	FUD	46°04.02'	13°28.82'	7.17	1.31	6	266	11	0.04	0.8	0.9	C	3 PREPOTTO (FRIULI)
7554	840822	094959.09	CLD	45°49.88'	13°30.92'	19.02	1.47	8	210	24	0.09	1.1	1.4	C	4 MONFALCONE (VENEZIA-GIULIA)
7555	840822	134129.57	VLD	45°47.79'	11°20.29'	14.72	2.50	35	174	15	0.44	1.5	1.4	C	18 ARSIERO (VENETO)
7556	840822	140739.53	OLD	46°38.00'	13°20.56'	1.68	1.30	9	297	14	0.07	0.5	6.7	D	5 HERMAGOR (AUSTRIA)
7557	840822	145628.66	TUD	46°07.60'	11°12.64'	5.64	1.71	6	131	11	0.06	0.5	1.5	B	4 BASELGA DI PINE' (TRENTINO)
7558	840822	153846.41	TED	46°10.50'	11°09.17'	23.24	1.68	5	177	10	0.23	5.4	8.6	D	4 MEZZOLOMBARDO (TRENTINO)
7559	840822	171012.34	TED	46°11.44'	11°11.86'	11.57	1.61	6	177	13	0.18	1.8	5.8	C	4 MEZZOLOMBARDO (TRENTINO)
7560	840823	030020.73	FLD	46°20.91'	13°16.91'	7.17	1.56	14	171	13	0.33	1.5	4.6	C	7 CHIUSAFORTE (FRIULI)

N	DATE	ORTIME	LAT	LON	DEP	MAG	NO	GAP	DM	RMS	ERH	ERZ	Q	NS	PLACE	
7561	840823	060705.72	LLD	45°44.29'	10°17.32'	7.64	2.34	29	54	24	0.67	1.2	1.9	D	15	TAVERNOLE SUL MELLA (LOMBARDIA)
7562	840823	064443.05	FUD	46°04.13'	13°28.90'	4.70	1.21	6	265	11	0.05	1.0	1.5	C	3	PREPOTTO (FRIULI)
7563	840823	163136.43	OLD	46°37.27'	13°18.64'	2.97	1.27	6	292	12	0.06	0.9	4.9	C	4	RATTENDORF (AUSTRIA)
7564	840823	174431.36	SLD	46°10.02'	13°46.39'	10.10	1.04	4	342	10	0.00	0.3	0.3	C	3	TOLMIN (SLOVENIA)
7565	840824	164104.39	TED	46°08.17'	11°12.76'	11.50	1.44	6	137	12	0.04	0.3	0.6	B	4	BASELGA DI PINE' (TRENTINO)
7566	840824	195309.49	FLD	46°16.61'	13°17.01'	8.66	1.09	8	184	5	0.07	0.9	0.9	C	4	LUSEVERA (FRIULI)
7567	840825	025544.85	FLD	46°19.17'	13°15.23'	1.86	1.89	22	114	9	0.40	0.8	8.6	C	11	LUSEVERA (FRIULI)
7568	840825	131451.38	FLD	46°17.40'	13°17.23'	12.20	1.55	14	154	7	0.25	1.2	1.7	C	7	LUSEVERA (FRIULI)
7569	840825	175949.78	FLD	46°24.56'	13°12.42'	3.86	1.30	14	163	13	0.27	1.1	4.5	C	7	CHIUSAFORTE (FRIULI)
7570	840825	233632.03	FLD	46°21.49'	13°12.24'	1.65	1.76	5	285	9	0.11	0.9	5.4	D	3	CHIUSAFORTE (FRIULI)
7571	840825	233638.42	FLD	46°18.42'	13°04.66'	6.61	1.09	8	186	2	0.08	0.6	0.7	C	4	TRASAGHIS (FRIULI)
7572	840826	230132.92	FLD	46°21.85'	13°08.41'	9.13	0.96	6	298	6	0.01	0.2	0.2	C	3	MOGGIO UDINESE (FRIULI)
7573	840827	034040.07	FLD	46°17.05'	13°06.73'	9.47	2.01	20	92	4	0.33	0.8	1.2	C	10	GEMONA (FRIULI)
7574	840827	064054.22	FUD	46°02.85'	13°28.85'	9.28	1.19	6	277	12	0.03	0.5	0.6	C	3	PREPOTTO (FRIULI)
7575	840827	080056.24	FLD	46°18.65'	13°09.09'	2.21	1.11	8	166	4	0.40	2.3	6.2	C	4	GEMONA (FRIULI)
7576	840827	095127.73	FUD	46°02.97'	13°28.64'	8.70	1.16	6	276	12	0.07	1.4	1.6	C	3	PREPOTTO (FRIULI)
7577	840827	165754.31	FLD	46°15.87'	13°15.75'	8.57	1.35	14	143	3	0.36	1.6	2.1	C	7	LUSEVERA (FRIULI)
7578	840828	055313.59	CLD	45°15.20'	15°09.72'	1.74	2.56	16	342	79	0.43	4.7	1.3	D	8	KLEK (CROATIA)
7579	840828	061617.88	FUD	46°02.87'	13°28.42'	3.90	1.20	6	276	12	0.07	1.4	3.0	C	3	PREPOTTO (FRIULI)
7580	840828	122413.25	FLD	46°16.97'	13°10.62'	9.58	0.82	5	190	7	0.00	0.0	0.0	C	3	GEMONA (FRIULI)
7581	840828	123918.36	FUD	46°02.11'	13°27.62'	5.66	1.32	6	281	13	0.06	1.2	2.3	C	3	PREPOTTO (FRIULI)
7582	840828	154322.97	OLD	46°45.29'	13°44.18'	15.67	1.57	11	297	44	0.11	1.3	5.2	D	6	RADENTHEIN (AUSTRIA)
7583	840829	052859.15	FLD	46°22.02'	12°54.47'	5.55	1.05	8	217	15	0.19	1.7	4.4	C	4	VILLA SANTINA (FRIULI)
7584	840829	092409.53	FLD	46°14.62'	13°23.21'	6.61	1.33	5	181	12	0.07	1.2	3.9	C	3	TAIPANA (FRIULI)
7585	840829	105633.30	SED	46°02.73'	13°44.87'	2.53	1.43	6	319	16	0.05	1.3	6.9	D	3	CEPOVAN (SLOVENIA)
7586	840829	121742.10	FED	46°01.21'	13°29.10'	1.75	1.09	6	286	15	0.01	0.2	1.4	C	3	PREPOTTO (FRIULI)
7587	840829	223648.25	FLD	46°20.44'	12°43.08'	10.64	3.40	69	63	21	0.66	0.9	1.1	C	46	AMPEZZO (FRIULI)
7588	840830	060951.33	FLD	46°17.40'	13°03.34'	6.71	1.69	14	103	5	0.27	0.8	1.4	B	7	TRASAGHIS (FRIULI)
7589	840830	105723.49	FLD	45°56.68'	13°24.87'	23.62	1.47	6	303	21	0.06	1.4	1.6	C	3	MANZANO (FRIULI)
7590	840830	112933.11	FLD	46°19.30'	13°01.97'	1.66	1.08	10	149	5	0.35	1.4	6.6	C	5	TRASAGHIS (FRIULI)
7591	840830	115805.22	FLD	46°19.30'	13°02.56'	3.90	1.05	8	143	4	0.20	1.2	2.5	C	4	TRASAGHIS (FRIULI)
7592	840830	134440.12	FLD	46°20.39'	12°58.98'	9.01	1.01	6	238	9	0.05	1.6	1.1	C	3	TOLMEZZO (FRIULI)
7593	840830	145451.12	OLD	46°36.58'	13°14.98'	13.32	1.28	7	275	11	0.07	0.9	1.5	C	4	RATTENDORF (AUSTRIA)
7594	840831	034416.15	LLD	45°48.04'	10°33.01'	0.09	2.19	12	299	21	0.37	2.4	1.9	D	6	BAGOLINO (LOMBARDIA)
7595	840831	062549.33	FUD	46°02.88'	13°28.41'	3.67	1.16	6	276	12	0.07	1.3	3.3	C	3	PREPOTTO (FRIULI)
7596	840831	094158.79	OLD	46°40.01'	13°45.76'	18.77	1.76	9	291	41	0.17	1.8	4.3	C	5	AFRITZ (AUSTRIA)
7597	840831	121715.81	FUD	46°02.75'	13°28.84'	8.02	1.17	6	278	13	0.03	0.6	0.7	C	3	PREPOTTO (FRIULI)
7598	840831	122946.14	FLD	46°20.15'	13°11.89'	11.14	1.24	14	153	8	0.26	1.1	2.0	C	7	MOGGIO UDINESE (FRIULI)
7599	840901	070824.54	SUD	46°05.32'	13°44.17'	12.18	1.52	8	214	12	0.13	1.1	1.3	C	4	MOST NA SOCI (SLOVENIA)
7600	840901	080148.02	FLD	46°15.26'	13°07.64'	11.28	1.02	6	238	8	0.07	1.8	0.7	C	3	GEMONA (FRIULI)
7601	840901	213224.56	FLD	46°17.76'	13°05.45'	7.00	1.33	12	110	3	0.30	1.2	1.6	C	6	GEMONA (FRIULI)
7602	840902	035024.25	FLD	46°16.29'	13°08.83'	9.15	0.88	6	152	6	0.04	0.5	0.6	B	3	GEMONA (FRIULI)
7603	840902	045225.89	CLD	45°06.36'	14°08.77'	2.24	2.33	24	290	73	0.44	2.0	2.0	D	12	LABIN (CROATIA)
7604	840902	230123.10	FLD	46°20.40'	13°11.91'	4.64	1.33	14	154	8	0.32	1.3	4.1	C	7	MOGGIO UDINESE (FRIULI)
7605	840903	073309.87	VLD	45°24.79'	11°47.18'	18.26	2.16	8	335	70	0.10	1.7	0.6	C	4	ABANO TERME (VENETO)
7606	840903	122043.29	FUD	46°02.16'	13°28.62'	6.18	1.27	6	281	13	0.05	1.1	1.9	C	3	PREPOTTO (FRIULI)
7607	840904	041723.97	FLD	46°18.53'	13°17.13'	9.21	1.27	10	160	9	0.13	1.2	2.0	C	5	LUSEVERA (FRIULI)
7608	840904	042719.18	FLD	46°20.13'	13°11.91'	3.10	1.65	14	101	8	0.33	0.9	4.7	C	7	MOGGIO UDINESE (FRIULI)
7609	840904	044435.49	FLD	46°16.77'	13°07.64'	9.32	1.06	6	217	5	0.03	0.9	0.3	C	3	GEMONA (FRIULI)
7610	840904	050621.00	FLD	46°19.99'	13°12.46'	7.75	1.33	12	154	8	0.29	1.4	2.8	C	6	LUSEVERA (FRIULI)
7611	840904	063755.73	OED	46°38.29'	13°17.83'	3.12	1.50	9	295	14	0.15	1.4	9.0	D	5	RATTENDORF (AUSTRIA)
7612	840904	070535.70	FLD	46°16.40'	13°07.00'	9.33	1.25	6	228	5	0.04	1.1	0.4	C	3	GEMONA (FRIULI)
7613	840904	095047.69	SLD	46°04.70'	13°45.19'	8.82	1.74	11	218	14	0.22	1.9	4.4	C	6	CEPOVAN (SLOVENIA)
7614	840905	005958.90	FUD	46°23.63'	12°56.27'	12.32	1.12	6	242	15	0.02	0.9	0.6	C	3	VILLA SANTINA (FRIULI)
7615	840905	051317.70	FLD	46°28.01'	13°37.25'	1.76	1.88	13	256	5	0.24	1.3	6.2	D	7	FUSINE (FRIULI)
7616	840905	054523.94	FLD	46°14.70'	13°38.36'	12.86	1.37	6	270	8	0.07	1.5	1.2	C	3	DRENCHIA (FRIULI)
7617	840905	074135.87	SLD	46°00.40'	13°49.52'	3.33	1.89	9	225	23	0.19	1.6	8.5	D	5	CEPOVAN (SLOVENIA)
7618	840905	085826.63	TUD	46°09.22'	11°09.49'	2.23	1.70	10	158	9	0.14	0.6	3.4	C	5	LAVIS (TRENTINO)
7619	840905	124541.92	OLD	46°31.71'	13°43.82'	4.49	2.01	15	277	16	0.20	1.1	6.9	D	8	ARNOLDSTEIN (AUSTRIA)
7620	840905	141204.43	FLD	46°16.22'	13°05.46'	5.29	1.33	10	210	6	0.17	1.2	1.3	C	5	GEMONA (FRIULI)

N	DATE	ORTIME		LAT	LON	DEP	MAG	NO	GAP	DM	RMS	ERH	ERZ	Q	NS	PLACE
7621	840906	055045.90	SLD	46°15.41'	13°45.02'	5.43	1.45	9	304	12	0.12	1.7	3.3	C	5	KUK (SLOVENIA)
7622	840908	000334.76	FLD	46°19.30'	13°10.32'	8.77	1.60	14	145	6	0.43	1.7	2.7	C	7	GEMONA (FRIULI)
7623	840908	015633.39	FLD	46°19.92'	13°11.36'	1.77	1.58	18	150	7	0.30	0.8	6.1	C	9	GEMONA (FRIULI)
7624	840908	022549.32	FLD	46°16.09'	13°05.78'	5.35	0.94	6	236	6	0.04	1.3	0.8	C	3	GEMONA (FRIULI)
7625	840908	100503.87	FLD	46°19.54'	13°11.03'	1.84	0.95	8	187	6	0.16	1.2	5.2	D	4	GEMONA (FRIULI)
7626	840908	110019.30	SED	46°06.29'	13°46.56'	17.57	1.62	11	232	13	0.20	1.8	1.6	C	7	MOST NA SOCI (SLOVENIA)
7627	840909	011522.88	CLD	45°27.43'	14°22.89'	4.60	2.18	24	282	32	0.59	2.5	3.1	D	12	KLANA (CROATIA)
7628	840909	044403.77	CLD	45°27.45'	14°25.35'	9.66	2.25	19	284	31	0.79	4.6	3.7	D	10	KLANA (CROATIA)
7629	840910	160135.38	TED	46°08.79'	11°12.38'	9.85	1.48	7	145	13	0.07	0.4	1.0	B	4	BASELGA DI PINE' (TRENTINO)
7630	840911	162802.12	VED	45°50.21'	11°13.47'	3.42	1.78	10	242	6	0.25	1.7	2.6	C	5	LASTE BASSE (VENETO)
7631	840914	061550.29	FLD	46°18.74'	13°02.50'	4.31	1.07	8	141	5	0.22	1.1	2.1	C	4	TRASAGHIS (FRIULI)
7632	840914	111052.78	CLD	45°57.88'	13°40.27'	12.66	2.00	17	135	23	0.68	1.9	5.1	C	9	GORIZIA (VENEZIA-GIULIA)
7633	840914	205800.30	FLD	46°01.28'	13°27.40'	1.62	1.13	6	285	14	0.10	1.1	7.6	D	3	PREPOTTO (FRIULI)
7634	840916	060818.36	SLD	46°16.33'	14°15.90'	12.66	1.93	15	214	32	0.39	1.7	6.0	D	8	NAKLO (SLOVENIA)
7635	840916	075648.23	CLD	44°57.04'	14°14.09'	8.03	2.29	16	329	92	0.26	3.1	1.6	D	8	KVARNER (CROATIA)
7636	840917	135511.73	SUD	46°09.41'	13°59.91'	16.56	2.12	16	168	27	0.38	1.5	1.6	C	8	CERKNO (SLOVENIA)
7637	840918	004119.12	CLD	45°08.50'	14°46.98'	0.17	2.51	20	316	72	0.22	1.5	1.0	C	11	NOVI (CROATIA)
7638	840918	024854.01	FLD	46°20.86'	13°04.44'	7.00	1.59	14	132	4	0.30	1.2	1.6	B	7	TOLMEZZO (FRIULI)
7639	840918	144022.95	FLD	46°35.04'	13°11.87'	2.68	1.18	5	275	17	0.09	0.8	5.2	D	3	M. LODIN (FRIULI)
7640	840919	125936.28	SUD	45°56.15'	14°19.26'	10.95	2.11	5	173	20	0.02	0.4	1.2	C	3	VRHNIKA (SLOVENIA)
7641	840920	120216.25	FLD	46°31.81'	13°22.99'	8.76	1.37	8	262	17	0.18	1.6	3.1	C	4	MALBORCHETTO (FRIULI)
7642	840920	155633.96	TED	46°07.49'	11°12.48'	9.69	1.69	7	221	11	0.21	1.8	3.0	C	4	BASELGA DI PINE' (TRENTINO)
7643	840921	041102.33	FLD	46°22.50'	13°10.64'	7.00	1.65	15	160	9	0.36	1.2	3.7	C	8	MOGGIO UDINESE (FRIULI)
7644	840921	110447.54	FLD	46°20.55'	13°17.20'	10.41	1.36	10	224	12	0.17	1.4	2.1	C	5	CHIUSAFORTE (FRIULI)
7645	840921	141648.63	FLD	46°20.21'	13°12.78'	2.66	0.98	6	270	9	0.07	1.1	3.3	C	3	CHIUSAFORTE (FRIULI)
7646	840921	233042.49	FLD	46°18.81'	13°02.93'	9.82	1.53	8	229	4	0.07	0.6	0.6	C	4	TRASAGHIS (FRIULI)
7647	840925	161638.18	TED	46°08.72'	11°08.88'	2.68	1.55	7	171	16	0.32	1.0	11.2	C	4	LAVIS (TRENTINO)
7648	840925	172713.20	FLD	46°20.24'	12°40.98'	3.69	2.20	32	58	20	0.54	0.9	2.8	D	19	FORNI DI SOTTO (FRIULI)
7649	840926	162244.51	SLD	45°56.54'	15°03.13'	15.57	2.37	4	320	42	0.00	0.3	0.3	C	3	MIRNA (SLOVENIA)
7650	840927	083330.48	FLD	46°18.63'	13°07.89'	6.49	0.98	6	200	3	0.02	0.3	0.3	C	3	GEMONA (FRIULI)
7651	840927	190358.56	FLD	46°18.42'	13°03.54'	2.92	1.02	8	130	3	0.17	0.9	1.9	B	4	TRASAGHIS (FRIULI)
7652	840927	204634.91	FLD	46°18.06'	13°08.48'	8.73	1.86	11	157	4	0.17	1.1	1.5	C	7	GEMONA (FRIULI)
7653	840928	131048.48	FLD	46°17.88'	13°03.20'	8.54	1.67	16	104	4	0.32	0.9	1.5	C	8	TRASAGHIS (FRIULI)
7654	840928	131113.79	FLD	46°17.26'	13°04.49'	8.09	0.92	6	204	4	0.07	1.1	0.7	C	3	TRASAGHIS (FRIULI)
7655	840928	152953.64	TUD	46°06.39'	11°16.28'	11.32	1.55	8	120	7	0.17	0.9	1.5	B	4	BASELGA DI PINE' (TRENTINO)
7656	840929	105454.47	TLD	45°50.88'	11°10.42'	12.30	1.88	10	265	4	0.28	1.9	1.7	C	5	FOLGARIA (TRENTINO)
7657	841001	163638.07	FLD	46°19.30'	13°09.99'	5.76	2.12	22	206	5	0.40	1.6	1.3	D	13	GEMONA (FRIULI)
7658	841003	162355.87	FLD	46°24.05'	12°58.05'	2.53	1.18	5	317	14	0.19	0.6	3.4	C	3	TOLMEZZO (FRIULI)
7659	841003	171255.65	FLD	46°19.30'	13°12.09'	2.59	1.24	5	207	8	0.05	0.8	4.5	C	3	GEMONA (FRIULI)
7660	841004	030802.30	FLD	46°24.28'	12°36.60'	9.97	1.60	14	160	23	0.29	1.0	3.4	C	7	FORNI DI SOTTO (FRIULI)
7661	841005	213821.86	VLD	45°41.83'	11°25.41'	11.15	2.66	35	172	43	0.71	2.3	1.6	D	20	SCHIO (VENETO)
7662	841006	024614.35	CLD	45°14.92'	14°37.79'	2.56	2.64	27	301	57	0.36	1.7	1.2	D	14	DRIVENIK (CROATIA)
7663	841006	140945.16	FLD	46°14.96'	13°16.30'	7.88	1.19	10	140	3	0.17	1.0	1.2	C	5	TARCENTO (FRIULI)
7664	841006	144623.10	VLD	46°04.87'	12°20.25'	11.68	1.78	13	231	11	0.25	1.7	2.0	C	7	BOSCO DEL CANSIGLIO (VENETO)
7665	841007	074612.66	FLD	46°19.55'	13°17.54'	10.74	1.55	12	166	11	0.21	1.2	2.5	C	6	LUSEVERA (FRIULI)
7666	841007	195513.38	FLD	46°22.62'	13°14.05'	8.24	1.31	8	299	12	0.05	0.6	0.9	C	4	CHIUSAFORTE (FRIULI)
7667	841008	194102.50	FLD	46°19.61'	13°06.39'	6.62	1.00	7	270	1	0.03	0.3	0.3	C	4	GEMONA (FRIULI)
7668	841009	082728.56	FLD	46°20.78'	13°13.38'	9.48	1.69	12	192	10	0.16	0.9	1.5	C	6	CHIUSAFORTE (FRIULI)
7669	841009	101827.17	FLD	46°22.69'	13°05.34'	12.28	1.54	10	167	7	0.23	1.5	1.8	C	5	MOGGIO UDINESE (FRIULI)
7670	841009	132716.46	CLD	45°08.76'	14°06.83'	13.57	2.30	13	330	68	0.37	3.7	2.5	D	7	LABIN (CROATIA)
7671	841009	142136.10	OLD	46°44.10'	13°48.09'	8.25	2.06	14	316	37	0.14	1.2	4.6	C	7	AFRITZ (AUSTRIA)
7672	841010	052840.83	FLD	46°17.60'	13°05.22'	7.78	1.14	6	214	3	0.08	1.2	0.9	C	3	GEMONA (FRIULI)
7673	841010	064346.08	FLD	46°20.33'	13°13.04'	10.70	1.50	12	189	9	0.22	1.2	1.8	C	6	CHIUSAFORTE (FRIULI)
7674	841010	083512.14	FLD	46°16.44'	13°08.65'	5.78	1.25	12	141	6	0.21	0.8	1.4	C	6	GEMONA (FRIULI)
7675	841010	164707.07	TUD	46°07.29'	11°13.56'	1.33	1.89	7	127	10	0.11	0.8	8.7	C	5	BASELGA DI PINE' (TRENTINO)
7676	841010	172257.60	FLD	46°18.85'	13°03.45'	5.37	0.98	7	225	3	0.18	1.6	2.0	C	4	TRASAGHIS (FRIULI)
7677	841011	023103.96	FLD	46°19.30'	13°04.17'	7.00	0.97	7	239	2	0.22	1.9	2.0	C	4	TRASAGHIS (FRIULI)
7678	841011	035151.07	VLD	46°34.99'	12°35.02'	3.71	1.92	9	308	15	0.15	1.7	8.5	D	5	SAPPADA (VENETO)
7679	841011	161044.62	TUD	46°07.97'	11°12.54'	6.49	1.77	8	135	12	0.17	0.9	3.3	C	5	BASELGA DI PINE' (TRENTINO)
7680	841011	164857.36	TUD	46°08.20'	11°10.88'	5.05	1.93	7	141	11	0.09	0.5	2.9	C	5	LAVIS (TRENTINO)

N	DATE	ORTIME		LAT	LON	DEP	MAG	NO	GAP	DM	RMS	ERH	ERZ	Q	NS	PLACE
7681	841011	220732.32	FLD	46°17.34'	13°14.70'	7.25	1.24	12	184	6	0.30	1.5	2.3	D	6	LUSEVERA (FRIULI)
7682	841012	001921.17	LLD	45°41.74'	10°42.08'	18.90	2.03	8	290	32	0.17	1.8	1.1	C	4	GARGNANO (LOMBARDIA)
7683	841012	163359.64	TUD	46°08.38'	11°11.39'	6.36	2.02	9	142	12	0.30	1.4	5.0	C	5	LAVIS (TRENTINO)
7684	841013	111908.26	LLD	45°42.85'	10°40.80'	11.88	1.99	7	290	30	0.13	1.8	4.4	C	4	GARGNANO (LOMBARDIA)
7685	841013	142028.88	FLD	46°16.56'	12°52.79'	5.17	1.96	18	137	9	0.58	1.7	6.4	D	9	PIELUNGO (FRIULI)
7686	841013	155137.41	TED	46°07.88'	11°08.75'	1.34	1.83	8	139	8	0.18	0.7	9.6	C	5	LAVIS (TRENTINO)
7687	841013	215643.02	FLD	46°15.15'	13°07.50'	5.24	0.92	8	159	4	0.13	0.8	1.2	B	4	GEMONA (FRIULI)
7688	841014	020734.52	FLD	46°28.47'	13°37.64'	4.75	2.02	15	287	6	0.21	1.1	3.3	C	8	FUSINE (FRIULI)
7689	841014	144924.59	FLD	46°15.85'	13°20.55'	3.76	1.23	12	210	8	0.19	1.4	3.9	C	6	UCCEA (FRIULI)
7690	841014	163253.47	FLD	46°28.85'	13°15.91'	4.25	1.55	9	170	4	0.10	0.7	1.8	B	5	DOGNA (FRIULI)
7691	841014	172557.78	FLD	46°16.70'	13°09.52'	9.39	2.20	14	106	6	0.27	0.9	2.2	B	9	GEMONA (FRIULI)
7692	841014	200144.14	FLD	46°19.62'	13°08.63'	8.09	1.37	10	170	3	0.21	1.1	1.4	C	5	GEMONA (FRIULI)
7693	841015	065938.75	TLD	45°50.29'	11°04.50'	6.86	1.59	5	233	10	0.03	0.8	1.1	C	3	ROVERETO (TRENTINO)
7694	841015	143129.86	TED	46°08.27'	11°11.08'	11.21	1.61	7	141	11	0.12	0.7	1.5	B	4	LAVIS (TRENTINO)
7695	841016	011143.28	FLD	46°23.85'	12°57.22'	12.30	1.49	8	194	14	0.14	1.3	1.6	C	4	TOLMEZZO (FRIULI)
7696	841017	164618.47	FLD	46°15.63'	13°07.50'	4.58	1.45	10	159	5	0.28	1.6	2.3	C	5	GEMONA (FRIULI)
7697	841018	093929.16	FLD	46°29.90'	13°08.83'	13.37	1.30	6	230	15	0.06	1.0	0.9	C	3	M. SERNIO (FRIULI)
7698	841018	153812.33	FLD	46°21.25'	13°04.95'	5.86	1.09	6	179	4	0.04	1.0	0.5	B	3	MOGGIO UDINESE (FRIULI)
7699	841018	154153.55	FLD	46°31.09'	13°03.60'	26.63	1.22	4	213	8	0.02	0.3	0.3	C	3	PALUZZA (FRIULI)
7700	841018	222331.49	FLD	46°30.01'	13°08.29'	19.90	1.49	8	197	14	0.09	1.3	1.2	C	4	PAULARO (FRIULI)
7701	841019	060033.15	FLD	46°23.66'	13°03.51'	13.42	1.15	6	181	9	0.05	1.8	0.8	C	3	TOLMEZZO (FRIULI)
7702	841019	075655.62	FLD	46°30.59'	13°10.58'	17.70	1.40	8	208	16	0.10	1.4	1.7	C	4	PAULARO (FRIULI)
7703	841019	105746.81	FLD	45°50.35'	13°32.27'	18.23	1.32	5	210	23	0.04	0.8	1.2	C	3	GRADISCA (FRIULI)
7704	841019	112744.31	FLD	46°17.78'	13°03.52'	8.82	1.49	12	197	4	0.17	1.2	0.8	C	6	TRASAGHIS (FRIULI)
7705	841019	150554.66	FLD	46°34.98'	13°12.14'	17.30	1.50	8	243	18	0.07	1.0	1.4	C	4	PAULARO (FRIULI)
7706	841019	162439.13	FLD	46°24.89'	12°57.25'	4.40	1.09	6	232	15	0.05	1.5	2.2	C	3	TOLMEZZO (FRIULI)
7707	841020	022030.43	TLD	45°46.55'	11°07.26'	4.93	1.76	8	246	13	0.14	1.3	2.5	C	4	PASUBIO (TRENTINO)
7708	841022	110452.44	FLD	46°23.24'	13°04.10'	9.81	1.19	8	162	8	0.14	1.1	1.6	C	4	TOLMEZZO (FRIULI)
7709	841022	232044.62	FLD	46°17.90'	12°32.72'	12.25	1.81	16	149	13	0.37	1.4	3.0	C	8	CLAUT (FRIULI)
7710	841023	131220.63	SLD	46°04.89'	14°51.91'	10.60	2.35	4	321	26	0.00	0.3	0.3	C	3	LITVA (SLOVENIA)
7711	841023	180218.23	FLD	46°24.23'	13°04.18'	10.82	1.15	7	168	10	0.11	1.1	1.6	C	4	TOLMEZZO (FRIULI)
7712	841023	203556.44	CLD	45°33.06'	14°37.20'	3.23	2.11	20	292	26	0.52	2.5	3.1	D	10	GEROVO (CROATIA)
7713	841023	203722.62	FLD	46°16.44'	13°15.26'	7.96	0.93	5	258	4	0.09	1.7	2.0	C	3	LUSEVERA (FRIULI)
7714	841023	205018.50	SLD	45°35.82'	14°33.56'	5.61	2.83	22	284	19	0.65	3.0	2.8	D	11	LESKOVA-DOLINA (SLOVENIA)
7715	841024	040814.46	FLD	46°17.80'	13°08.47'	2.51	1.11	10	154	4	0.20	0.9	2.3	C	5	GEMONA (FRIULI)
7716	841024	071235.98	FUD	46°01.84'	13°28.12'	6.27	1.11	6	282	13	0.06	1.3	2.3	C	3	PREPOTTO (FRIULI)
7717	841024	082111.50	FLD	46°12.05'	13°00.29'	4.61	1.49	14	240	5	0.30	1.7	1.8	D	7	MAIANO (FRIULI)
7718	841024	120111.98	FLD	46°03.95'	13°32.26'	3.44	1.60	6	145	14	0.08	0.7	5.0	C	3	PREPOTTO (FRIULI)
7719	841024	152714.12	FLD	46°11.57'	13°01.63'	3.78	1.50	12	227	6	0.27	1.5	2.3	C	6	MAIANO (FRIULI)
7720	841024	155347.48	FLD	46°09.48'	12°59.73'	1.25	1.06	9	291	9	0.14	1.2	6.4	D	5	S. DANIELE (FRIULI)
7721	841025	070241.23	FUD	46°05.01'	13°28.25'	10.80	1.40	6	255	9	0.05	0.9	0.7	C	3	S. PIETRO AL NATISONE (FRIULI)
7722	841025	135854.95	SLD	45°37.44'	14°13.66'	11.20	3.35	44	223	20	0.67	1.9	1.6	D	23	KNEZAK (SLOVENIA)
7723	841025	230040.67	FLD	46°21.64'	13°11.61'	10.00	1.44	14	159	8	0.26	1.1	2.3	C	7	MOGGIO UDINESE (FRIULI)
7724	841026	005540.37	FLD	46°10.98'	13°04.38'	9.98	1.37	8	270	6	0.06	0.6	0.5	C	4	MAIANO (FRIULI)
7725	841026	162447.62	TUD	46°06.71'	11°15.45'	11.55	1.83	8	145	8	0.05	0.6	0.8	B	5	BASELGA DI PINE' (TRENTINO)
7726	841027	143916.51	FLD	46°21.36'	13°01.31'	4.15	1.42	10	159	7	0.16	0.8	2.5	C	5	TOLMEZZO (FRIULI)
7727	841028	140316.81	FLD	46°20.86'	13°00.76'	5.58	1.23	8	286	7	0.13	1.2	1.6	C	4	TOLMEZZO (FRIULI)
7728	841029	015123.34	FLD	46°18.83'	12°32.26'	12.67	1.84	14	160	13	0.21	1.0	1.8	C	7	CLAUT (FRIULI)
7729	841029	121535.67	FLD	46°28.34'	13°38.74'	2.36	1.96	16	260	7	0.30	1.4	8.3	D	9	FUSINE (FRIULI)
7730	841029	132925.93	FLD	46°15.77'	12°31.58'	6.61	3.30	53	66	12	0.45	0.8	1.1	C	62	CLAUT (FRIULI)
7731	841029	133244.67	FLD	46°15.03'	12°29.92'	9.29	1.70	10	120	10	0.30	1.6	3.7	C	5	CLAUT (FRIULI)
7732	841029	133729.57	VLD	45°43.77'	10°49.77'	13.36	1.78	7	274	6	0.16	1.7	2.5	C	4	M. BALDO (VENETO)
7733	841029	134050.39	FLD	46°16.70'	12°28.64'	13.34	2.09	16	142	8	0.31	1.2	1.9	C	8	CLAUT (FRIULI)
7734	841029	140416.34	TED	46°08.28'	11°11.48'	4.05	1.71	9	141	12	0.18	0.8	5.3	C	6	LAVIS (TRENTINO)
7735	841029	172319.68	FLD	46°16.20'	12°30.08'	8.31	2.27	38	117	10	0.56	0.9	2.0	C	19	CLAUT (FRIULI)
7736	841029	183718.92	FLD	46°18.36'	13°13.52'	6.64	1.18	9	149	8	0.21	1.9	3.2	C	5	LUSEVERA (FRIULI)
7737	841029	192823.87	FLD	46°21.71'	13°14.05'	10.69	1.28	12	166	11	0.37	1.8	4.0	C	6	CHIUSAFORTE (FRIULI)
7738	841029	210359.79	FLD	46°21.84'	12°49.68'	15.59	1.51	10	177	18	0.19	0.9	2.0	C	5	AMPEZZO (FRIULI)
7739	841030	004303.45	FLD	46°16.12'	12°28.91'	13.24	1.73	10	144	8	0.21	1.4	1.9	C	5	CLAUT (FRIULI)
7740	841030	062655.89	FLD	46°14.32'	13°08.52'	9.42	1.12	6	248	8	0.02	0.4	0.2	C	3	BUIA (FRIULI)

N	DATE	ORTIME		LAT	LON	DEP	MAG	NO	GAP	DM	RMS	ERH	ERZ	Q	NS	PLACE
7741	841030	072757.08	FLD	46°17.28'	13°12.50'	8.57	1.13	9	142	6	0.16	1.6	1.8	C	5	LUSEVERA (FRIULI)
7742	841030	072809.12	FLD	46°17.29'	13°11.48'	8.74	1.11	8	169	7	0.08	1.5	1.0	C	4	GEMONA (FRIULI)
7743	841030	172655.34	FLD	46°12.17'	13°01.70'	4.77	1.35	12	218	5	0.32	1.7	2.1	D	6	MAIANO (FRIULI)
7744	841031	035232.45	FLD	46°08.83'	13°00.31'	2.39	1.12	10	291	11	0.20	1.7	5.6	D	5	S. DANIELE (FRIULI)
7745	841031	055407.38	FLD	46°21.47'	13°11.92'	6.49	1.35	12	159	9	0.37	1.7	4.6	C	6	MOGGIO UDINESE (FRIULI)
7746	841031	104835.59	FED	45°50.07'	13°32.61'	18.92	1.37	6	210	22	0.10	1.6	1.9	C	3	GRADISCA (FRIULI)
7747	841031	113211.92	FLD	46°28.51'	13°15.94'	9.51	1.10	5	205	4	0.02	0.4	0.8	C	3	DOGNA (FRIULI)
7748	841031	165938.47	FLD	46°20.29'	12°47.68'	13.60	1.39	9	181	18	0.27	1.5	3.7	C	5	AMPEZZO (FRIULI)
7749	841101	005835.87	FLD	46°17.01'	13°11.28'	9.08	1.14	9	160	7	0.11	1.0	1.0	C	5	GEMONA (FRIULI)
7750	841101	074702.26	FLD	46°17.10'	13°12.30'	9.38	1.46	14	141	6	0.16	0.7	1.0	C	7	LUSEVERA (FRIULI)
7751	841101	125110.53	FLD	46°18.56'	13°03.04'	8.99	1.49	14	135	4	0.19	0.7	0.8	C	7	TRASAGHIS (FRIULI)
7752	841102	123511.57	FLD	45°59.56'	13°45.37'	19.23	1.47	6	202	22	0.12	1.6	2.0	C	3	TRNOVO (SLOVENIA)
7753	841102	170824.69	TED	46°08.89'	11°10.96'	11.15	1.49	8	143	11	0.22	1.2	2.3	C	4	LAVIS (TRENTINO)
7754	841103	051102.26	FLD	46°24.83'	13°03.48'	11.50	1.00	6	185	11	0.10	1.8	1.9	C	4	TOLMEZZO (FRIULI)
7755	841103	090553.64	FLD	46°19.93'	13°11.80'	1.41	1.41	14	152	8	0.18	0.7	6.1	C	7	GEMONA (FRIULI)
7756	841103	094331.87	FLD	46°17.45'	13°08.12'	7.32	1.28	9	149	4	0.19	1.0	1.3	C	5	GEMONA (FRIULI)
7757	841104	095102.01	FLD	46°25.11'	13°01.18'	12.21	1.42	7	164	13	0.14	1.8	1.9	C	4	ARTA (FRIULI)
7758	841104	221334.70	FLD	46°20.80'	12°59.73'	2.31	1.19	8	173	9	0.12	0.6	4.0	C	5	TOLMEZZO (FRIULI)
7759	841105	042729.71	FLD	46°19.27'	13°16.43'	5.42	0.89	5	285	10	0.02	0.2	0.5	C	3	LUSEVERA (FRIULI)
7760	841105	043452.32	FLD	46°08.89'	13°21.85'	0.81	1.20	12	143	2	0.27	1.8	5.5	C	6	CIVIDALE (FRIULI)
7761	841106	112226.25	TED	46°10.70'	11°12.81'	9.18	1.66	11	165	14	0.18	0.7	1.6	C	6	CEMBRA (TRENTINO)
7762	841106	235649.77	FLD	46°19.99'	13°12.23'	8.47	1.26	10	249	8	0.09	0.7	0.8	C	5	LUSEVERA (FRIULI)
7763	841107	071503.84	OLD	46°38.54'	13°43.35'	2.13	1.97	18	286	25	0.17	0.9	9.5	D	9	BLEIBERG (AUSTRIA)
7764	841107	162914.22	TED	46°08.87'	11°11.94'	7.65	1.65	10	147	12	0.15	0.6	1.4	B	5	LAVIS (TRENTINO)
7765	841107	171200.43	TUD	46°10.28'	11°13.44'	9.57	1.92	10	259	15	0.18	1.2	1.6	C	5	CEMBRA (TRENTINO)
7766	841107	175347.96	FLD	46°20.58'	13°10.97'	7.19	1.13	8	193	7	0.16	1.1	1.7	C	4	MOGGIO UDINESE (FRIULI)
7767	841108	083923.37	FLD	46°21.79'	13°01.04'	6.60	1.38	12	162	8	0.13	0.6	1.4	B	6	TOLMEZZO (FRIULI)
7768	841108	140744.33	FLD	46°12.20'	12°30.87'	6.27	1.47	7	207	12	0.06	0.8	1.9	C	4	BARCIS (FRIULI)
7769	841109	080554.92	FLD	45°55.83'	13°32.01'	13.54	1.79	7	178	28	0.06	0.6	1.7	B	5	CORMONS (FRIULI)
7770	841109	143703.25	FLD	46°19.38'	13°02.00'	6.66	1.08	10	149	5	0.22	1.0	1.7	C	5	TRASAGHIS (FRIULI)
7771	841109	161941.42	TUD	46°07.62'	11°14.83'	6.83	1.84	12	128	10	0.31	1.2	2.8	C	6	BASELGA DI PINE' (TRENTINO)
7772	841109	171312.08	SLD	45°33.57'	14°16.22'	11.94	3.04	36	244	23	0.49	1.7	1.1	D	20	ILIRSKA BISTRICA (SLOVENIA)
7773	841110	031023.20	FLD	46°18.40'	13°04.82'	7.78	1.12	8	182	2	0.11	1.1	0.8	C	4	GEMONA (FRIULI)
7774	841110	091959.58	SLD	45°33.49'	14°16.52'	10.92	2.20	23	259	23	0.41	1.9	1.4	D	12	ILIRSKA BISTRICA (SLOVENIA)
7775	841110	201404.10	SLD	46°13.78'	13°48.71'	1.38	1.78	10	244	14	0.09	1.0	8.7	D	5	TOLMIN (SLOVENIA)
7776	841111	011408.17	FLD	46°18.02'	13°03.25'	8.42	1.12	10	130	4	0.17	0.8	1.0	B	5	TRASAGHIS (FRIULI)
7777	841111	030730.39	SLD	45°33.58'	14°15.16'	7.56	2.20	22	255	24	0.42	1.9	2.0	D	11	ILIRSKA BISTRICA (SLOVENIA)
7778	841111	171635.50	VLD	45°52.90'	11°19.60'	5.57	1.45	8	240	11	0.20	1.5	4.6	C	6	LASTEBASSE (VENETO)
7779	841111	184120.54	LLD	46°24.96'	10°12.20'	0.49	1.92	17	107	30	0.61	1.5	3.1	D	9	VALLE CROGINA (LOMBARDIA)
7780	841111	202750.96	FLD	46°22.57'	13°05.45'	9.94	1.17	8	167	6	0.10	0.7	1.0	B	4	MOGGIO UDINESE (FRIULI)
7781	841111	204600.37	FLD	46°25.54'	13°12.07'	15.78	1.21	5	221	14	0.01	0.5	0.5	C	3	M. SERNIO (FRIULI)
7782	841112	051834.67	FLD	46°18.36'	13°03.22'	9.93	1.31	10	132	4	0.23	1.2	1.5	B	5	TRASAGHIS (FRIULI)
7783	841112	100717.04	FLD	46°17.71'	13°03.37'	9.20	1.10	8	126	4	0.08	0.4	0.6	B	4	TRASAGHIS (FRIULI)
7784	841113	020444.62	FLD	46°18.26'	13°03.30'	8.14	1.26	10	131	4	0.09	0.4	0.6	B	5	TRASAGHIS (FRIULI)
7785	841113	152926.41	TED	46°08.69'	11°12.50'	3.68	1.53	9	143	13	0.44	1.7	8.3	C	5	BASELGA DI PINE' (TRENTINO)
7786	841113	162221.34	TED	46°08.08'	11°10.36'	10.72	1.45	7	140	10	0.19	1.2	2.0	C	4	LAVIS (TRENTINO)
7787	841113	221238.84	FLD	46°16.80'	12°26.51'	4.09	1.67	7	232	21	0.06	0.8	5.0	D	4	CIMOLAIS (FRIULI)
7788	841114	114341.40	TUD	46°07.58'	11°14.60'	4.28	1.68	10	128	10	0.35	1.4	5.4	C	5	BASELGA DI PINE' (TRENTINO)
7789	841114	161216.16	TED	46°08.02'	11°11.81'	3.02	1.56	7	161	13	0.17	1.1	8.9	C	4	LAVIS (TRENTINO)
7790	841115	083034.67	VLD	45°48.60'	11°46.79'	8.76	2.53	28	205	45	0.52	1.9	2.4	D	15	BASSANO DEL GRAPPA (VENETO)
7791	841115	104712.48	TUD	46°08.87'	11°09.27'	2.72	1.57	5	171	16	0.21	0.9	9.3	D	4	LAVIS (TRENTINO)
7792	841115	105418.42	TED	46°08.41'	11°12.70'	2.84	1.54	8	140	13	0.17	0.7	4.7	C	4	BASELGA DI PINE' (TRENTINO)
7793	841115	110559.57	TED	46°08.40'	11°07.90'	1.36	1.44	7	171	17	0.09	0.6	13.6	C	4	LAVIS (TRENTINO)
7794	841116	115916.81	SED	46°07.80'	13°49.18'	12.09	1.82	14	239	14	0.26	1.9	2.5	C	7	MOST NA SOCI (SLOVENIA)
7795	841116	154631.47	TUD	46°08.63'	11°10.03'	14.31	1.78	8	148	10	0.19	1.1	1.8	C	4	LAVIS (TRENTINO)
7796	841116	155346.53	TED	46°07.86'	11°11.79'	1.11	1.27	7	160	13	0.13	0.8	16.1	C	4	LAVIS (TRENTINO)
7797	841117	102818.30	FLD	46°15.25'	13°18.74'	9.10	1.22	9	147	6	0.14	1.1	1.5	C	5	LUSEVERA (FRIULI)
7798	841118	015357.88	FLD	46°19.30'	13°13.76'	10.77	1.35	12	154	10	0.24	1.2	2.1	C	6	LUSEVERA (FRIULI)
7799	841118	015833.35	ALD	46°40.50'	10°27.35'	9.00	1.88	15	170	24	0.58	2.6	2.9	D	9	MALLES VENOSTA (ALTO ADIGE)
7800	841118	105941.89	FLD	46°20.87'	13°03.78'	5.96	1.24	8	148	4	0.17	1.0	1.7	C	4	TOLMEZZO (FRIULI)

N	DATE	ORTIME	LAT	LON	DEP	MAG	NO	GAP	DM	RMS	ERH	ERZ	Q	NS	PLACE	
7801	841118	142100.55	FLD	46°08.82'	13°36.21'	17.44	2.05	13	119	4	0.28	1.6	2.4	B	7	STREGNA (FRIULI)
7802	841118	204408.71	TLD	45°55.91'	10°43.58'	7.48	2.09	10	212	8	0.12	1.0	1.5	C	5	PRANZO (TRENTINO)
7803	841119	161850.69	TED	46°08.17'	11°10.42'	1.68	1.44	6	165	14	0.13	0.8	13.8	C	4	LAVIS (TRENTINO)
7804	841120	084728.79	FLD	46°18.55'	12°41.82'	7.32	3.40	53	62	17	0.60	0.9	1.3	D	35	CLAUTANA (FRIULI)
7805	841120	085307.62	FLD	46°17.58'	12°41.45'	12.93	1.80	17	106	15	0.26	0.7	2.1	B	9	CLAUTANA (FRIULI)
7806	841120	145426.07	FLD	46°23.02'	12°38.37'	14.92	1.58	8	264	25	0.08	0.9	1.8	C	5	FORNI DI SOTTO (FRIULI)
7807	841120	170316.59	FLD	46°19.30'	13°08.12'	11.77	2.50	25	86	3	0.38	0.9	0.8	B	14	GEMONA (FRIULI)
7808	841122	043830.82	FLD	46°23.58'	13°01.54'	10.84	1.00	8	158	10	0.08	0.6	1.1	B	5	TOLMEZZO (FRIULI)
7809	841122	044403.42	FLD	46°23.27'	13°01.70'	13.80	1.54	12	157	9	0.23	1.2	1.7	C	6	TOLMEZZO (FRIULI)
7810	841122	075256.53	FLD	46°23.70'	13°00.66'	9.23	1.28	8	165	11	0.05	0.4	0.7	B	4	TOLMEZZO (FRIULI)
7811	841122	165311.85	FLD	46°20.59'	13°12.17'	9.83	1.26	8	156	8	0.11	1.4	1.9	C	4	MOGGIO UDINESE (FRIULI)
7812	841122	234300.20	FLD	46°18.77'	13°04.09'	9.02	1.80	15	103	3	0.32	0.9	2.0	C	8	TRASAGHIS (FRIULI)
7813	841123	010750.99	FLD	46°20.12'	13°12.88'	12.84	1.52	12	156	9	0.09	0.5	0.8	B	6	CHIUSAFORTE (FRIULI)
7814	841123	130258.84	CLD	45°11.25'	14°03.68'	9.52	2.19	10	341	62	0.19	4.2	1.2	D	5	GRACISCE (CROATIA)
7815	841123	135940.24	FLD	46°24.03'	13°03.65'	11.55	1.56	8	164	9	0.09	0.7	1.0	B	4	TOLMEZZO (FRIULI)
7816	841123	143230.84	FLD	46°17.83'	12°40.56'	13.38	1.93	20	109	15	0.25	0.6	1.6	B	10	CLAUTANA (FRIULI)
7817	841125	110708.07	VLD	45°45.22'	10°44.51'	6.51	2.51	20	265	10	0.40	1.8	1.4	D	10	MALCESINE (VENETO)
7818	841125	151221.53	FLD	46°21.85'	12°56.64'	8.48	1.74	12	141	13	0.22	0.8	2.5	C	6	VILLA SANTINA (FRIULI)
7819	841127	180209.47	FLD	46°18.51'	13°05.68'	7.00	1.22	8	150	1	0.10	0.7	0.8	B	4	GEMONA (FRIULI)
7820	841128	000112.97	FLD	46°20.48'	13°13.64'	10.75	2.25	34	56	10	0.46	0.8	1.1	B	18	CHIUSAFORTE (FRIULI)
7821	841128	000207.01	FLD	46°19.94'	13°11.45'	11.52	1.22	8	193	7	0.15	1.5	1.6	C	4	GEMONA (FRIULI)
7822	841128	111311.94	TUD	46°08.38'	11°08.35'	0.78	1.97	9	147	8	0.07	0.4	7.4	C	6	LAVIS (TRENTINO)
7823	841128	205742.97	FLD	46°19.64'	13°11.70'	6.90	1.05	6	194	7	0.04	1.1	1.4	C	3	GEMONA (FRIULI)
7824	841129	120932.59	TUD	46°07.52'	11°13.73'	1.14	1.98	6	129	10	0.07	0.5	7.0	C	4	BASELGA DI PINE' (TRENTINO)
7825	841129	161306.95	TUD	46°11.08'	11°12.40'	5.86	2.07	8	171	14	0.07	0.4	2.3	C	5	CEMBRA (TRENTINO)
7826	841129	163926.66	ALD	46°40.37'	10°30.19'	8.92	2.15	17	171	28	0.47	1.9	2.2	C	9	MALLES VENOSTA (ALTO ADIGE)
7827	841129	220351.82	TLD	46°06.81'	11°04.76'	5.44	1.52	7	170	19	0.22	1.4	9.3	C	4	LAVIS (TRENTINO)
7828	841130	053235.57	LLD	45°47.29'	10°40.71'	28.21	1.72	6	277	22	0.07	1.7	1.6	C	3	VALVESTINO (LOMBARDIA)
7829	841130	055304.30	SLD	46°19.05'	13°29.61'	11.45	2.41	34	88	15	0.46	0.8	1.0	C	18	ZACA (SLOVENIA)
7830	841130	060735.34	FLD	46°21.22'	13°15.37'	3.14	1.26	10	168	13	0.19	1.2	7.0	C	5	CHIUSAFORTE (FRIULI)
7831	841130	123323.50	FLD	46°18.92'	13°13.23'	8.05	0.91	6	255	9	0.08	1.0	1.2	C	3	LUSEVERA (FRIULI)
7832	841202	213540.75	FLD	46°18.10'	13°02.25'	5.56	1.32	11	141	5	0.23	1.1	2.5	C	6	TRASAGHIS (FRIULI)
7833	841203	101200.04	FLD	46°31.86'	13°27.47'	26.37	1.72	12	246	14	0.25	1.7	2.1	C	6	CAMPOROSSO IN VALCA (FRIULI)
7834	841203	101202.85	FLD	46°32.74'	13°24.91'	32.10	2.28	20	222	11	0.31	1.5	1.5	D	10	MALBORGHETTO (FRIULI)
7835	841203	104846.64	FLD	46°15.16'	13°07.66'	11.06	1.04	6	239	8	0.04	1.0	0.4	C	3	GEMONA (FRIULI)
7836	841203	145053.13	FLD	46°18.02'	13°15.21'	4.14	1.20	9	152	7	0.26	1.8	5.2	C	5	LUSEVERA (FRIULI)
7837	841204	115724.84	FED	46°05.83'	13°31.99'	13.76	1.48	8	131	12	0.10	0.7	1.2	B	4	S. PIETRO AL NATISONE (FRIULI)
7838	841207	021114.35	FLD	46°21.01'	13°14.04'	2.06	1.01	6	285	11	0.08	0.6	2.8	C	3	CHIUSAFORTE (FRIULI)
7839	841208	200704.34	FLD	45°55.90'	13°33.69'	8.31	1.66	14	160	27	0.37	1.3	6.6	C	8	CORMONS (FRIULI)
7840	841208	230929.60	FLD	46°16.87'	13°16.83'	11.39	1.36	10	186	6	0.19	1.5	1.7	C	5	LUSEVERA (FRIULI)
7841	841210	073431.89	FLD	46°10.03'	12°32.09'	12.64	2.62	7	197	17	0.09	2.4	1.1	C	4	BARCIS (FRIULI)
7842	841210	094630.01	FLD	46°18.27'	12°34.78'	13.56	2.00	24	116	16	0.39	0.8	1.4	C	12	CLAUTANA (FRIULI)
7843	841210	153002.53	TUD	46°08.55'	11°10.37'	1.66	1.86	5	167	15	0.06	0.0	0.8	C	4	LAVIS (TRENTINO)
7844	841211	051607.98	FLD	46°13.96'	13°05.83'	7.47	1.20	6	233	3	0.02	0.2	0.2	C	3	BUJA (FRIULI)
7845	841211	085345.53	FLD	46°20.46'	13°05.13'	5.90	1.31	6	326	3	0.06	0.9	0.6	C	3	MOGGIO UDINESE (FRIULI)
7846	841211	093723.68	TUD	46°07.66'	11°13.45'	12.96	2.01	7	130	11	0.17	1.4	3.5	B	5	BASELGA DI PINE' (TRENTINO)
7847	841211	141548.27	FLD	46°22.74'	13°15.88'	5.89	1.75	16	121	14	0.29	0.8	4.2	C	9	CHIUSAFORTE (FRIULI)
7848	841212	000000.25	TLD	46°17.54'	11°06.14'	54.69	1.81	7	224	28	0.06	1.0	1.1	C	4	TRES (TRENTINO)
7849	841213	094321.69	FLD	46°20.86'	13°08.34'	7.00	1.56	11	145	4	0.47	1.8	4.5	C	6	MOGGIO UDINESE (FRIULI)
7850	841213	140630.50	FLD	46°19.93'	13°08.31'	10.16	1.16	8	257	3	0.08	0.7	0.7	C	4	GEMONA (FRIULI)
7851	841213	150657.38	TUD	46°07.04'	11°14.84'	11.69	1.92	8	122	9	0.19	1.0	1.5	B	5	BASELGA DI PINE' (TRENTINO)
7852	841214	021338.30	FLD	46°19.74'	13°12.40'	6.94	1.73	16	153	8	0.49	1.5	3.7	C	8	LUSEVERA (FRIULI)
7853	841214	031625.27	FLD	46°19.37'	13°11.39'	2.51	1.49	17	98	7	0.36	0.8	5.4	C	9	GEMONA (FRIULI)
7854	841214	031702.93	FLD	46°15.42'	13°06.31'	5.71	1.08	6	241	7	0.06	1.9	1.2	C	3	GEMONA (FRIULI)
7855	841214	031720.78	FLD	46°20.17'	13°13.30'	2.17	1.68	17	104	10	0.43	1.1	7.5	C	9	CHIUSAFORTE (FRIULI)
7856	841214	034647.65	FLD	46°19.34'	13°11.58'	3.20	1.55	13	98	7	0.30	0.9	4.7	C	7	GEMONA (FRIULI)
7857	841214	080151.12	FLD	46°15.60'	13°04.68'	6.80	1.22	8	203	6	0.21	1.8	1.5	C	5	TRASAGHIS (FRIULI)
7858	841214	094550.31	FLD	46°19.30'	13°11.82'	2.49	1.49	12	149	7	0.38	1.6	7.9	C	6	GEMONA (FRIULI)
7859	841214	110239.08	FLD	46°17.06'	12°35.57'	6.19	2.62	38	84	15	0.67	1.1	2.1	D	21	CLAUTANA (FRIULI)
7860	841214	192741.88	FLD	46°19.80'	13°12.64'	1.32	1.06	9	202	9	0.19	1.0	8.7	D	5	LUSEVERA (FRIULI)

N	DATE	ORTIME		LAT	LOE	DEP	MAG	NO	GAP	DM	RMS	ERH	ERZ	Q	NS	PLACE
7861	841215	052514.83	FLD	46°18.90'	13°12.75'	5.53	1.43	14	150	9	0.31	1.0	2.7	C	7	LUSEVERA (FRIULI)
7862	841215	061236.85	FLD	46°21.62'	13°13.41'	2.09	1.00	5	215	11	0.06	0.0	0.3	C	3	CHIUSAFORTE (FRIULI)
7863	841215	102336.86	FLD	46°19.30'	13°11.65'	2.88	1.30	12	148	7	0.21	0.9	3.7	C	6	GEMONA (FRIULI)
7864	841215	105509.96	FLD	46°16.80'	12°36.29'	10.12	3.70	39	39	14	0.45	0.6	0.7	C	65	CLAUTANA (FRIULI)
7865	841215	163808.63	FLD	46°19.25'	13°11.37'	0.91	1.24	14	147	7	0.20	0.7	8.9	C	7	GEMONA (FRIULI)
7866	841215	183419.89	FLD	46°22.02'	13°04.51'	3.86	1.46	15	137	6	0.37	0.9	4.7	C	8	TOLMEZZO (FRIULI)
7867	841216	203806.63	FLD	46°21.52'	12°59.72'	9.45	1.30	10	173	9	0.23	1.4	2.3	C	5	TOLMEZZO (FRIULI)
7868	841217	013043.44	FLD	46°20.79'	13°08.21'	1.32	1.55	16	145	4	0.30	0.8	5.9	C	8	MOGGIO UDINESE (FRIULI)
7869	841217	070729.52	FLD	46°17.67'	13°14.35'	12.92	1.18	10	148	6	0.18	1.7	1.7	C	5	LUSEVERA (FRIULI)
7870	841217	113145.71	FLD	46°18.46'	13°07.67'	3.04	1.41	13	134	3	0.46	1.4	4.8	C	8	GEMONA (FRIULI)
7871	841217	201015.71	FLD	46°18.12'	13°06.92'	5.13	1.34	12	130	2	0.27	1.1	2.6	B	7	GEMONA (FRIULI)
7872	841217	234731.12	FLD	46°06.77'	13°34.79'	8.85	2.28	26	96	8	0.45	1.0	3.0	C	14	STREGNA (FRIULI)
7873	841218	005940.38	FLD	46°06.95'	13°35.15'	11.25	1.78	15	114	8	0.24	0.9	1.6	B	8	STREGNA (FRIULI)
7874	841218	031009.66	FLD	46°18.77'	13°07.09'	0.58	1.63	15	133	2	0.36	1.0	8.2	C	8	GEMONA (FRIULI)
7875	841218	083845.87	FLD	46°07.98'	13°37.84'	12.80	2.14	22	107	5	0.44	1.6	2.6	C	12	STREGNA (FRIULI)
7876	841218	120403.51	FLD	46°06.95'	13°35.16'	14.45	2.18	27	99	8	0.37	1.1	1.3	C	14	STREGNA (FRIULI)
7877	841219	014641.66	FLD	46°17.67'	13°17.65'	13.29	1.63	14	157	8	0.21	1.0	1.5	C	7	LUSEVERA (FRIULI)
7878	841219	032730.21	FLD	46°16.29'	13°16.42'	7.86	1.25	12	147	5	0.25	1.4	2.2	C	6	LUSEVERA (FRIULI)
7879	841219	101903.71	FLD	46°07.25'	13°37.13'	12.12	2.55	33	96	6	0.42	0.8	1.5	C	18	STREGNA (FRIULI)
7880	841219	103002.18	FLD	46°17.43'	13°17.36'	11.35	1.42	14	155	7	0.24	1.2	1.9	C	7	LUSEVERA (FRIULI)
7881	841219	204657.36	FLD	46°15.64'	13°07.45'	9.25	1.21	10	122	5	0.18	0.9	1.2	B	5	GEMONA (FRIULI)
7882	841220	112216.91	CLD	45°05.09'	14°08.26'	1.55	2.50	23	290	75	0.46	2.2	2.5	D	12	LABIN (CROATIA)
7883	841221	153829.46	FLD	46°19.74'	12°37.24'	11.83	1.65	18	181	19	0.34	1.2	2.7	D	9	CLAUTANA (FRIULI)
7884	841222	010040.72	FLD	46°20.50'	13°18.57'	11.79	1.56	12	173	13	0.13	0.8	1.6	B	6	CHIUSAFORTE (FRIULI)
7885	841222	084016.82	FLD	46°19.30'	13°04.06'	5.09	1.68	13	156	3	0.36	1.2	3.9	C	7	TRASAGHIS (FRIULI)
7886	841223	194354.62	FLD	46°19.20'	13°17.14'	10.26	1.24	10	163	10	0.22	1.7	3.3	C	6	LUSEVERA (FRIULI)
7887	841223	221600.73	FLD	46°22.17'	13°00.45'	6.90	1.30	9	167	9	0.20	1.2	2.8	C	5	TOLMEZZO (FRIULI)
7888	841224	045903.26	FLD	46°21.33'	13°00.54'	7.96	1.53	12	166	8	0.18	0.8	1.6	C	6	TOLMEZZO (FRIULI)
7889	841224	145654.30	TED	46°07.41'	11°08.24'	2.12	2.17	7	200	8	0.16	0.3	1.5	C	4	LAVIS (TRENTINO)
7890	841225	023924.90	FLD	46°18.88'	13°10.00'	10.11	1.24	12	142	5	0.24	1.1	1.5	C	6	GEMONA (FRIULI)
7891	841225	184638.09	SLD	46°08.01'	14°16.83'	9.40	2.11	24	195	22	0.42	1.3	1.9	D	12	SKOFIA-LOKA (SLOVENIA)
7892	841226	043001.00	FLD	46°19.60'	13°08.60'	8.99	1.23	8	245	3	0.04	0.4	0.4	C	4	GEMONA (FRIULI)
7893	841226	062538.55	SLD	45°56.65'	14°44.32'	9.17	2.53	26	283	20	0.40	1.7	1.2	D	13	VISNJA (SLOVENIA)
7894	841226	094704.15	FLD	46°08.10'	13°21.13'	10.73	1.31	9	134	2	0.33	1.9	2.2	C	5	CIVIDALE (FRIULI)
7895	841226	103615.79	FLD	46°19.95'	13°18.60'	13.85	1.71	14	220	12	0.08	0.5	0.6	C	7	LUSEVERA (FRIULI)
7896	841227	015343.65	FLD	46°19.68'	13°13.74'	6.40	1.14	6	213	10	0.16	1.7	3.8	C	4	LUSEVERA (FRIULI)
7897	841227	085649.28	FLD	46°05.12'	13°41.17'	19.78	1.59	10	129	10	0.30	1.9	2.4	C	5	STREGNA (FRIULI)
7898	841227	111500.62	CLD	44°59.75'	14°13.53'	12.92	2.46	15	314	84	0.32	3.2	2.0	D	9	KVARNER (CROATIA)
7899	841227	133356.67	CLD	44°56.51'	14°04.06'	17.89	2.61	16	326	41	0.36	6.9	6.0	D	8	MARCANA (CROATIA)
7900	841227	141215.03	CLD	45°21.23'	14°34.04'	2.76	2.24	4	317	44	0.06	0.3	0.3	C	3	CAVLE (CROATIA)
7901	841227	152645.99	TLD	46°08.38'	11°10.10'	7.74	2.03	8	224	10	0.19	1.5	2.0	C	4	LAVIS (TRENTINO)
7902	841227	174427.59	FLD	46°19.14'	13°05.85'	5.66	1.09	7	196	0	0.04	0.4	0.4	C	4	GEMONA (FRIULI)
7903	841228	114951.10	SLD	46°00.20'	13°47.85'	20.79	1.80	13	217	22	0.16	1.4	0.8	C	8	CEPOVAN (SLOVENIA)
7904	841228	203512.60	CLD	45°03.06'	14°40.90'	1.52	2.80	32	307	79	0.49	2.7	1.5	D	16	KRK (CROATIA)
7905	841231	132721.31	FLD	46°18.70'	13°07.23'	1.71	1.35	15	133	2	0.37	1.0	4.1	C	8	GEMONA (FRIULI)
7906	850101	030329.90	FLD	46°20.97'	13°09.24'	10.32	1.22	14	148	5	0.27	1.2	1.8	C	7	MOGGIO UDINESE (FRIULI)
7907	850101	044627.50	SLD	46°00.28'	14°18.70'	7.67	2.22	24	135	17	0.44	1.0	2.4	C	12	HORJUL (SLOVENIA)
7908	850101	113144.89	TLD	45°54.50'	10°46.76'	10.15	2.02	10	152	13	0.17	0.8	2.0	C	5	BEZZECA (TRENTINO)
7909	850101	142256.82	FLD	46°18.83'	13°17.39'	10.00	1.33	14	162	9	0.40	1.9	3.9	C	7	LUSEVERA (FRIULI)
7910	850101	145940.39	FLD	46°30.67'	12°46.70'	10.68	1.81	16	153	8	0.29	1.2	3.1	C	9	PRATO CARNICO (FRIULI)
7911	850101	195023.01	VLD	46°09.00'	12°22.05'	13.51	1.80	14	244	17	0.20	1.9	2.4	C	7	PUOS D'ALPAGO (VENETO)
7912	850102	054351.91	FLD	46°24.18'	13°08.97'	2.61	1.22	7	197	10	0.14	0.9	4.5	C	4	MOGGIO UDINESE (FRIULI)
7913	850102	074303.68	FLD	46°19.99'	13°17.12'	10.99	1.43	14	167	11	0.29	1.4	2.6	C	7	LUSEVERA (FRIULI)
7914	850102	124510.95	FLD	46°13.50'	13°15.61'	4.79	1.08	9	297	2	0.22	1.8	1.5	C	5	TARCENTO (FRIULI)
7915	850102	181450.41	FLD	46°26.91'	12°43.09'	8.04	1.67	18	187	16	0.34	1.3	3.7	D	9	SAURIS (FRIULI)
7916	850103	012100.13	FLD	46°23.03'	13°02.43'	10.51	1.23	10	151	8	0.26	1.7	2.3	C	5	TOLMEZZO (FRIULI)
7917	850103	094754.00	FLD	46°22.34'	13°12.55'	1.06	1.15	6	295	10	0.03	0.6	5.3	D	3	CHIUSAFORTE (FRIULI)
7918	850104	084757.23	SUD	46°04.29'	13°41.43'	8.10	1.72	16	124	12	0.50	1.9	4.4	C	8	PLAVE (SLOVENIA)
7919	850104	131000.02	VLD	45°45.88'	11°44.14'	28.46	2.20	12	315	11	0.21	2.5	1.2	C	7	BASSANO DEL GRAPPA (VENETO)
7920	850104	153746.83	FLD	46°19.30'	13°06.90'	9.97	1.17	10	156	1	0.18	1.0	1.2	C	5	GEMONA (FRIULI)

N	DATE	ORTIME		LAT	LON	DEP	MAC	NO	GAP	DM	RMS	ERH	ERZ	Q	NS	PLACE
7921	850104	191325.09	VLD	45°50.69'	11°41.81'	15.71	2.34	27	185	23	0.39	1.8	1.7	D	14	VALSTAGNA (VENETO)
7922	850105	105140.40	FLD	46°21.33'	13°10.60'	4.80	1.39	10	154	7	0.28	1.9	4.7	C	5	MOGGIO UDINESE (FRIULI)
7923	850105	174101.82	FLD	46°19.72'	13°15.80'	10.97	1.47	11	162	10	0.24	1.6	2.9	C	6	LUSEVERA (FRIULI)
7924	850107	005641.23	FLD	46°22.23'	13°10.76'	13.87	1.33	14	187	8	0.26	1.8	2.0	C	7	MOGGIO UDINESE (FRIULI)
7925	850107	085524.93	TUD	46°12.86'	11°14.20'	6.83	1.76	8	283	17	0.19	1.8	3.2	C	4	CEMBRA (TRENTINO)
7926	850107	114855.94	FLD	46°26.11'	13°04.77'	14.76	1.34	12	155	13	0.30	1.7	2.5	C	6	M. SERNIO (FRIULI)
7927	850108	040310.80	FLD	46°21.12'	13°13.13'	6.98	2.39	29	107	10	0.53	1.1	1.5	C	15	CHIUSAFORTE (FRIULI)
7928	850108	052353.89	FLD	46°20.65'	13°11.46'	9.30	1.27	12	184	8	0.23	1.3	1.8	C	6	MOGGIO UDINESE (FRIULI)
7929	850108	220613.55	VLD	45°45.43'	12°54.12'	10.43	2.37	31	181	43	0.60	1.7	2.5	D	16	PORTOCRUARO (VENETO)
7930	850109	010005.09	LLD	46°23.44'	10°21.72'	8.97	1.77	6	294	50	0.07	1.4	8.2	D	4	S. ANTONIO MORIGNONE (LOMBARDIA)
7931	850109	010945.80	LLD	46°26.16'	10°18.52'	4.00	2.08	10	155	31	0.57	0.8	9.1	D	5	VALLE DI DENTRO (LOMBARDIA)
7932	850109	133633.02	FLD	46°18.26'	13°04.92'	2.70	1.20	8	173	2	0.13	0.9	1.9	B	4	GEMONA (FRIULI)
7933	850109	163747.49	TLD	45°46.97'	11°00.57'	3.08	1.97	6	256	18	0.08	1.3	5.9	D	3	ALA (TRENTINO)
7934	850109	203041.99	FLD	46°16.39'	13°20.69'	6.80	1.28	14	158	9	0.31	1.4	4.1	C	7	UCCEA (FRIULI)
7935	850110	074234.54	TLD	46°12.95'	11°01.57'	3.64	2.11	10	164	29	0.21	1.2	15.6	C	6	SPORMAGGIORE (TRENTINO)
7936	850110	113342.45	FLD	46°22.87'	13°03.74'	5.32	2.44	24	69	7	0.31	0.7	1.6	C	13	TOLMEZZO (FRIULI)
7937	850111	090643.66	FLD	46°11.14'	13°18.73'	12.02	1.22	12	145	8	0.20	1.2	1.3	C	6	TARCENTO (FRIULI)
7938	850112	055452.58	FLD	46°21.97'	13°13.29'	9.44	1.31	14	165	11	0.31	1.3	3.0	C	7	CHIUSAFORTE (FRIULI)
7939	850112	061443.01	FLD	46°19.30'	13°01.98'	1.98	1.30	12	149	5	0.24	0.8	3.2	C	6	TRASAGHIS (FRIULI)
7940	850112	095027.97	FLD	46°21.01'	13°12.35'	8.80	1.21	11	158	9	0.23	1.1	2.7	C	7	CHIUSAFORTE (FRIULI)
7941	850112	130904.39	FLD	46°27.17'	13°02.65'	13.26	1.23	10	173	13	0.19	1.7	1.8	C	5	ARTA (FRIULI)
7942	850113	153753.13	TLD	45°58.92'	10°38.77'	6.00	2.21	10	191	28	0.33	1.2	9.8	D	6	RONCONE (TRENTINO)
7943	850114	012418.42	FLD	46°13.86'	13°13.65'	2.63	1.24	14	92	1	0.39	1.2	1.8	C	7	TARCENTO (FRIULI)
7944	850115	013528.16	FLD	46°20.61'	13°09.15'	8.63	1.15	12	173	5	0.29	1.4	2.0	C	6	MOGGIO UDINESE (FRIULI)
7945	850115	034935.57	FLD	46°03.64'	13°34.05'	15.91	2.35	25	134	14	0.61	1.7	1.6	C	13	PREPOTTO (FRIULI)
7946	850115	085215.59	SLD	45°37.80'	15°12.45'	0.39	2.42	23	204	62	0.43	2.8	1.6	D	12	MAKOVEC (SLOVENIA)
7947	850115	155117.07	SLD	45°35.99'	15°09.77'	0.39	2.51	25	208	59	0.44	2.5	1.6	D	13	MAKOVEC (SLOVENIA)
7948	850115	155437.03	SLD	45°39.90'	15°07.28'	3.25	2.38	25	198	55	0.59	3.7	2.2	D	13	MAKOVEC (SLOVENIA)
7949	850115	210003.33	SLD	45°34.14'	15°12.19'	0.63	2.59	29	211	63	0.52	2.7	1.7	D	16	LIPA (SLOVENIA)
7950	850115	221215.76	FLD	46°30.03'	12°46.19'	8.08	1.91	20	101	10	0.44	1.1	3.0	C	10	PRATO CARNICO (FRIULI)
7951	850116	161657.04	FLD	46°11.26'	12°44.93'	16.51	1.93	6	164	8	0.03	0.3	0.5	B	3	MANIAGO (FRIULI)
7952	850117	135520.07	FLD	46°20.44'	13°13.59'	11.61	2.69	24	159	16	0.46	1.1	1.3	C	12	CHIUSAFORTE (FRIULI)
7953	850118	110430.20	FLD	46°20.20'	12°40.87'	9.35	3.10	49	59	20	0.43	0.7	0.9	C	32	FORNI DI SOTTO (FRIULI)
7954	850118	221209.89	FLD	46°20.32'	13°01.39'	1.10	1.35	10	275	6	0.17	1.2	5.9	D	5	TOLMEZZO (FRIULI)
7955	850119	084412.46	OLD	46°44.99'	13°51.48'	11.96	1.88	8	291	66	0.13	1.4	1.1	C	6	TREFEN (AUSTRIA)
7956	850119	185333.36	FLD	46°20.90'	13°11.80'	12.64	1.31	14	156	8	0.34	1.5	2.3	C	7	MOGGIO UDINESE (FRIULI)
7957	850120	015142.07	FLD	45°26.27'	15°12.28'	9.67	3.82	40	159	69	1.15	4.4	3.0	D	22	BROD (CROATIA)
7958	850120	093901.03	FLD	46°14.70'	13°05.99'	1.39	1.00	6	250	8	0.04	1.2	4.1	C	3	BUIA (FRIULI)
7959	850120	102927.74	FLD	46°15.35'	13°16.58'	6.16	1.17	7	143	3	0.11	1.8	2.1	C	4	LUSEVERA (FRIULI)
7960	850120	123223.38	FLD	46°20.74'	13°13.73'	10.60	1.57	16	161	10	0.25	0.9	1.8	C	8	CHIUSAFORTE (FRIULI)
7961	850120	150858.42	FLD	46°18.16'	13°12.83'	9.50	1.04	8	240	8	0.06	0.5	0.5	C	4	LUSEVERA (FRIULI)
7962	850122	210913.91	FLD	46°17.29'	13°14.27'	2.52	1.10	11	146	6	0.30	1.4	4.9	C	6	LUSEVERA (FRIULI)
7963	850125	074445.53	CLD	45°26.98'	14°21.99'	1.92	2.19	21	284	32	0.52	2.4	3.1	D	11	KLANA (CROATIA)
7964	850125	115928.44	SED	46°04.26'	13°38.95'	9.79	1.68	17	121	11	0.47	1.8	3.7	C	9	PLAVE (SLOVENIA)
7965	850125	193500.40	FLD	46°21.08'	13°10.06'	14.85	1.72	13	152	6	0.24	1.1	2.2	C	7	MOGGIO UDINESE (FRIULI)
7966	850126	004059.83	SLD	45°59.82'	14°07.48'	7.71	1.97	21	135	18	0.33	0.8	3.4	C	12	HOTEDRSICA (SLOVENIA)
7967	850126	044002.41	FLD	46°16.63'	13°06.81'	7.13	1.85	18	118	5	0.31	0.8	1.2	C	9	GEMONA (FRIULI)
7968	850126	082719.30	FLD	46°29.36'	12°47.52'	6.46	2.42	25	114	12	0.50	1.4	2.1	C	13	SAURIS (FRIULI)
7969	850126	200626.95	FLD	46°18.26'	13°10.68'	7.76	1.14	10	186	6	0.16	1.0	1.2	C	5	GEMONA (FRIULI)
7970	850127	053611.55	FLD	46°21.20'	13°07.52'	8.72	1.12	10	172	4	0.32	1.8	2.3	C	5	MOGGIO UDINESE (FRIULI)
7971	850128	153052.80	SLD	45°30.38'	14°29.31'	4.21	2.14	14	302	26	0.28	1.9	1.9	C	9	K. POLICA (SLOVENIA)
7972	850129	031910.47	FLD	46°15.06'	13°18.80'	9.33	1.21	12	146	6	0.21	1.1	1.5	C	6	LUSEVERA (FRIULI)
7973	850129	031931.93	FLD	46°16.10'	13°18.77'	7.86	1.22	7	152	6	0.19	1.7	3.4	C	5	LUSEVERA (FRIULI)
7974	850129	120053.87	FUD	46°05.67'	13°41.47'	7.68	1.67	11	137	10	0.33	1.8	3.7	C	6	STREGNA (FRIULI)
7975	850129	150004.01	FLD	46°17.02'	13°03.65'	8.12	1.53	14	117	5	0.22	0.8	1.1	B	7	TRASAGHIS (FRIULI)
7976	850130	110932.11	FLD	46°28.89'	12°46.94'	8.11	1.64	8	208	12	0.19	1.8	5.4	D	5	SAURIS (FRIULI)
7977	850130	143706.43	FLD	46°08.32'	12°37.60'	12.18	1.66	12	231	3	0.20	1.9	1.1	C	6	M. REALE VALCELLINA (FRIULI)
7978	850130	173251.77	FLD	46°19.55'	13°10.89'	3.89	1.49	12	147	6	0.27	1.7	4.1	C	6	GEMONA (FRIULI)
7979	850131	022653.29	FLD	46°22.04'	13°17.91'	4.32	1.37	10	202	15	0.26	1.3	5.1	D	5	CHIUSAFORTE (FRIULI)
7980	850131	025035.49	FLD	46°24.60'	12°58.46'	16.67	1.64	14	138	14	0.23	0.8	1.5	C	7	TOLMEZZO (FRIULI)

N	DATE	ORTIME	LAT	Lon	DEP	MAG	NO	GAP	DM	RMS	ERH	ERZ	Q	NS	PLACE	
7981	850131	073151.71	FLD	46°14.30'	13°15.83'	5.85	1.59	12	136	2	0.28	1.3	1.4	C	6	TARCENTO (FRIULI)
7982	850131	093513.64	SLD	45°54.16'	14°32.70'	3.14	2.79	30	113	16	0.67	1.1	3.0	D	16	KRIM (SLOVENIA)
7983	850131	152626.66	TLD	46°09.07'	11°09.97'	1.46	2.65	31	154	10	0.49	1.1	2.6	C	16	LAVIS (TRENTINO)
7984	850131	171555.74	TLD	45°51.61'	11°00.85'	12.22	2.17	12	214	14	0.33	1.7	1.5	D	7	ROVERETO (TRENTINO)
7985	850201	054152.66	FLD	46°15.76'	13°19.76'	7.59	1.50	14	152	7	0.22	1.0	2.4	C	7	UCCEA (FRIULI)
7986	850201	054214.89	FLD	46°15.91'	13°18.79'	7.09	1.03	6	221	6	0.08	1.0	1.2	C	4	LUSEVERA (FRIULI)
7987	850201	074232.67	SLD	46°21.19'	15°46.62'	11.36	2.64	8	268	61	0.40	6.4	3.1	D	5	SOSTANJ (SLOVENIA)
7988	850201	192940.66	SLD	46°09.42'	14°03.79'	11.16	2.49	29	160	19	0.54	1.2	3.3	D	15	CERKNO (SLOVENIA)
7989	850201	202226.05	FLD	46°19.27'	13°18.36'	7.98	1.77	16	167	11	0.32	1.2	3.1	C	8	LUSEVERA (FRIULI)
7990	850201	223848.45	FLD	46°22.31'	13°07.25'	8.98	1.32	12	264	6	0.10	0.7	0.7	C	6	MOGGIO UDINESE (FRIULI)
7991	850202	091945.99	FLD	46°18.85'	13°08.86'	9.29	1.31	14	139	4	0.28	1.1	1.5	C	7	GEMONA (FRIULI)
7992	850203	230733.53	FLD	46°19.40'	13°14.38'	1.44	1.21	10	156	10	0.11	0.7	7.9	C	6	LUSEVERA (FRIULI)
7993	850204	132811.32	SLD	45°43.93'	14°04.69'	13.88	1.88	6	176	25	0.13	1.1	3.0	C	3	PIVKA (SLOVENIA)
7994	850204	232454.00	FLD	46°15.18'	13°19.53'	8.92	1.33	14	149	7	0.24	1.1	2.2	C	7	LUSEVERA (FRIULI)
7995	850205	093553.77	TED	46°11.07'	11°12.27'	11.47	1.72	8	171	14	0.08	0.5	0.9	B	4	CEMBRA (TRENTINO)
7996	850205	153030.41	VLD	45°54.57'	11°17.91'	15.56	1.95	11	230	9	0.28	1.6	1.7	C	6	LASTEASSE (VENETO)
7997	850208	014552.88	FLD	46°28.51'	12°47.53'	3.77	3.00	73	28	12	0.62	0.8	1.3	D	54	SAURIS (FRIULI)
7998	850208	014939.28	FLD	46°29.87'	12°46.33'	6.90	1.73	20	158	11	0.25	0.9	2.6	C	10	SAURIS (FRIULI)
7999	850208	100252.26	TUD	46°07.47'	11°15.07'	4.93	2.09	12	126	10	0.35	1.3	3.9	C	6	BASELGA DI PINE' (TRENTINO)
8000	850208	152357.37	LLD	45°30.54'	10°10.99'	7.74	2.09	9	313	25	0.16	1.9	4.5	C	5	TRAVAGLIATO (LOMBARDIA)
8001	850208	174125.61	FLD	46°28.04'	12°45.76'	2.53	1.56	8	219	13	0.17	0.9	5.7	D	5	SAURIS (FRIULI)
8002	850208	211039.71	FLD	46°29.25'	12°48.22'	6.36	2.60	46	68	11	0.57	1.0	1.4	C	30	SAURIS (FRIULI)
8003	850208	211220.96	FLD	46°29.51'	12°48.19'	0.45	2.54	50	70	11	0.75	1.0	5.6	D	27	SAURIS (FRIULI)
8004	850208	211333.02	FLD	46°20.71'	13°10.93'	8.10	1.09	10	193	7	0.21	1.3	1.8	C	5	MOGGIO UDINESE (FRIULI)
8005	850209	072642.46	FLD	46°29.77'	12°47.88'	4.24	2.51	36	70	10	0.72	1.3	3.7	D	20	SAURIS (FRIULI)
8006	850210	043409.16	FLD	46°22.41'	12°59.86'	10.84	1.79	17	128	10	0.30	0.8	2.3	B	9	TOLMEZZO (FRIULI)
8007	850211	040608.52	FLD	46°22.66'	12°54.72'	8.91	1.83	16	152	16	0.34	1.0	3.1	C	8	VILLA SANTINA (FRIULI)
8008	850212	045931.39	VLD	45°15.86'	11°17.47'	24.33	3.22	39	227	69	0.50	1.9	2.5	D	21	ALBAREDO D'ADIGE (VENETO)
8009	850212	140444.42	TUD	46°06.92'	11°17.10'	9.04	-1.97	12	131	8	0.29	1.4	2.1	B	6	BASELGA DI PINE' (TRENTINO)
8010	850212	152621.39	VLD	45°17.71'	11°24.49'	12.98	2.23	13	285	67	0.39	3.2	2.1	D	8	COLOGNA VENETA (VENETO)
8011	850212	175002.28	VLD	46°06.17'	12°16.62'	13.26	2.07	20	132	16	0.56	1.9	3.1	C	11	BELLUNO (VENETO)
8012	850212	212212.38	FLD	46°29.30'	12°49.07'	17.18	1.25	5	212	11	0.06	1.9	2.6	C	3	SAURIS (FRIULI)
8013	850212	220425.15	FLD	46°20.29'	13°06.33'	9.40	1.70	15	159	2	0.15	0.5	1.0	C	8	MOGGIO UDINESE (FRIULI)
8014	850213	023234.22	SLD	45°42.81'	14°23.72'	10.42	2.13	21	228	4	0.47	2.1	1.3	D	11	OTAK (SLOVENIA)
8015	850213	100524.34	FLD	46°04.32'	13°26.07'	13.39	1.48	7	249	8	0.05	0.9	0.7	C	4	PREMARIACCO (FRIULI)
8016	850213	101243.86	FLD	46°02.27'	13°26.68'	9.11	2.70	38	116	12	0.42	0.7	1.0	C	21	PREMARIACCO (FRIULI)
8017	850213	175620.00	FLD	46°29.16'	12°45.99'	8.37	1.62	12	172	12	0.20	0.9	2.6	C	6	SAURIS (FRIULI)
8018	850213	223257.61	SLD	45°41.18'	14°19.28'	9.55	2.05	23	219	10	0.57	3.2	2.4	D	12	DEBELA-GORA (SLOVENIA)
8019	850214	014055.03	FLD	46°20.10'	13°17.22'	11.66	1.51	14	168	11	0.36	1.7	3.4	C	7	CHIUSAFORTE (FRIULI)
8020	850214	050003.03	LLD	45°49.73'	10°37.27'	9.72	2.15	12	162	17	0.34	1.7	3.9	C	6	VALVESTINO (LOMBARDIA)
8021	850214	050839.68	FLD	46°20.54'	13°16.48'	11.41	1.23	13	168	12	0.32	1.6	3.4	C	7	CHIUSAFORTE (FRIULI)
8022	850214	052923.23	FLD	46°22.03'	13°16.56'	3.87	1.03	7	301	15	0.03	0.3	1.1	C	4	CHIUSAFORTE (FRIULI)
8023	850214	083440.87	TED	46°08.73'	11°11.28'	8.80	1.76	8	147	11	0.20	1.0	2.4	C	4	LAVIS (TRENTINO)
8024	850214	093553.80	TED	46°09.63'	11°12.60'	9.93	1.47	6	249	13	0.06	0.7	0.9	C	3	BASELGA DI PINE' (TRENTINO)
8025	850214	100723.77	ED	45°36.93'	13°41.84'	16.84	2.27	15	245	12	1.32	8.2	5.4	D	8	GOLFO DI TRIESTE
8026	850214	110204.81	TED	46°11.37'	11°11.93'	11.61	1.66	8	176	13	0.10	0.6	1.2	B	4	MEZZOLOMBARDO (TRENTINO)
8027	850214	203236.11	FLD	46°11.44'	13°27.92'	11.38	1.55	13	141	9	0.33	1.7	2.6	C	7	PULFERO (FRIULI)
8028	850215	012645.07	FLD	46°19.52'	13°18.03'	10.56	1.43	13	167	11	0.27	1.3	2.5	C	7	LUSEVERA (FRIULI)
8029	850215	022744.02	FLD	46°18.98'	13°15.83'	3.57	1.66	16	158	9	0.30	1.1	4.6	C	8	LUSEVERA (FRIULI)
8030	850215	050529.14	FLD	46°15.89'	12°32.08'	9.30	1.45	17	111	12	0.22	0.6	1.7	B	9	CLAUT (FRIULI)
8031	850215	105938.14	FLD	46°19.07'	13°04.60'	6.54	0.95	5	224	2	0.00	0.1	0.1	C	3	TRASAGHIS (FRIULI)
8032	850215	114421.02	SUD	46°05.58'	13°44.37'	11.39	1.87	10	217	12	0.31	2.4	2.9	D	5	MOST NA SOCI (SLOVENIA)
8033	850215	161613.07	FLD	46°12.28'	12°30.42'	4.51	1.39	7	126	12	0.07	0.3	1.5	B	4	BARCIS (FRIULI)
8034	850216	023530.11	FLD	46°18.53'	13°06.10'	8.02	1.35	12	132	1	0.26	1.1	1.3	B	6	GEMONA (FRIULI)
8035	850216	072153.43	FLD	46°18.21'	13°18.00'	9.16	1.60	14	160	9	0.14	0.7	1.4	B	7	LUSEVERA (FRIULI)
8036	850216	113442.64	FLD	46°33.31'	13°13.96'	7.00	2.02	15	226	6	0.31	1.3	3.3	D	8	PONTEBBA (FRIULI)
8037	850216	230502.48	LD	45°14.77'	12°50.47'	23.24	2.19	24	259	89	0.31	1.4	3.9	D	13	GOLFO DI VENEZIA
8038	850218	135520.10	OLD	46°40.74'	12°36.31'	16.17	1.95	17	299	17	0.32	1.8	1.4	D	9	BERGEN (AUSTRIA)
8039	850218	173301.16	VLD	46°36.92'	12°41.00'	7.00	2.09	15	284	8	0.42	2.4	5.0	D	8	VALLE VISDENDE (VENETO)
8040	850218	190008.39	VLD	46°33.57'	12°39.63'	6.12	2.11	17	247	9	0.38	1.9	3.8	D	9	SAPPADA (VENETO)

N	DATE	ORTIME		LAT	LON	DEP	MAG	NO	GAP	DM	RMS	ERH	ERZ	Q	NS	PLACE
8041	850218	190708.58	VLD	46°37.55'	12°33.37'	5.56	2.10	19	276	17	0.22	1.1	6.0	D	10	COMELICO SUPERIORE (VENETO)
8042	850218	200417.52	FLD	46°14.93'	13°10.02'	5.40	1.20	11	126	5	0.28	1.2	1.9	B	6	BUIA (FRIULI)
8043	850218	203301.74	ALD	46°40.86'	12°31.99'	2.56	1.95	20	298	21	0.31	1.3	10.5	D	11	M. CAVALLINO (ALTO ADICE)
8044	850218	233540.45	FLD	46°16.82'	13°06.10'	7.00	2.21	27	78	4	0.57	1.2	1.5	C	15	GEMONA (FRIULI)
8045	850219	203255.54	SLD	45°37.57'	14°21.37'	12.27	2.02	6	258	14	0.16	1.9	2.6	C	3	MASUN (SLOVENIA)
8046	850220	003320.31	FLD	46°17.34'	13°06.50'	6.40	1.02	5	182	4	0.03	0.4	0.5	C	3	GEMONA (FRIULI)
8047	850220	123609.61	SUD	46°07.11'	14°47.43'	9.41	2.48	7	312	22	0.23	2.6	4.9	D	4	MORAVCE (SLOVENIA)
8048	850220	213701.34	FLD	46°29.09'	12°44.87'	6.26	1.88	19	141	12	0.37	1.2	4.5	C	10	SAURIS (FRIULI)
8049	850220	213918.14	FLD	46°29.19'	12°44.81'	9.93	1.93	20	142	12	0.32	1.0	2.6	C	10	SAURIS (FRIULI)
8050	850220	221629.85	FLD	46°29.12'	12°46.48'	0.24	2.12	27	111	12	0.55	1.0	4.0	D	14	SAURIS (FRIULI)
8051	850221	103941.83	TLD	46°05.54'	10°58.38'	16.28	1.79	10	162	7	0.34	1.9	2.7	C	5	TERLAGO (TRENTINO)
8052	850222	032324.30	TLD	45°55.43'	11°04.90'	5.17	1.52	5	160	10	0.10	1.7	5.7	D	3	CALLIANO (TRENTINO)
8053	850222	093618.76	TLD	45°45.70'	11°01.85'	8.60	2.27	12	223	13	0.28	1.7	2.4	C	6	ALA (TRENTINO)
8054	850222	161635.03	TUD	46°06.54'	11°16.52'	11.04	1.47	7	124	7	0.12	0.9	1.4	B	4	BASELGA DI PINE' (TRENTINO)
8055	850223	043212.60	FLD	46°18.08'	13°04.62'	8.29	1.35	12	118	3	0.29	1.3	1.5	B	6	TRASAGHIS (FRIULI)
8056	850223	104717.66	SUD	46°06.30'	13°56.21'	14.60	1.61	12	253	9	0.24	1.7	1.4	C	7	GRAHOVO (SLOVENIA)
8057	850224	203612.03	FLD	46°18.01'	13°05.33'	5.78	1.21	11	113	2	0.29	1.1	1.5	B	6	GEMONA (FRIULI)
8058	850224	222214.16	FLD	46°17.04'	13°03.61'	7.58	1.31	12	118	5	0.17	0.7	0.9	B	6	TRASAGHIS (FRIULI)
8059	850225	143316.66	TUD	46°07.27'	11°14.18'	8.90	1.71	8	125	10	0.15	0.7	1.6	B	4	BASELGA DI PINE' (TRENTINO)
8060	850225	225055.74	FLD	46°22.62'	12°58.18'	8.26	1.38	9	186	12	0.18	1.4	2.6	C	5	TOLMEZZO (FRIULI)
8061	850226	031002.51	FLD	46°15.52'	13°18.79'	7.23	1.34	16	149	6	0.23	0.8	1.9	C	8	LUSEVERA (FRIULI)
8062	850226	031018.61	FLD	46°15.78'	13°17.63'	10.23	1.16	6	221	5	0.13	1.6	1.7	C	4	LUSEVERA (FRIULI)
8063	850226	115947.07	SUD	46°04.92'	13°42.67'	10.90	1.84	15	139	11	0.36	1.9	2.8	C	8	CEPOVA (SLOVENIA)
8064	850226	123006.80	FLD	46°14.08'	13°22.11'	9.70	1.64	14	148	10	0.18	0.7	1.5	C	7	TAIPANA (FRIULI)
8065	850226	140627.05	CLD	45°29.46'	14°40.93'	33.85	2.38	4	325	34	0.00	0.3	0.3	C	3	CRNI LUG (CROATIA)
8066	850226	185218.70	FLD	46°15.99'	13°11.43'	2.18	3.21	55	53	5	0.96	1.2	2.1	C	29	GEMONA (FRIULI)
8067	850226	192030.41	FLD	46°18.18'	13°13.16'	5.95	1.57	14	148	8	0.30	1.2	2.9	C	7	LUSEVERA (FRIULI)
8068	850227	014027.80	FLD	46°15.19'	13°09.52'	8.38	1.14	8	137	5	0.04	0.3	0.4	B	4	GEMONA (FRIULI)
8069	850227	031949.19	FLD	47°22.11'	11°28.07'	0.83	2.37	26	230	20	0.88	2.8	2.4	D	13	KASTENALM (AUSTRIA)
8070	850227	050734.31	FLD	46°16.09'	13°11.43'	1.17	2.56	44	52	5	0.81	1.1	3.4	C	22	GEMONA (FRIULI)
8071	850227	072632.29	TUD	46°11.06'	11°08.40'	2.20	1.57	5	260	20	0.26	0.8	7.7	D	3	MEZZOLOMBARDO (TRENTINO)
8072	850227	080546.68	TED	46°09.02'	11°08.80'	8.51	1.86	12	157	8	0.41	1.5	2.8	C	6	LAVIS (TRENTINO)
8073	850227	092044.57	TED	46°07.88'	11°16.34'	15.41	2.04	10	148	10	0.26	1.7	2.6	C	5	BASELGA DI PINE' (TRENTINO)
8074	850227	123507.01	SLD	45°59.16'	13°42.99'	18.60	2.08	15	129	15	0.52	1.7	2.1	C	8	TRNOVO (SLOVENIA)
8075	850227	132736.10	TED	46°08.72'	11°08.57'	0.99	1.70	7	172	17	0.25	0.6	19.3	C	4	LAVIS (TRENTINO)
8076	850227	133955.95	SLD	45°45.67'	14°04.46'	14.54	2.06	6	161	25	0.03	0.2	0.6	B	3	RAZDRTO (SLOVENIA)
8077	850227	152510.61	TED	46°09.20'	11°11.44'	11.48	1.66	8	152	12	0.22	1.3	2.2	C	4	LAVIS (TRENTINO)
8078	850227	170415.67	FLD	46°23.51'	12°40.11'	9.54	2.00	22	178	24	0.35	0.9	3.4	C	11	FORNI DI SOTTO (FRIULI)
8079	850227	193302.54	FLD	46°12.92'	13°07.66'	3.37	1.03	5	234	9	0.04	1.9	4.7	C	3	BUIA (FRIULI)
8080	850228	081656.49	TED	46°07.49'	11°11.71'	7.59	1.92	12	131	12	0.37	1.2	2.8	C	6	LAVIS (TRENTINO)
8081	850228	085916.70	CLD	45°16.33'	14°27.91'	7.17	2.86	37	219	52	0.70	2.1	1.8	D	20	BAKAR (CROATIA)
8082	850228	192037.83	SLD	45°33.19'	14°26.94'	6.56	2.26	22	281	21	0.56	2.8	2.6	D	11	PODGRATE (SLOVENIA)
8083	850228	192911.17	SLD	45°32.44'	14°24.17'	6.40	2.51	27	279	22	0.54	2.3	2.5	D	14	PODGRATE (SLOVENIA)
8084	850228	193247.31	SLD	45°31.37'	14°23.01'	1.72	2.27	4	285	24	0.02	0.3	0.3	C	3	PODGRATE (SLOVENIA)
8085	850301	115724.76	FUD	46°05.12'	13°41.39'	6.45	1.67	10	131	10	0.28	1.7	4.2	B	6	STREGNA (FRIULI)
8086	850301	150257.35	TUD	46°07.51'	11°12.77'	9.98	1.40	8	130	11	0.14	0.7	1.5	B	4	BASELGA DI PINE' (TRENTINO)
8087	850301	153106.91	TED	46°08.13'	11°10.27'	10.63	1.81	5	141	10	0.11	1.3	3.9	C	4	LAVIS (TRENTINO)
8088	850301	194440.98	FLD	46°29.89'	13°38.76'	2.14	1.62	15	263	9	0.22	0.9	5.9	D	8	FUSINE (FRIULI)
8089	850302	081820.81	TED	46°09.21'	11°10.84'	11.14	1.68	6	239	11	0.08	1.0	1.1	C	3	LAVIS (TRENTINO)
8090	850302	095504.39	TED	46°09.87'	11°09.77'	5.67	1.85	10	246	10	0.16	1.0	1.7	C	5	LAVIS (TRENTINO)
8091	850302	150845.45	FLD	46°21.29'	13°07.55'	7.60	1.00	10	173	4	0.14	0.8	1.3	B	5	MOGGIO UDINESE (FRIULI)
8092	850302	150906.34	SLD	46°04.45'	14°12.51'	9.09	2.53	30	148	25	0.71	1.7	4.0	D	15	HORJUL (SLOVENIA)
8093	850302	202527.88	FLD	46°17.37'	13°16.29'	12.01	1.24	10	152	6	0.25	1.8	2.3	C	5	LUSEVERA (FRIULI)
8094	850304	012519.24	FLD	46°21.86'	12°53.11'	7.96	1.02	5	260	17	0.02	0.6	1.0	C	3	VILLA SANTINA (FRIULI)
8095	850304	023214.32	FLD	46°32.17'	13°11.46'	0.36	3.16	54	81	7	0.72	0.8	1.8	C	29	PAULARO (FRIULI)
8096	850304	034900.89	FLD	46°11.38'	13°40.65'	11.77	1.59	13	288	3	0.23	1.5	2.3	C	7	DRENCHIA (FRIULI)
8097	850304	053138.47	FLD	46°19.95'	13°02.27'	2.04	1.15	9	148	5	0.12	0.5	2.6	C	5	TRASAGHIS (FRIULI)
8098	850304	125737.26	SLD	45°58.92'	13°44.45'	12.26	1.93	11	124	13	0.38	2.1	4.2	C	6	TRNOVO (SLOVENIA)
8099	850304	141246.67	FLD	46°23.64'	12°52.56'	1.81	1.62	13	230	19	0.20	1.3	9.8	D	7	VILLA SANTINA (FRIULI)
8100	850304	191204.69	FLD	46°19.57'	13°09.36'	0.80	1.20	12	143	4	0.22	0.8	7.9	C	6	GEMONA (FRIULI)

N	DATE	ORTIME		LAT	Lon	DEP	MAG	NO	GAP	DM	RMS	ERH	ERZ	Q	NS	PLACE
8101	850305	134055.10	SLD	45°43.17'	14°04.92'	5.64	2.29	19	182	25	0.44	1.5	7.7	D	10	PIVKA (SLOVENIA)
8102	850305	170803.76	TED	46°07.30'	11°11.55'	5.26	1.31	7	129	12	0.16	0.9	2.7	C	4	LAVIS (TRENTINO)
8103	850305	220025.51	FLD	46°26.46'	13°04.46'	11.46	1.44	8	181	14	0.06	0.6	0.8	C	4	ARTA (FRIULI)
8104	850305	220725.09	FLD	46°25.67'	13°02.90'	15.03	1.22	7	167	13	0.06	0.6	0.8	B	4	ARTA (FRIULI)
8105	850305	220754.96	FLD	46°28.67'	13°13.64'	0.78	0.95	5	243	20	0.08	0.3	6.6	D	3	DOGNA (FRIULI)
8106	850305	223657.02	FLD	46°26.62'	13°05.21'	13.70	1.20	7	187	14	0.09	1.1	1.2	C	4	M. SERNIO (FRIULI)
8107	850305	225622.00	FLD	46°26.93'	13°05.84'	14.46	1.64	14	165	14	0.17	0.9	1.4	C	7	M. SERNIO (FRIULI)
8108	850305	231614.62	FLD	46°26.70'	13°05.48'	13.02	1.29	8	189	14	0.07	0.8	0.9	C	4	M. SERNIO (FRIULI)
8109	850305	231658.77	FLD	46°27.80'	13°03.63'	3.33	1.15	8	184	12	0.32	2.3	7.4	D	4	ARTA (FRIULI)
8110	850306	000314.44	FLD	46°26.80'	13°05.16'	12.87	1.24	7	188	14	0.09	1.0	1.1	C	4	M. SERNIO (FRIULI)
8111	850306	000342.44	FLD	46°28.00'	13°08.86'	8.40	1.01	6	217	17	0.13	1.9	3.8	C	4	M. SERNIO (FRIULI)
8112	850306	005125.32	FLD	46°27.17'	13°06.29'	9.77	1.04	6	197	15	0.06	0.9	1.4	C	4	M. SERNIO (FRIULI)
8113	850306	042506.84	FLD	46°26.86'	13°05.78'	13.64	1.52	13	164	14	0.12	0.7	1.1	B	7	M. SERNIO (FRIULI)
8114	850306	043011.02	FLD	46°26.80'	13°05.58'	11.89	1.15	7	145	14	0.04	0.4	0.8	B	4	M. SERNIO (FRIULI)
8115	850306	043013.18	FLD	46°26.75'	13°05.96'	14.27	1.98	17	99	14	0.20	0.6	1.4	B	9	M. SERNIO (FRIULI)
8116	850307	005737.44	FLD	46°27.75'	13°07.62'	10.61	1.96	29	112	13	0.51	1.3	1.2	C	15	M. SERNIO (FRIULI)
8117	850307	023725.14	FLD	46°14.30'	13°07.89'	8.04	1.10	6	250	9	0.04	1.1	0.7	C	3	BUIA (FRIULI)
8118	850307	030053.75	FLD	46°18.94'	13°19.82'	10.13	1.11	8	212	11	0.15	1.7	2.8	C	4	UCCEA (FRIULI)
8119	850307	052146.02	FLD	46°26.73'	13°05.38'	12.50	1.22	6	189	14	0.08	1.2	1.6	C	4	M. SERNIO (FRIULI)
8120	850307	141101.33	TED	46°07.59'	11°11.17'	9.19	1.43	8	133	11	0.14	0.7	1.6	B	4	LAVIS (TRENTINO)
8121	850307	144805.14	FLD	46°18.65'	13°13.70'	5.56	1.72	14	151	8	0.39	1.5	4.1	C	7	LUSEVERA (FRIULI)
8122	850308	033844.36	FLD	46°18.90'	13°13.91'	5.04	1.31	14	153	9	0.30	1.2	3.7	C	7	LUSEVERA (FRIULI)
8123	850308	101328.36	FLD	46°19.77'	13°14.35'	7.90	3.06	36	103	10	0.55	0.9	1.4	C	19	LUSEVERA (FRIULI)
8124	850308	222115.89	FLD	46°19.08'	13°14.18'	3.10	2.13	18	154	9	0.36	1.0	5.4	C	9	LUSEVERA (FRIULI)
8125	850309	080548.39	FLD	46°21.12'	13°02.03'	9.29	1.19	7	289	6	0.01	0.2	0.2	C	4	TOLMEZZO (FRIULI)
8126	850309	151158.11	TLD	45°52.90'	11°08.47'	9.23	1.48	7	150	4	0.18	1.5	2.0	C	4	FOLGARIA (TRENTINO)
8127	850309	170007.35	FLD	46°26.16'	13°04.28'	13.71	1.12	6	178	13	0.03	1.0	0.6	C	3	ARTA (FRIULI)
8128	850311	023454.04	TLD	45°47.96'	11°11.54'	14.27	1.70	7	275	9	0.11	1.6	1.2	C	4	PASUBIO (TRENTINO)
8129	850311	141226.46	FLD	46°19.30'	13°04.64'	7.00	1.81	16	113	2	0.43	1.3	1.8	C	8	TRASACHIS (FRIULI)
8130	850311	154455.76	FLD	46°16.42'	13°06.32'	13.94	1.00	6	231	5	0.05	1.5	0.6	C	3	GEMONA (FRIULI)
8131	850311	161546.76	TED	46°06.37'	11°15.17'	11.49	1.62	7	144	8	0.04	0.3	0.6	B	4	BASELGA DI PINE' (TRENTINO)
8132	850312	130656.20	CLD	45°08.74'	14°39.67'	0.29	2.38	16	305	68	0.37	2.8	2.2	D	9	KRK (CROATIA)
8133	850312	153429.38	FLD	46°15.26'	13°12.51'	10.12	1.02	7	185	3	0.10	1.6	1.0	C	4	LUSEVERA (FRIULI)
8134	850312	161108.73	TUD	46°09.94'	11°10.85'	6.67	1.92	10	163	11	0.09	0.3	0.9	B	5	LAVIS (TRENTINO)
8135	850313	110917.51	TED	46°08.87'	11°08:09'	8.75	1.27	6	228	7	0.08	1.0	1.2	C	3	LAVIS (TRENTINO)
8136	850313	142107.21	OLD	46°45.98'	13°41.68'	17.64	1.76	11	308	37	0.37	3.7	8.0	D	6	MILLSTATT (AUSTRIA)
8137	850313	162415.41	TLD	46°01.64'	11°06.48'	6.45	1.32	6	178	13	0.04	0.3	1.0	B	3	TRENTO (TRENTINO)
8138	850313	174530.23	TED	46°08.41'	11°09.64'	14.28	1.36	8	145	9	0.17	1.0	1.6	C	4	LAVIS (TRENTINO)
8139	850313	204820.67	FLD	46°21.21'	13°11.17'	8.93	1.14	10	185	8	0.15	1.4	1.8	C	5	MOGGIO UDINESE (FRIULI)
8140	850314	035108.13	FLD	46°19.80'	13°14.98'	2.22	0.94	6	278	10	0.04	0.6	2.6	C	3	LUSEVERA (FRIULI)
8141	850314	052903.08	FLD	46°19.98'	13°15.68'	11.41	1.01	7	229	11	0.15	1.8	2.5	C	4	LUSEVERA (FRIULI)
8142	850314	052929.28	FLD	46°18.95'	13°15.36'	3.10	1.56	14	157	9	0.47	1.8	8.2	C	7	LUSEVERA (FRIULI)
8143	850314	160629.27	TLD	46°03.88'	11°20.23'	7.00	1.43	7	188	3	0.20	1.7	1.5	C	4	RONCEGNO (TRENTINO)
8144	850314	190241.52	TUD	46°08.12'	11°11.67'	8.87	2.14	10	138	12	0.25	1.0	2.2	C	5	LAVIS (TRENTINO)
8145	850315	012412.83	FLD	46°18.43'	13°03.44'	9.00	1.28	10	131	4	0.21	1.0	1.4	B	5	TRASACHIS (FRIULI)
8146	850315	082801.59	TED	46°08.73'	11°10.77'	7.81	1.92	10	148	11	0.17	0.7	1.6	C	5	LAVIS (TRENTINO)
8147	850315	153222.99	TUD	46°07.35'	11°14.18'	9.49	1.66	7	152	10	0.09	0.7	1.5	B	4	BASELGA DI PINE' (TRENTINO)
8148	850315	155517.11	TUD	46°07.12'	11°15.09'	9.83	1.91	8	148	9	0.14	1.0	2.0	C	4	BASELGA DI PINE' (TRENTINO)
8149	850315	161828.87	TED	46°07.77'	11°12.18'	4.13	1.63	7	159	12	0.14	1.0	5.3	C	4	LAVIS (TRENTINO)
8150	850317	001239.11	ALD	46°35.92'	10°41.05'	18.43	2.03	10	297	58	0.22	1.8	1.3	C	5	LASA (ALTO ADIGE)
8151	850317	002353.20	FLD	46°24.16'	13°08.21'	6.06	1.39	10	286	10	0.13	1.4	2.0	C	5	MOGGIO UDINESE (FRIULI)
8152	850317	011827.71	SLD	45°32.01'	15°07.54'	2.80	2.38	26	216	59	0.35	2.3	1.3	D	14	LIPA (SLOVENIA)
8153	850317	112801.50	FLD	46°18.39'	13°03.69'	7.00	1.44	10	192	3	0.22	1.6	1.3	C	5	TRASACHIS (FRIULI)
8154	850318	010615.41	FLD	46°11.93'	12°27.97'	11.03	1.64	15	135	11	0.23	1.0	1.9	C	8	BARCIS (FRIULI)
8155	850318	072212.42	FLD	46°17.75'	13°08.09'	8.53	2.04	16	132	4	0.31	1.0	1.3	C	8	GEMONA (FRIULI)
8156	850320	131315.58	FLD	46°16.80'	13°08.25'	6.55	0.86	6	154	5	0.04	0.4	0.7	B	3	GEMONA (FRIULI)
8157	850320	160239.88	TUD	46°04.38'	11°18.60'	8.04	1.44	7	157	3	0.23	1.9	1.9	C	4	LEVICO (TRENTINO)
8158	850321	160601.52	FLD	46°23.21'	13°15.39'	1.44	1.06	7	233	14	0.08	0.7	8.1	D	4	CHIUSAFORTE (FRIULI)
8159	850321	200300.33	FLD	46°18.31'	13°03.22'	8.81	1.12	10	132	4	0.23	1.1	1.5	B	5	TRASACHIS (FRIULI)
8160	850322	001508.71	SLD	46°17.51'	13°28.82'	18.49	1.28	10	189	18	0.14	1.3	1.5	C	5	ZAGA (SLOVENIA)

N	DATE	ORTIME		LAT	LON	DEP	MAG	NO	GAP	DM	RMS	ERH	ERZ	Q	NS	PLACE
8161	850322	030848.61	FLD	46°26.12'	13°05.29'	11.41	1.78	15	99	13	0.16	0.5	1.2	B	9	M. SERNIO (FRIULI)
8162	850322	101121.11	FLD	46°18.22'	13°03.18'	7.00	1.14	7	132	4	0.22	1.2	1.9	B	4	TRASAGHIS (FRIULI)
8163	850322	102653.01	TUD	46°07.96'	11°08.85'	3.25	2.08	12	140	8	0.28	1.0	5.1	C	7	LAVIS (TRENTINO)
8164	850322	234341.65	SLD	45°38.46'	15°29.84'	1.15	2.70	22	212	44	0.60	4.2	2.2	D	11	MAKOVEC (SLOVENIA)
8165	850322	235506.05	FLD	46°14.99'	13°07.51'	6.35	1.28	7	239	8	0.08	1.4	0.8	C	4	BUJA (FRIULI)
8166	850322	173839.55	FLD	46°02.00'	14°30.01'	1.81	2.33	22	293	10	0.88	2.9	3.3	D	11	MUHLEN (AUSTRIA)
8167	850323	175134.83	FLD	46°22.15'	13°01.31'	11.86	1.20	6	160	8	0.01	0.2	0.2	B	3	TOLMEZZO (FRIULI)
8168	850323	221528.01	FLD	46°18.33'	13°03.37'	8.86	0.98	7	131	4	0.20	1.6	2.0	B	4	TRASAGHIS (FRIULI)
8169	850323	233724.34	FLD	46°32.38'	13°05.36'	8.00	1.95	15	212	9	0.23	1.0	2.5	C	8	PAULARO (FRIULI)
8170	850324	012748.06	FLD	46°21.33'	13°03.28'	6.78	1.01	7	154	5	0.19	1.9	2.2	C	4	TOLMEZZO (FRIULI)
8171	850325	163254.61	TED	46°05.63'	11°17.88'	11.23	1.20	6	141	5	0.06	0.6	0.7	B	4	BASELGA DI PINE' (TRENTINO)
8172	850325	170209.93	TUD	46°06.57'	11°15.37'	10.27	1.20	7	135	8	0.15	1.2	2.4	C	4	BASELGA DI PINE' (TRENTINO)
8173	850325	170320.11	TUD	46°07.86'	11°11.97'	7.71	1.94	12	135	12	0.40	1.3	3.1	C	6	LAVIS (TRENTINO)
8174	850325	203141.77	FLD	46°20.41'	13°09.62'	8.37	1.14	7	147	5	0.20	1.5	2.2	C	4	MOGGIO UDINESE (FRIULI)
8175	850326	162017.72	CLD	45°15.82'	14°37.01'	0.88	2.36	11	322	55	0.56	4.8	3.8	D	6	HRELIJN (CROATIA)
8176	850326	171352.04	FLD	46°16.69'	13°18.99'	4.94	1.06	6	271	7	0.15	1.9	3.4	C	4	LUSEVERA (FRIULI)
8177	850326	183553.68	TED	46°08.62'	11°11.42'	11.22	1.65	8	145	12	0.16	0.8	1.6	C	4	LAVIS (TRENTINO)
8178	850327	002139.03	FLD	46°30.72'	12°49.81'	17.51	1.38	7	134	9	0.16	1.2	2.6	B	5	COMEGLIANS (FRIULI)
8179	850327	105605.58	TLD	45°43.26'	11°01.64'	9.72	1.92	8	262	14	0.15	1.5	1.8	C	4	M. LESSINI (TRENTINO)
8180	850327	163959.20	TUD	46°07.31'	11°14.16'	8.96	1.78	8	126	10	0.12	0.6	1.3	B	4	BASELGA DI PINE' (TRENTINO)
8181	850328	075916.50	FLD	46°29.67'	12°45.23'	14.84	1.85	13	179	11	0.16	0.8	1.3	C	7	SAURIS (FRIULI)
8182	850328	140942.36	TED	46°10.08'	11°14.64'	9.80	1.92	8	165	14	0.05	0.3	0.9	B	4	CEMBRA (TRENTINO)
8183	850328	174637.87	TLD	45°50.17'	10°57.10'	7.91	2.10	10	153	9	0.17	1.1	2.3	C	5	RIVA (TRENTINO)
8184	850329	003419.62	FLD	46°17.50'	13°15.54'	12.51	1.21	10	151	6	0.24	1.8	2.2	C	5	LUSEVERA (FRIULI)
8185	850329	014353.31	FLD	46°21.12'	12°58.23'	3.86	1.13	8	219	11	0.10	1.7	3.8	C	4	TOLMEZZO (FRIULI)
8186	850329	015842.09	FLD	46°20.25'	13°16.64'	3.92	0.93	6	291	12	0.06	1.1	3.1	C	3	CHIUSAFORTE (FRIULI)
8187	850329	060431.58	FLD	46°21.94'	13°02.67'	9.22	1.39	12	148	7	0.23	1.0	1.8	C	6	TOLMEZZO (FRIULI)
8188	850329	091427.17	TED	46°10.02'	11°09.41'	8.80	1.64	6	248	9	0.04	0.5	0.6	C	3	MEZZOLOMBARDO (TRENTINO)
8189	850329	121435.93	FLD	46°14.76'	13°16.04'	8.58	1.35	10	139	2	0.15	1.3	1.1	C	5	TARCENTO (FRIULI)
8190	850329	132446.16	FLD	46°18.92'	13°15.63'	3.94	1.62	14	158	9	0.25	1.1	4.2	C	7	LUSEVERA (FRIULI)
8191	850329	163237.24	TED	46°08.13'	11°11.01'	18.17	1.63	8	139	11	0.27	1.7	2.4	C	4	LAVIS (TRENTINO)
8192	850329	165531.00	TED	46°08.38'	11°10.45'	6.05	1.51	8	144	10	0.17	0.8	2.3	C	4	LAVIS (TRENTINO)
8193	850330	022016.44	VLD	45°02.45'	11°20.07'	2.91	2.27	14	280	94	0.53	3.1	3.7	D	8	CENESELLI (VENETO)
8194	850331	055134.65	FLD	46°27.71'	13°13.86'	16.54	1.56	12	197	19	0.22	1.9	2.7	C	6	DOGNA (FRIULI)
8195	850331	182021.17	CLD	45°03.59'	14°04.31'	5.89	2.35	16	325	28	0.17	1.7	1.3	C	8	BARBAN (CROATIA)
8196	850331	190424.90	FLD	46°21.43'	13°11.12'	8.11	1.26	13	156	8	0.36	1.7	3.4	C	7	MOGGIO UDINESE (FRIULI)
8197	850331	223922.99	FLD	46°18.97'	12°56.99'	9.47	2.00	16	131	9	0.29	0.8	1.9	B	8	PIELUNGO (FRIULI)
8198	850401	203813.63	FLD	46°33.57'	13°11.59'	1.81	2.32	30	179	8	0.38	0.9	1.7	C	17	PAULARO (FRIULI)
8199	850402	105759.13	TLD	45°45.45'	11°00.01'	5.05	1.47	6	236	11	0.06	1.0	1.5	C	3	ALA (TRENTINO)
8200	850402	133649.29	FLD	46°17.73'	13°10.13'	9.49	2.26	14	108	6	0.32	1.2	1.7	C	7	GEMONA (FRIULI)
8201	850402	133805.79	FLD	46°18.37'	13°12.30'	6.66	2.10	26	88	8	0.47	0.9	1.7	C	14	LUSEVERA (FRIULI)
8202	850403	122431.66	LLD	45°44.54'	10°39.48'	11.74	2.29	13	190	16	0.28	1.4	2.6	C	7	GARGNANO (LOMBARDIA)
8203	850403	125102.87	FLD	46°16.56'	13°16.68'	5.89	1.33	11	149	5	0.15	0.9	2.6	C	6	LUSEVERA (FRIULI)
8204	850403	135919.51	FLD	46°11.99'	12°51.65'	20.77	1.30	6	190	11	0.13	1.7	1.6	C	3	CASTELNUOVO (FRIULI)
8205	850403	151743.61	TUD	46°06.53'	11°16.09'	12.03	1.44	8	119	7	0.15	0.9	1.3	B	4	BASELGA DI PINE' (TRENTINO)
8206	850403	160902.41	TED	46°08.60'	11°12.53'	9.01	1.34	8	142	13	0.07	0.3	0.8	B	4	BASELGA DI PINE' (TRENTINO)
8207	850404	163113.41	TED	46°07.88'	11°10.61'	11.32	1.42	8	137	11	0.13	0.7	1.4	B	4	LAVIS (TRENTINO)
8208	850405	105915.11	SUD	46°05.99'	13°45.66'	17.34	1.55	12	228	12	0.25	1.9	1.9	C	6	MOST NA SOCI (SLOVENIA)
8209	850405	121439.05	FLD	46°30.27'	13°03.63'	11.83	1.58	11	139	9	0.23	1.2	2.1	C	6	PALUZZA (FRIULI)
8210	850406	202524.10	FLD	46°24.98'	12°57.60'	8.67	1.19	8	190	15	0.15	1.4	2.3	C	4	TOLMEZZO (FRIULI)
8211	850407	041617.12	FLD	46°16.88'	13°16.69'	10.91	1.37	14	151	6	0.25	1.1	1.6	C	7	LUSEVERA (FRIULI)
8212	850407	051642.76	FLD	46°21.05'	12°37.58'	5.92	1.55	13	209	21	0.28	1.2	6.0	D	7	FORNI DI SOTTO (FRIULI)
8213	850407	063239.05	FLD	46°20.11'	13°09.58'	10.50	1.23	13	146	5	0.23	1.0	1.5	C	7	MOGGIO UDINESE (FRIULI)
8214	850409	080146.54	FLD	46°16.08'	13°16.34'	9.22	1.16	10	177	4	0.08	0.5	0.7	B	5	LUSEVERA (FRIULI)
8215	850409	145235.08	CLD	45°04.87'	14°11.85'	5.37	2.27	23	293	75	0.31	1.5	1.3	D	12	FILICH (CROATIA)
8216	850409	162326.11	TED	46°08.61'	11°11.12'	7.15	1.58	10	145	11	0.16	0.6	1.5	C	5	LAVIS (TRENTINO)
8217	850410	104200.98	SLD	45°59.27'	13°46.56'	24.63	1.96	8	208	23	0.16	1.9	2.2	C	4	TRNOVO (SLOVENIA)
8218	850410	150429.14	TED	46°05.96'	11°18.60'	2.10	1.27	7	153	6	0.36	3.2	9.3	C	4	BASELGA DI PINE' (TRENTINO)
8219	850411	055123.70	FLD	46°25.42'	13°02.44'	9.49	1.96	20	108	12	0.32	0.9	1.2	C	11	ARTA (FRIULI)
8220	850411	130905.18	SUD	45°37.72'	14°04.37'	7.26	1.89	5	224	26	0.02	0.5	1.0	C	3	VREMSKI-BRITOF (SLOVENIA)

N	DATE	ORTIME		LAT	Lon	DEP	MAG	NO	GAP	DM	RMS	ERH	ERZ	Q	NS	PLACE
8221	850411	132940.82	SLD	45°42.52'	14°05.20'	16.37	1.88	6	187	25	0.08	0.7	1.5	C	3	PIVKA (SLOVENIA)
8222	850411	160306.02	TED	46°09.10'	11°08.51'	5.63	1.48	7	174	17	0.15	1.0	5.9	C	4	LAVIS (TRENTINO)
8223	850411	213948.33	FLD	46°16.33'	13°02.82'	8.80	2.52	32	86	6	0.68	1.4	1.7	C	18	TRASAGHIS (FRIULI)
8224	850412	231355.68	LLD	45°44.97'	10°25.09'	9.98	2.01	11	242	18	0.17	1.4	2.2	C	6	VESTONE (LOMBARDIA)
8225	850413	044414.56	SLD	45°37.04'	15°06.71'	2.41	2.50	27	204	55	0.44	2.4	1.8	D	15	MAKOVEC (SLOVENIA)
8226	850413	070515.93	SLD	45°32.65'	15°06.75'	29.75	2.51	5	319	58	0.12	4.3	9.3	D	4	LIPA (SLOVENIA)
8227	850413	072110.78	FLD	46°20.37'	13°10.36'	8.85	1.43	12	228	6	0.13	0.8	0.9	C	6	MOGGIO UDINESE (FRIULI)
8228	850413	131601.82	CLD	45°14.51'	14°39.12'	12.33	2.47	4	324	58	0.11	0.3	0.3	C	3	DRIVENIK (CROATIA)
8229	850413	230427.03	FLD	46°19.61'	13°13.57'	3.40	1.28	10	212	10	0.26	1.7	5.7	D	5	LUSEVERA (FRIULI)
8230	850414	035429.50	TLD	45°56.41'	11°05.91'	3.13	1.64	8	144	10	0.08	0.7	3.5	C	4	CALLIANO (TRENTINO)
8231	850415	010652.67	FLD	46°17.02'	12°58.46'	7.00	1.42	14	260	5	0.28	1.6	1.5	C	7	TRASAGHIS (FRIULI)
8232	850415	031500.84	FLD	46°16.49'	12°58.87'	8.41	1.39	11	250	4	0.26	1.8	1.6	C	6	TRASAGHIS (FRIULI)
8233	850415	134459.74	TLD	45°57.20'	10°45.32'	2.46	1.65	7	186	9	0.16	1.7	8.8	D	4	PRANZO (TRENTINO)
8234	850415	151629.78	TED	46°08.61'	11°13.10'	12.23	1.70	9	141	13	0.34	1.5	3.0	C	5	BASELGA DI PINE' (TRENTINO)
8235	850416	113634.52	SUD	45°59.22'	13°44.19'	24.80	1.96	10	124	13	0.16	1.2	1.6	B	5	TRNOVO (SLOVENIA)
8236	850416	164755.68	TLD	45°46.93'	11°00.81'	12.89	1.37	8	218	12	0.08	0.7	0.8	C	4	ALA (TRENTINO)
8237	850416	165653.48	TED	46°07.42'	11°11.19'	9.79	1.38	7	130	11	0.17	1.0	1.9	B	4	LAVIS (TRENTINO)
8238	850417	021157.95	FLD	46°16.96'	13°12.89'	6.86	1.03	6	208	6	0.11	1.1	1.4	C	4	LUSEVERA (FRIULI)
8239	850418	174913.98	FLD	46°21.92'	13°08.74'	7.00	1.83	15	153	6	0.31	1.0	2.8	C	8	MOGGIO UDINESE (FRIULI)
8240	850418	192306.08	CLD	44°43.87'	14°45.19'	3.31	2.36	14	329	34	0.35	3.7	1.9	D	7	LUN (PAG) (CROATIA)
8241	850418	212411.54	FLD	46°17.29'	13°20.16'	5.80	1.23	8	197	9	0.15	1.4	3.1	C	4	UCCEA (FRIULI)
8242	850419	024640.12	FLD	46°28.38'	13°35.46'	0.87	2.30	39	139	4	0.58	0.9	2.2	D	21	FUSINE (FRIULI)
8243	850419	082016.16	TLD	45°48.60'	11°05.45'	8.95	3.14	38	150	11	0.62	1.7	1.5	D	22	PASUBIO (TRENTINO)
8244	850419	082912.00	TLD	45°48.57'	11°02.35'	3.70	1.45	7	201	14	0.14	1.2	4.3	C	4	ALA (TRENTINO)
8245	850419	105820.13	SED	46°06.27'	13°44.07'	13.80	1.68	16	166	10	0.40	1.8	2.1	C	8	MOST NA SOCI (SLOVENIA)
8246	850419	110726.16	FLD	46°18.20'	13°03.55'	8.29	1.17	8	201	4	0.04	0.3	0.4	C	4	TRASAGHIS (FRIULI)
8247	850419	162019.42	SLD	46°00.28'	13°38.70'	6.20	1.81	14	133	19	0.32	1.1	6.3	C	8	PLAVE (SLOVENIA)
8248	850420	145425.33	VLD	46°06.32'	11°59.71'	10.57	2.02	10	311	27	0.08	0.9	3.1	C	6	S. GIUSTINA (VENETO)
8249	850420	210548.23	FLD	46°22.61'	12°56.25'	6.69	1.68	14	250	14	0.19	1.6	3.0	C	7	VILLA SANTINA (FRIULI)
8250	850420	211825.57	SLD	45°33.31'	14°28.70'	6.25	2.42	30	280	21	0.46	1.8	1.2	D	15	K. POLICA (SLOVENIA)
8251	850421	054234.95	FLD	46°15.30'	13°15.57'	1.18	1.36	12	167	2	0.21	1.1	3.6	C	6	LUSEVERA (FRIULI)
8252	850421	154518.75	FLD	46°22.45'	13°14.05'	5.88	1.85	15	130	12	0.19	0.6	3.2	C	9	CHIUSAFORTE (FRIULI)
8253	850421	170251.05	FLD	46°15.24'	13°20.87'	4.66	1.52	12	180	8	0.29	1.6	4.2	C	6	UCCEA (FRIULI)
8254	850422	101640.59	TED	46°07.96'	11°10.88'	1.50	1.40	7	163	14	0.10	0.4	7.1	C	4	LAVIS (TRENTINO)
8255	850422	105949.63	FED	46°05.18'	13°41.34'	14.07	1.81	16	131	10	0.38	1.9	2.4	C	8	STREGNA (FRIULI)
8256	850423	102555.46	TUD	46°11.33'	11°11.86'	10.48	1.60	8	176	13	0.06	0.3	0.7	B	4	MEZZOLOMBARDO (TRENTINO)
8257	850423	120537.04	SLD	46°04.05'	15°46.46'	4.88	2.61	9	239	32	0.34	3.9	3.0	D	5	DOLE (SLOVENIA)
8258	850423	130946.22	SLD	45°54.45'	14°53.04'	12.19	2.47	4	303	32	0.00	0.3	0.3	C	3	ZAGRADEC (SLOVENIA)
8259	850423	153726.88	TUD	46°07.81'	11°13.06'	8.62	1.66	8	133	11	0.15	0.7	1.7	B	4	BASELGA DI PINE' (TRENTINO)
8260	850423	164441.95	TUD	46°07.18'	11°14.77'	7.97	1.92	10	124	9	0.18	0.8	1.7	B	5	BASELGA DI PINE' (TRENTINO)
8261	850424	131815.31	FLD	46°19.54'	13°14.25'	4.09	1.66	12	212	10	0.30	1.7	4.6	C	6	LUSEVERA (FRIULI)
8262	850425	105926.03	SED	46°04.57'	13°40.23'	9.71	1.92	14	117	11	0.39	1.8	3.6	C	7	PLAVE (SLOVENIA)
8263	850427	004755.77	VLD	45°55.83'	11°23.44'	36.10	1.58	7	242	15	0.09	1.1	1.0	C	4	M. VERENA (VENETO)
8264	850427	171445.10	FLD	46°14.99'	13°14.70'	4.61	1.43	12	161	1	0.21	1.0	1.1	C	6	TARCENTO (FRIULI)
8265	850427	210403.03	LLD	45°50.46'	10°06.95'	12.10	2.87	36	133	41	0.64	1.4	1.4	D	22	DARFO-BOARIO TERME (LOMBARDIA)
8266	850430	065511.74	FLD	46°17.91'	13°15.71'	12.07	2.01	16	113	7	0.15	0.4	1.0	B	8	LUSEVERA (FRIULI)
8267	850502	125848.23	FLD	46°13.17'	13°24.96'	15.46	1.62	8	149	10	0.16	1.4	1.8	C	4	TAIPANA (FRIULI)
8268	850503	032938.99	FLD	46°19.30'	13°09.72'	4.75	1.23	10	143	5	0.30	1.9	3.3	C	5	GEMONA (FRIULI)
8269	850503	233944.83	FLD	46°23.27'	12°53.87'	15.66	1.60	12	220	17	0.15	1.0	1.2	C	6	VILLA SANTINA (FRIULI)
8270	850504	030540.73	SLD	46°05.96'	14°18.59'	3.00	2.41	7	213	18	0.17	1.3	10.7	D	4	SKOFIA-LOKA (SLOVENIA)
8271	850504	050016.94	SLD	45°59.74'	14°51.02'	9.48	2.56	25	168	26	0.37	2.2	1.6	C	13	RADAHOVA (SLOVENIA)
8272	850504	050313.72	FLD	46°23.55'	12°54.74'	17.20	1.78	14	157	17	0.15	0.6	1.0	B	7	VILLA SANTINA (FRIULI)
8273	850505	175531.46	FLD	46°20.57'	12°38.49'	9.96	2.90	60	61	20	0.43	0.6	0.7	C	46	FORNI DI SOTTO (FRIULI)
8274	850506	122715.33	SUD	46°00.36'	13°45.65'	17.53	2.17	10	206	21	0.20	1.7	2.1	C	5	CEPOVAN (SLOVENIA)
8275	850507	012043.62	VLD	45°58.61'	12°04.73'	14.41	2.13	18	181	34	0.43	2.6	1.8	D	11	CISON DI VALMARINO (VENETO)
8276	850509	190453.83	FLD	46°15.51'	12°33.32'	7.78	1.92	19	126	13	0.18	0.5	2.2	B	10	CLAUT (FRIULI)
8277	850510	103828.85	FLD	46°20.90'	13°10.32'	11.22	1.49	14	152	6	0.28	1.2	2.2	C	7	MOGGIO UDINESE (FRIULI)
8278	850511	011240.15	SLD	46°10.89'	13°51.85'	3.80	2.34	6	310	17	0.15	2.3	6.9	D	3	RUT (SLOVENIA)
8279	850512	071952.87	ALD	46°42.55'	10°31.10'	3.18	2.17	24	118	29	0.93	1.8	3.1	D	16	MALLES VENOSTA (ALTO ADIGE)
8280	850512	221842.41	FLD	46°21.27'	12°58.51'	7.36	1.46	10	184	10	0.18	1.2	2.2	C	5	TOLMEZZO (FRIULI)

N	DATE	ORTIME	LAT	Lon	DEP	MAG	NO	CAP	DM	RMS	ERH	ERZ	Q	NS	PLACE
8281	850514	025246.40	FLD	46°19.82'	13°10.69'	5.78	1.52	14	148	6	0.21	0.9	2.0	C	7 GEMONA (FRIULI)
8282	850514	140831.84	SLD	45°45.26'	14°21.79'	18.43	2.32	8	155	5	0.33	2.3	3.1	C	4 CERKNICA (SLOVENIA)
8283	850517	105930.07	SED	46°03.36'	13°41.11'	12.00	1.99	14	144	16	0.41	1.6	3.6	C	7 PLAVE (SLOVENIA)
8284	850517	131956.76	SLD	45°34.11'	13°49.95'	16.46	2.20	6	273	16	0.16	2.2	2.5	C	3 S. SERGIO (SLOVENIA)
8285	850517	173008.24	CLD	45°14.65'	14°36.88'	13.76	2.46	7	312	57	0.26	3.3	1.9	D	4 DRIVENIK (CROATIA)
8286	850518	015913.43	CLD	45°23.35'	14°26.83'	4.90	2.23	20	299	39	0.47	2.4	2.4	D	10 RIJEKA (CROATIA)
8287	850520	225440.35	SLD	46°02.52'	14°08.68'	1.24	2.11	5	183	19	0.09	0.2	6.7	D	4 ZIRI (SLOVENIA)
8288	850521	061055.16	SLD	45°51.75'	14°50.17'	5.85	2.36	23	154	31	0.39	1.6	1.7	C	12 ZAGRADEC (SLOVENIA)
8289	850521	174328.79	ALD	46°43.61'	10°31.98'	0.89	3.27	46	79	30	0.65	1.0	1.7	D	27 MALLES VENOSTA (ALTO ADIGE)
8290	850522	072026.69	FLD	46°22.44'	13°10.55'	12.27	1.82	16	98	8	0.62	1.9	4.5	C	9 MOGGIO UDINESE (FRIULI)
8291	850523	101209.22	TLD	46°19.74'	10°53.18'	10.79	2.24	11	241	24	0.24	1.8	4.2	C	6 DIMARO (TRENTINO)
8292	850523	101317.94	TLD	46°07.81'	11°12.49'	1.00	1.56	7	158	12	0.10	0.3	6.5	C	4 BASELGA DI PINE' (TRENTINO)
8293	850524	002924.27	CLD	45°12.95'	14°29.00'	9.01	2.51	9	254	58	0.17	2.3	2.9	C	5 KRK (CROATIA)
8294	850524	104244.14	CLD	45°11.31'	14°32.91'	0.78	2.15	15	322	62	0.35	2.7	2.1	D	8 KRK (CROATIA)
8295	850524	124118.91	SLD	46°09.35'	14°20.18'	12.67	1.57	20	197	19	0.39	1.4	2.0	D	10 MEDVODE (SLOVENIA)
8296	850525	095746.82	CLD	45°11.90'	14°27.24'	0.14	2.60	24	296	60	0.41	1.9	1.8	D	12 KRK (CROATIA)
8297	850525	105951.94	CLD	45°14.67'	14°22.14'	2.14	2.27	20	299	55	0.60	3.1	3.0	D	11 G. RIJEKA (CROATIA)
8298	850525	121934.24	CLD	45°11.74'	14°30.01'	3.00	2.36	18	305	61	0.46	3.2	2.4	D	10 KRK (CROATIA)
8299	850528	164830.09	LLD	45°45.24'	10°40.81'	1.51	2.55	23	138	20	0.56	1.4	1.8	D	14 VALVESTINO (LOMBARDIA)
8300	850528	231213.61	LLD	45°34.24'	10°13.00'	0.57	2.15	23	207	18	0.86	3.4	3.9	D	13 BRESCIA (LOMBARDIA)
8301	850529	170639.25	FLD	46°18.77'	13°04.15'	9.32	2.20	23	137	10	0.41	0.9	1.5	C	12 TRASAGHIS (FRIULI)
8302	850530	020959.93	FLD	46°21.81'	13°09.95'	9.97	3.11	43	65	7	0.55	1.0	1.1	C	24 MOGGIO UDINESE (FRIULI)
8303	850531	014458.47	VLD	45°46.36'	11°34.33'	14.35	2.53	29	174	32	0.40	1.6	1.8	C	16 CALTRANO (VENETO)
8304	850531	073042.37	CLD	45°26.55'	14°30.07'	11.58	2.42	5	307	33	0.09	2.2	5.1	D	3 SUHO (CROATIA)
8305	850531	113049.40	SLD	45°57.84'	13°42.79'	19.73	2.00	10	134	16	0.33	1.7	1.8	C	5 TRNOVO (SLOVENIA)
8306	850601	095729.23	SLD	46°04.82'	15°06.32'	13.68	2.58	7	305	45	0.21	3.2	1.2	D	5 DOLE (SLOVENIA)
8307	850602	020108.79	SLD	45°55.49'	15°00.76'	9.76	2.24	24	161	40	0.50	2.7	1.6	D	12 MIRNA (SLOVENIA)
8308	850602	132758.13	FLD	46°30.47'	13°10.16'	7.94	1.89	10	156	8	0.23	1.2	3.7	C	6 PAULARO (FRIULI)
8309	850602	141614.78	TLD	45°47.59'	11°03.05'	7.54	1.86	10	216	14	0.19	1.3	2.4	C	5 ALA (TRENTINO)
8310	850605	012757.68	LLD	45°38.35'	10°37.81'	7.00	2.67	32	107	9	0.59	1.4	1.3	C	18 TOSCOLANO MADERNO (LOMBARDIA)
8311	850605	095205.79	TED	46°07.92'	11°11.85'	8.84	2.06	9	136	12	0.04	0.2	0.6	B	5 LAVIS (TRENTINO)
8312	850605	143744.38	TUD	46°08.37'	11°10.01'	10.32	2.14	7	144	10	0.08	0.5	1.6	B	4 LAVIS (TRENTINO)
8313	850606	153637.14	VLD	45°43.76'	10°48.62'	7.92	2.17	11	208	7	0.30	1.7	3.8	D	6 BRENZONE (VENETO)
8314	850607	135710.10	VLD	45°35.68'	10°56.29'	1.71	2.03	8	300	21	0.11	0.9	9.3	D	4 DOLCE (VENETO)
8315	850607	165435.51	CLD	45°18.06'	14°43.27'	16.42	2.47	7	312	54	0.13	1.6	0.9	C	4 FUZINE (CROATIA)
8316	850608	103742.63	ALD	46°44.80'	11°24.21'	0.59	3.21	41	79	51	0.86	1.3	4.0	D	23 SANVIGO (ALTO ADIGE)
8317	850609	165053.01	SLD	46°04.40'	14°37.86'	9.18	2.51	7	298	9	0.10	1.0	1.0	C	4 DOL (SLOVENIA)
8318	850609	230133.61	FLD	46°08.04'	13°33.34'	13.05	3.14	41	92	8	0.64	1.2	1.6	C	23 S. PIETRO AL NATISONE (FRIULI)
8319	850610	112546.88	OLD	47°19.21'	11°52.52'	0.89	3.39	44	97	38	0.70	1.1	1.5	D	24 STUMM (AUSTRIA)
8320	850612	112802.75	CLD	45°57.27'	13°42.09'	17.71	1.87	12	139	17	0.41	1.9	2.0	C	6 GORIZIA (VENEZIA-GIULIA)
8321	850613	051445.40	FLD	46°22.66'	13°02.27'	9.26	1.04	8	152	8	0.19	1.2	2.2	C	4 TOLMEZZO (FRIULI)
8322	850613	090430.15	FLD	46°02.59'	13°28.39'	7.19	1.08	6	278	12	0.01	0.2	0.4	C	3 PREPOTTO (FRIULI)
8323	850613	092214.79	FLD	46°02.31'	13°29.02'	3.61	1.06	8	151	13	0.11	0.8	4.0	C	5 PREPOTTO (FRIULI)
8324	850613	163745.90	FLD	46°18.23'	13°07.86'	12.26	1.44	11	133	3	0.31	1.6	2.5	C	6 GEMONA (FRIULI)
8325	850614	135717.47	FLD	46°18.63'	13°08.07'	11.22	1.82	19	85	3	0.28	0.8	1.7	B	10 GEMONA (FRIULI)
8326	850614	155750.83	FLD	46°18.09'	13°07.79'	9.42	1.15	10	153	3	0.21	1.0	1.3	C	5 GEMONA (FRIULI)
8327	850615	073935.78	FLD	46°18.86'	13°07.52'	10.57	1.09	8	205	2	0.06	0.5	0.6	C	4 GEMONA (FRIULI)
8328	850615	185407.70	TLD	46°00.37'	11°01.73'	9.16	1.95	7	142	19	0.10	0.8	2.9	C	4 VEZZANO (TRENTINO)
8329	850616	095148.84	FLD	46°15.94'	13°19.00'	11.20	1.10	10	182	7	0.18	1.5	2.0	C	5 LUSEVERA (FRIULI)
8330	850618	045256.47	TLD	45°49.82'	10°59.54'	12.34	3.25	41	109	12	0.81	1.8	1.2	C	24 ALA (TRENTINO)
8331	850620	171444.93	FLD	46°29.49'	12°47.01'	13.78	1.36	8	206	11	0.19	1.9	3.5	C	5 SAURIS (FRIULI)
8332	850622	052101.94	FLD	46°20.67'	13°16.38'	11.25	1.54	15	123	12	0.25	0.9	2.6	B	8 CHIUSAFORTE (FRIULI)
8333	850622	141638.19	VLD	46°08.71'	12°24.45'	9.64	1.28	5	179	15	0.04	0.5	1.7	C	3 PUOS D'ALPAGO (VENETO)
8334	850623	032418.76	CLD	45°26.35'	14°18.77'	0.59	2.74	36	210	52	0.56	1.5	2.7	D	20 RUPA (CROATIA)
8335	850623	222953.49	SLD	46°04.13'	15°03.69'	14.71	2.45	5	326	41	0.03	0.8	0.3	C	4 DOLE (SLOVENIA)
8336	850624	050444.15	FLD	46°21.13'	13°10.57'	8.84	1.63	16	153	7	0.20	0.7	1.6	C	8 MOGGIO UDINESE (FRIULI)
8337	850624	055400.72	FLD	46°16.86'	13°22.14'	8.21	1.63	14	164	11	0.22	1.2	3.3	C	7 UCCEA (FRIULI)
8338	850625	215004.28	FLD	46°19.69'	12°32.44'	15.80	1.87	21	146	14	0.36	1.0	1.6	C	11 CLAUT (FRIULI)
8339	850627	112712.87	FLD	46°19.79'	13°10.33'	10.15	1.04	10	183	6	0.34	1.9	3.0	D	5 GEMONA (FRIULI)
8340	850628	005657.34	SLD	46°19.64'	13°32.68'	11.19	2.42	37	104	13	0.47	0.8	1.2	C	19 ZACA (SLOVENIA)

N	DATE	ORTIME		LAT	Lon	DEP	MAG	NO	GAP	DM	RMS	ERH	ERZ	Q	NS	PLACE
8341	850628	005812.05	SLD	46°18.04'	13°31.73'	22.98	1.54	11	247	17	0.18	1.4	1.1	C	6	ZAGA (SLOVENIA)
8342	850629	205508.74	GLD	45°52.87'	13°38.04'	17.89	2.12	21	126	22	0.24	0.7	0.7	B	11	RUPA (VENEZIA-GIULIA)
8343	850630	063113.63	LLD	45°41.10'	10°33.23'	1.03	2.47	19	128	9	0.49	1.2	2.9	C	10	IDRO (LOMBARDIA)
8344	850630	080249.39	TLD	46°08.68'	11°48.22'	3.36	2.29	12	296	31	0.13	1.2	9.9	D	6	MEZZANO (TRENTINO)
8345	850630	144455.33	SLD	45°46.70'	15°32.59'	15.83	3.46	35	145	36	0.58	2.2	1.2	D	18	DVOR (SLOVENIA)
8346	850630	232343.66	FLD	46°22.54'	13°10.31'	13.09	1.35	14	159	8	0.21	0.9	1.7	C	7	MOGGIO UDINESE (FRIULI)
8347	850701	050228.74	FLD	46°20.20'	13°18.69'	11.25	1.44	14	172	12	0.36	1.8	3.2	C	7	CHIUSAFORTE (FRIULI)
8348	850701	203150.52	SLD	46°00.33'	14°46.22'	13.88	2.33	6	299	19	0.18	2.8	2.8	D	4	KRESNISKE (SLOVENIA)
8349	850701	223622.28	OLD	47°20.63'	11°53.62'	1.85	2.63	38	87	40	0.75	1.3	1.8	D	21	ALPBACH (AUSTRIA)
8350	850702	000651.65	FLD	46°12.89'	13°36.94'	13.10	1.71	9	208	5	0.16	1.4	1.3	C	5	DRENCHIA (FRIULI)
8351	850704	104651.82	OLD	47°15.01'	11°27.95'	0.59	2.62	31	72	6	0.95	1.8	3.3	C	18	SOLBAD (AUSTRIA)
8352	850708	203330.73	SLD	46°03.51'	14°45.90'	8.14	2.34	7	309	18	0.19	2.4	4.0	C	4	KRESNISKE (SLOVENIA)
8353	850709	230948.69	FLD	46°29.18'	12°43.37'	11.25	2.50	46	122	4	0.63	1.1	1.1	C	27	SAURIS (FRIULI)
8354	850710	174426.58	TUD	46°07.72'	11°11.03'	11.18	1.81	7	134	11	0.09	0.6	0.9	B	4	LAVIS (TRENTINO)
8355	850711	022612.18	FLD	46°16.88'	13°12.94'	9.57	1.44	14	174	5	0.23	1.0	1.2	C	7	LUSEVERA (FRIULI)
8356	850711	181725.58	TUD	46°08.05'	11°10.66'	7.87	1.77	8	139	11	0.07	0.4	1.0	B	4	LAVIS (TRENTINO)
8357	850712	134207.83	FLD	46°16.26'	13°15.64'	8.64	1.00	6	266	4	0.04	0.6	0.5	C	3	LUSEVERA (FRIULI)
8358	850713	003208.24	CLD	45°26.54'	14°22.42'	6.44	2.25	22	282	33	0.52	2.5	2.5	D	11	KLANA (CROATIA)
8359	850713	035953.92	FLD	46°21.89'	13°05.81'	12.08	1.19	12	141	5	0.17	0.9	1.3	C	6	MOGGIO UDINESE (FRIULI)
8360	850713	163634.29	FLD	46°17.40'	13°10.70'	3.80	1.27	10	168	7	0.28	1.3	3.5	C	5	GEMONA (FRIULI)
8361	850713	203907.56	SLD	45°36.94'	14°10.36'	3.39	2.20	24	233	24	0.39	1.5	3.1	D	12	NARIN (SLOVENIA)
8362	850713	231723.61	FLD	46°14.89'	13°19.68'	7.10	1.25	11	147	7	0.27	1.4	3.5	C	6	TARCENTO (FRIULI)
8363	850713	231736.25	FLD	46°16.56'	13°21.01'	4.65	1.06	7	248	9	0.09	1.5	3.0	C	4	UCCEA (FRIULI)
8364	850714	042424.29	SLD	45°36.62'	14°10.84'	4.71	2.15	24	235	24	0.39	1.5	2.9	D	12	NARIN (SLOVENIA)
8365	850714	182005.68	VLD	46°32.00'	12°30.79'	12.62	1.84	11	302	21	0.25	2.9	4.9	D	6	S. STEFANO DI CADORE (VENETO)
8366	850715	113804.74	SED	46°03.96'	13°58.32'	5.89	2.01	20	191	7	0.43	1.4	6.3	D	11	IDRIJA (SLOVENIA)
8367	850716	110446.78	FLD	46°14.30'	13°19.00'	9.12	1.42	11	143	6	0.33	1.8	2.3	C	6	TARCENTO (FRIULI)
8368	850716	113127.76	SLD	45°58.57'	13°44.08'	-16.69	1.90	-12	-190	-23	0.45	-2.7	4.3	D	6	TRNOVO (SLOVENIA)
8369	850716	130722.81	FLD	46°15.99'	13°08.80'	9.51	0.92	6	145	7	0.02	0.2	0.3	B	3	GEMONA (FRIULI)
8370	850716	134151.38	FLD	46°17.84'	13°07.25'	4.34	1.11	8	147	3	0.24	1.2	2.1	C	4	GEMONA (FRIULI)
8371	850716	143702.32	TED	46°07.32'	11°13.21'	6.42	1.67	5	127	11	0.09	1.1	4.6	C	4	BASELGA DI PINE' (TRENTINO)
8372	850717	151506.25	TED	46°07.43'	11°13.57'	4.59	1.87	8	128	10	0.16	0.9	5.1	C	5	BASELGA DI PINE' (TRENTINO)
8373	850718	021616.10	FLD	46°15.43'	13°07.50'	7.00	1.24	10	123	4	0.33	1.7	2.5	C	5	GEMONA (FRIULI)
8374	850718	161532.67	TED	46°09.65'	11°10.58'	8.31	2.34	10	160	11	0.33	1.4	3.0	C	5	LAVIS (TRENTINO)
8375	850718	195828.57	ALD	46°39.15'	11°20.18'	5.67	2.24	8	311	41	0.05	0.8	5.8	D	4	SARENTINO (ALTO ADIGE)
8376	850719	030323.90	FLD	46°24.91'	13°02.55'	6.73	2.51	37	78	17	0.58	1.0	1.6	D	19	TOLMEZZO (FRIULI)
8377	850719	040017.12	FLD	46°24.73'	13°01.63'	10.21	1.93	20	120	17	0.41	1.1	3.3	C	10	TOLMEZZO (FRIULI)
8378	850719	043245.37	FLD	46°23.89'	13°01.84'	3.90	2.51	37	82	18	0.82	1.4	3.0	D	19	TOLMEZZO (FRIULI)
8379	850719	125603.86	VLD	45°41.22'	10°56.63'	3.85	2.42	25	179	12	0.54	2.1	2.3	D	13	M. BALDO (VENETO)
8380	850720	075346.25	FLD	46°17.81'	13°10.41'	7.79	2.47	31	62	9	0.48	0.9	1.5	C	17	GEMONA (FRIULI)
8381	850720	093438.51	FLD	46°17.84'	13°19.16'	7.00	2.25	27	69	9	0.58	1.1	1.7	C	14	LUSEVERA (FRIULI)
8382	850720	100512.54	FLD	46°18.78'	13°18.15'	9.78	1.28	8	164	10	0.10	1.1	1.6	C	4	LUSEVERA (FRIULI)
8383	850720	102257.54	TUD	46°09.77'	11°09.51'	3.48	2.21	14	165	9	0.34	1.7	2.7	C	10	LAVIS (TRENTINO)
8384	850721	211842.37	FLD	46°27.44'	13°11.50'	5.19	1.81	12	103	9	0.31	1.3	4.3	C	6	M. SERNIO (FRIULI)
8385	850723	093722.77	FLD	46°28.31'	13°04.47'	11.81	1.40	6	193	12	0.03	0.6	0.8	C	3	ARTA (FRIULI)
8386	850723	114636.99	LLD	45°42.00'	10°11.79'	2.27	2.44	22	171	8	0.62	1.8	3.1	D	11	GARDONE VAL TROMPIA (LOMBARDIA)
8387	850723	192324.06	SLD	45°58.06'	14°37.06'	9.64	2.38	32	250	11	0.40	1.3	1.0	D	18	SMARJE (SLOVENIA)
8388	850724	105914.65	SED	46°04.92'	13°40.03'	4.81	1.67	13	118	10	0.68	2.7	9.7	D	7	PLAVE (SLOVENIA)
8389	850725	095636.09	TLD	45°51.93'	10°59.65'	8.15	1.87	10	143	14	0.21	1.1	3.4	C	5	ROVERETO (TRENTINO)
8390	850725	203734.31	FLD	46°19.29'	13°05.95'	10.83	1.34	8	151	12	0.09	0.6	1.3	B	4	GEMONA (FRIULI)
8391	850726	012605.00	SLD	45°50.24'	13°54.47'	2.90	2.25	26	113	18	0.40	0.7	2.0	C	13	AJDOVSCINA (SLOVENIA)
8392	850728	064900.01	CLD	45°00.51'	14°57.71'	9.62	3.10	35	125	91	0.92	2.1	2.7	D	21	TUZEVIC (CROATIA)
8393	850729	011058.28	CLD	45°02.35'	15°08.62'	11.20	2.40	13	328	96	0.37	3.9	1.3	D	8	TUZEVIC (CROATIA)
8394	850729	172634.25	CLD	45°19.66'	14°40.75'	3.64	2.21	21	324	50	0.76	5.1	3.0	D	11	HRELJN (CROATIA)
8395	850729	221715.92	CLD	45°27.27'	14°25.73'	9.10	2.29	15	292	32	0.33	2.5	1.6	D	9	KLANA (CROATIA)
8396	850730	113110.70	CLD	45°19.63'	14°42.51'	3.69	2.33	5	326	51	0.06	0.0	0.1	C	3	FUZINE (CROATIA)
8397	850730	131824.98	TLD	46°04.93'	11°18.60'	15.62	1.84	8	155	4	0.19	1.7	1.5	C	4	LEVICO (TRENTINO)
8398	850730	150559.69	TED	46°07.65'	11°12.42'	5.07	1.72	7	158	12	0.16	1.0	4.6	C	4	BASELGA DI PINE' (TRENTINO)
8399	850731	020008.76	FLD	46°18.53'	13°07.04'	11.72	1.84	14	132	10	0.09	0.4	0.6	B	7	GEMONA (FRIULI)
8400	850731	183624.21	FLD	46°27.64'	12°56.06'	4.68	2.36	30	122	11	0.52	1.1	1.8	D	16	OVARO (FRIULI)

N	DATE	ORTIME	LAT	LON	DEP	MAG	NO	CAP	DM	RMS	ERH	ERZ	Q	NS	PLACE	
8401	850731	193110.50	LD	46°44.12'	10°07.21'	10.75	2.30	25	75	6	0.89	2.6	2.5	C	17	P. LASCH. (SWITZERLAND)
8402	850801	040237.68	ALD	46°43.09'	10°30.19'	12.03	2.22	21	123	28	0.66	2.0	2.2	D	14	MALLES VENOSTA (ALTO ADIGE)
8403	850801	081603.06	TLD	45°45.72'	11°04.79'	12.63	1.85	8	244	16	0.05	0.8	0.6	C	4	PASUBIO (TRENTINO)
8404	850801	210327.62	TLD	45°46.93'	11°01.45'	12.45	2.41	13	207	13	0.31	1.7	1.4	D	7	ALA (TRENTINO)
8405	850801	211355.13	TLD	45°49.78'	10°59.91'	13.86	2.86	48	143	12	0.81	1.6	1.1	D	26	ALA (TRENTINO)
8406	850802	090150.71	TED	46°07.63'	11°09.45'	12.06	2.10	10	134	9	0.46	2.0	3.1	C	5	LAVIS (TRENTINO)
8407	850802	111013.84	VLD	46°07.82'	12°21.25'	14.93	1.43	10	211	15	0.16	0.9	1.2	C	5	PUOS D'ALPAGO (VENETO)
8408	850802	164105.04	TED	46°08.38'	11°11.97'	8.05	1.81	10	141	12	0.27	1.1	2.7	C	5	LAVIS (TRENTINO)
8409	850802	201930.77	FLD	46°20.20'	13°12.03'	10.44	1.36	12	154	8	0.28	1.9	2.7	C	6	MOGGIO UDINESE (FRIULI)
8410	850803	060558.10	TED	46°08.38'	11°11.68'	3.78	1.64	8	141	12	0.09	0.4	2.3	C	4	LAVIS (TRENTINO)
8411	850803	100143.95	FLD	46°17.81'	13°09.51'	7.00	1.30	10	162	5	0.36	1.7	2.9	C	5	GEMONA (FRIULI)
8412	850803	133355.09	FLD	46°16.40'	13°01.32'	9.59	1.22	6	167	4	0.05	0.7	0.7	B	3	TRASAGHIS (FRIULI)
8413	850804	065913.16	FLD	46°25.71'	12°35.45'	6.61	2.70	37	189	24	0.73	2.5	2.4	D	27	M. BIVERA (FRIULI)
8414	850804	113136.44	FLD	46°22.55'	12°37.37'	7.33	2.00	18	147	22	0.26	0.7	3.3	C	9	FORNI DI SOTTO (FRIULI)
8415	850804	150705.96	FLD	46°22.14'	12°35.88'	8.25	1.86	16	150	20	0.32	0.9	3.8	C	8	FORNI DI SOTTO (FRIULI)
8416	850804	201444.78	SLD	46°03.41'	13°53.71'	8.88	2.25	22	148	3	0.56	1.7	2.2	D	11	VOJSKO (SLOVENIA)
8417	850804	203524.67	FLD	46°20.56'	13°16.78'	2.14	1.24	6	294	12	0.01	0.3	1.5	C	3	CHIUSAFORTE (FRIULI)
8418	850805	002247.12	FLD	46°21.47'	12°35.45'	9.20	1.79	16	148	19	0.26	0.8	2.8	C	8	FORNI DI SOTTO (FRIULI)
8419	850805	092513.20	SLD	45°37.31'	14°58.25'	7.90	2.25	12	323	44	0.18	1.5	1.3	C	7	MAKOVEC (SLOVENIA)
8420	850805	111016.53	SLD	46°00.97'	13°41.36'	18.93	1.38	8	182	18	0.08	0.7	0.9	C	4	PLAVE (SLOVENIA)
8421	850805	112616.00	SUD	45°43.82'	14°03.77'	10.56	2.06	6	176	23	0.09	0.6	2.4	C	3	SENOZECE (SLOVENIA)
8422	850805	173710.13	FLD	46°15.01'	13°17.59'	5.52	2.51	29	110	4	0.52	1.3	1.4	C	16	LUSEVERA (FRIULI)
8423	850806	071836.56	FED	46°19.85'	13°12.75'	2.59	1.36	12	154	9	0.43	1.6	9.6	C	6	LUSEVERA (FRIULI)
8424	850807	084516.51	FLD	46°20.27'	13°28.37'	12.66	1.26	10	126	14	0.16	0.7	1.7	B	5	SELLA NEVA (FRIULI)
8425	850807	161448.05	TED	46°12.18'	11°10.41'	2.84	1.73	7	187	20	0.31	0.9	10.5	D	4	MEZZOLOMBARDO (TRENTINO)
8426	850808	014805.36	VLD	45°40.08'	12°37.80'	19.16	2.21	16	251	41	0.26	1.6	1.1	C	8	S. STINO DI LIVENZA (VENETO)
8427	850808	064609.29	FLD	46°23.66'	13°07.89'	12.15	1.47	10	156	9	0.12	0.7	1.2	B	5	MOGGIO UDINESE (FRIULI)
8428	850808	072753.23	FED	46°21.35'	13°12.64'	0.88	1.41	6	284	9	0.07	0.9	7.8	D	3	CHIUSAFORTE (FRIULI)
8429	850808	103118.54	TED	46°08.96'	11°08.76'	2.33	1.75	9	156	8	0.16	0.7	5.4	C	5	LAVIS (TRENTINO)
8430	850808	112953.78	GLD	45°58.82'	13°40.72'	17.15	1.87	12	131	18	0.35	1.7	3.2	C	6	GORIZIA (VENEZIA-GIULIA)
8431	850808	120733.45	FLD	46°18.89'	13°08.49'	1.50	1.29	7	164	3	0.19	1.3	4.3	C	4	GEMONA (FRIULI)
8432	850809	154632.55	FLD	46°18.76'	13°03.02'	7.00	1.35	13	136	4	0.26	1.2	2.3	C	7	TRASAGHIS (FRIULI)
8433	850813	215207.84	FLD	46°15.86'	13°06.10'	5.49	1.18	10	107	5	0.26	1.2	2.3	B	5	GEMONA (FRIULI)
8434	850814	004541.96	LLD	45°26.11'	10°06.39'	15.06	2.12	14	326	35	0.20	2.1	0.9	C	7	BAGNOLO MELLA (LOMBARDIA)
8435	850814	063635.62	FLD	46°19.81'	13°08.90'	9.99	1.60	12	143	4	0.17	0.7	1.2	C	6	GEMONA (FRIULI)
8436	850818	235800.44	VLD	46°09.62'	12°22.70'	5.74	2.07	18	85	13	0.58	1.3	4.1	D	9	PUOS D'ALPAGO (VENETO)
8437	850819	011332.34	OLD	47°14.38'	11°34.33'	8.29	2.28	34	110	47	0.89	1.8	2.6	D	18	ROSENJOCH (AUSTRIA)
8438	850819	011439.91	OLD	47°13.98'	11°33.33'	1.38	2.27	40	109	46	0.81	1.4	2.1	D	22	ROSENJOCH (AUSTRIA)
8439	850819	011751.24	OLD	47°13.96'	11°36.48'	9.84	2.36	23	111	49	0.80	1.9	2.4	D	13	HIRZERBERG (AUSTRIA)
8440	850819	203253.86	FLD	46°21.26'	13°00.45'	9.46	1.97	20	122	8	0.21	0.5	1.3	B	10	TOLMEZZO (FRIULI)
8441	850820	031747.95	CLD	44°52.40'	15°00.66'	7.46	3.38	10	278	07	0.53	4.6	4.6	D	5	VELEBITSKI (CROATIA)
8442	850820	151436.29	FLD	46°18.64'	12°35.25'	13.30	1.71	14	150	17	0.31	1.2	2.9	C	7	CLAUTANA (FRIULI)
8443	850821	081648.66	FLD	46°18.38'	13°12.77'	13.83	2.27	18	102	8	0.26	0.7	1.5	B	9	LUSEVERA (FRIULI)
8444	850821	110203.30	SUD	46°04.49'	13°41.80'	11.66	1.86	11	128	12	0.27	1.6	2.4	B	6	PLAVE (SLOVENIA)
8445	850821	125127.28	SLD	45°42.47'	14°04.62'	17.97	2.56	6	187	24	0.07	0.7	1.3	C	3	SENOZECE (SLOVENIA)
8446	850827	042817.64	CLD	44°50.11'	15°14.20'	9.85	2.61	18	282	19	0.54	3.2	2.9	D	10	VELEBITSKI (CROATIA)
8447	850830	044653.50	CLD	45°13.66'	14°36.85'	5.71	3.06	47	221	59	1.13	3.1	3.3	D	24	DRIVENIK (CROATIA)
8448	850830	050029.76	TLD	46°25.38'	10°50.39'	2.44	2.07	12	168	50	0.29	0.7	23.8	D	6	S. GERTRUDE (TRENTINO)
8449	850831	004635.11	CLD	45°13.70'	14°34.55'	0.71	2.69	31	238	58	0.39	1.9	1.6	D	16	KRK (CROATIA)
8450	850831	004914.58	SLD	45°47.32'	15°25.52'	0.84	2.45	24	182	44	0.42	3.6	1.6	D	12	DVOR (SLOVENIA)
8451	850831	092321.95	FLD	46°33.80'	13°15.21'	11.83	1.63	15	230	6	0.35	1.6	3.2	D	8	PONTEBBA (FRIULI)
8452	850831	162431.73	CLD	45°09.13'	14°36.61'	1.35	2.36	21	303	67	0.38	2.2	1.7	D	11	KRK (CROATIA)
8453	850902	024711.81	SLD	46°02.75'	14°42.98'	9.90	2.18	8	304	15	0.29	2.9	3.8	D	4	KRESNISKE (SLOVENIA)
8454	850902	121816.98	LLD	45°38.11'	10°24.65'	13.77	2.24	13	209	10	0.48	2.5	3.0	D	7	GAVARDO (LOMBARDIA)
8455	850903	101349.87	TED	46°07.64'	11°11.33'	13.35	1.76	8	160	13	0.19	1.4	2.7	C	4	LAVIS (TRENTINO)
8456	850903	162549.63	TED	46°06.86'	11°14.64'	13.28	1.85	7	148	9	0.07	0.5	0.9	B	4	BASELGA DI PINE' (TRENTINO)
8457	850904	155041.71	TED	46°06.81'	11°16.23'	11.78	1.99	5	144	8	0.06	1.5	1.9	C	4	BASELGA DI PINE' (TRENTINO)
8458	850905	235836.07	SLD	46°10.34'	14°21.07'	11.07	2.49	43	144	20	0.53	1.3	1.2	D	24	KRANJ (SLOVENIA)
8459	850907	210654.11	SLD	45°54.65'	14°01.65'	19.78	2.15	7	107	17	0.33	1.9	4.5	C	4	COL (SLOVENIA)
8460	850907	212623.24	SLD	45°53.69'	14°01.76'	9.77	2.19	17	106	18	0.22	0.6	1.9	B	11	COL (SLOVENIA)

N	DATE	ORTIME		LAT	Lon	DEP	MAG	NO	GAP	DM	RMS	ERH	ERZ	Q	NS	PLACE
8461	850907	212629.44	SLD	45°53.37'	14°02.27'	12.19	2.62	28	108	19	0.35	0.7	1.4	C	14	COL (SLOVENIA)
8462	850908	224333.39	SLD	45°40.76'	14°22.09'	10.19	2.11	5	239	8	0.10	1.9	2.6	C	3	OTAK (SLOVENIA)
8463	850909	140800.56	SLD	45°31.31'	13°52.22'	8.83	1.97	6	277	22	0.09	1.2	2.9	C	3	S. SERGIO (SLOVENIA)
8464	850912	100748.09	TED	46°10.66'	11°12.56'	5.77	1.92	10	166	14	0.36	1.5	5.5	C	5	CEMBRA (TRENTINO)
8465	850912	152853.29	TED	46°07.53'	11°11.87'	1.24	1.99	9	131	12	0.11	1.5	9.0	C	6	LAVIS (TRENTINO)
8466	850912	155101.95	VLD	45°47.61'	11°14.63'	11.66	1.92	8	250	29	0.14	1.7	3.2	C	4	POSINA (VENETO)
8467	850912	165523.63	TED	46°07.84'	11°12.95'	11.82	1.78	6	133	12	0.06	0.6	1.3	B	3	BASELGA DI PINE' (TRENTINO)
8468	850913	040104.62	VLD	45°53.30'	11°18.60'	3.63	2.45	35	165	18	0.79	1.9	2.7	D	18	LASTE'BASE (VENETO)
8469	850913	110820.38	SLD	45°35.66'	14°17.15'	10.71	2.50	35	199	19	0.49	1.6	1.1	D	18	KNEZAK (SLOVENIA)
8470	850913	111106.72	SLD	45°36.38'	14°15.56'	6.90	2.24	7	245	20	0.11	1.1	3.1	C	4	KNEZAK (SLOVENIA)
8471	850913	113904.48	SLD	45°37.40'	14°15.30'	5.57	2.04	19	238	19	0.29	1.2	1.6	C	10	KNEZAK (SLOVENIA)
8472	850913	125220.01	SLD	45°35.99'	14°15.68'	4.22	2.17	8	248	20	0.15	1.3	5.6	D	4	KNEZAK (SLOVENIA)
8473	850913	183748.70	TED	46°07.54'	11°10.37'	9.31	1.70	6	148	10	0.02	0.2	0.3	B	3	LAVIS (TRENTINO)
8474	850916	041755.93	SLD	46°07.08'	14°41.19'	5.09	1.92	16	289	15	0.39	2.2	2.5	D	8	DOMZALE (SLOVENIA)
8475	850916	160527.58	TED	46°08.15'	11°11.49'	9.82	1.78	6	139	12	0.07	0.5	1.4	B	4	LAVIS (TRENTINO)
8476	850916	160555.56	TED	46°08.01'	11°11.01'	11.19	1.65	6	138	11	0.11	1.0	2.0	B	3	LAVIS (TRENTINO)
8477	850916	211744.14	SLD	45°51.76'	14°42.36'	9.24	2.18	22	272	24	0.42	2.0	1.1	D	12	RACNA (SLOVENIA)
8478	850918	124913.96	SLD	45°43.47'	14°04.62'	14.59	1.88	6	179	24	0.14	1.1	2.9	C	6	MOST NA SOCI (SLOVENIA)
8479	850918	182159.51	TLD	45°46.18'	11°04.38'	11.82	2.48	16	196	16	0.34	1.8	2.1	D	8	ALA (TRENTINO)
8480	850919	060607.55	FLD	46°18.49'	13°15.38'	9.09	1.45	18	58	8	0.26	0.7	1.7	B	10	LUSEVERA (FRIULI)
8481	850919	150219.93	CLD	45°14.64'	14°28.55'	15.42	2.44	5	317	55	0.41	6.6	3.5	D	3	KRK (CROATIA)
8482	850920	052148.09	TUD	46°08.38'	11°08.65'	8.55	1.44	8	147	8	0.21	1.3	3.1	C	4	LAVIS (TRENTINO)
8483	850920	070853.20	FLD	46°17.86'	13°17.53'	1.55	1.23	9	222	8	0.19	1.6	8.6	D	5	LUSEVERA (FRIULI)
8484	850920	080055.32	FLD	46°18.97'	13°08.24'	9.12	1.26	12	194	3	0.17	1.0	1.0	C	6	GEMONA (FRIULI)
8485	850920	105931.96	SED	46°05.98'	13°42.23'	13.88	1.63	12	147	9	0.33	1.7	2.5	C	6	MOST NA SOCI (SLOVENIA)
8486	850920	140828.58	TED	46°08.27'	11°09.78'	9.43	1.88	8	143	9	0.08	0.4	0.9	B	4	LAVIS (TRENTINO)
8487	850921	174944.30	FLD	46°12.46'	13°01.47'	7.86	1.51	14	153	5	0.35	1.3	1.7	C	7	MAIANO (FRIULI)
8488	850923	002056.88	SLD	46°01.42'	14°41.54'	-8.90	2.51	7	293	13	0.17	1.8	2.3	C	4	DOL (SLOVENIA)
8489	850923	120852.16	OLD	47°16.93'	11°16.84'	0.83	2.97	38	68	8	1.01	1.9	3.1	C	25	ZIRL (AUSTRIA)
8490	850923	143446.75	TUD	46°07.37'	11°15.44'	10.11	1.84	7	124	9	0.10	0.8	1.5	B	4	BASELGA DI PINE' (TRENTINO)
8491	850923	153252.16	TED	46°09.15'	11°10.75'	10.73	1.72	8	153	11	0.26	1.4	3.0	C	4	LAVIS (TRENTINO)
8492	850924	152351.32	TUD	46°06.15'	11°14.01'	11.42	1.88	6	149	8	0.06	0.5	1.0	B	3	BASELGA DI PINE' (TRENTINO)
8493	850924	160259.00	TED	46°08.04'	11°09.81'	8.23	1.68	6	142	9	0.05	0.4	1.0	B	3	LAVIS (TRENTINO)
8494	850924	160950.54	TED	46°08.12'	11°10.97'	9.74	1.78	6	139	11	0.07	0.7	1.4	B	3	LAVIS (TRENTINO)
8495	850924	163904.36	TED	46°08.02'	11°11.44'	10.10	1.86	6	138	12	0.09	0.7	1.6	B	3	LAVIS (TRENTINO)
8496	850925	170432.51	TED	46°08.83'	11°09.54'	10.89	1.77	6	152	9	0.03	0.3	0.6	B	3	LAVIS (TRENTINO)
8497	850926	065952.68	TED	46°08.38'	11°08.58'	7.79	1.60	8	147	8	0.14	0.9	1.8	B	4	LAVIS (TRENTINO)
8498	850926	095818.58	FLD	46°17.44'	13°06.64'	9.38	1.23	10	140	8	0.25	1.4	2.3	C	5	GEMONA (FRIULI)
8499	850927	101023.18	TUD	46°07.31'	11°14.62'	4.13	1.91	10	125	10	0.22	0.9	3.4	B	5	BASELGA DI PINE' (TRENTINO)
8500	850927	150641.37	TED	46°12.20'	11°14.24'	2.39	1.78	6	278	17	0.23	1.5	6.3	D	3	CEMBRA (TRENTINO)
8501	850927	155849.90	TED	46°07.59'	11°10.55'	4.29	1.78	5	147	10	0.06	0.6	3.0	C	3	LAVIS (TRENTINO)
8502	850927	164223.81	FLD	46°17.12'	13°16.45'	8.73	1.34	12	188	6	0.18	1.1	1.5	C	6	LUSEVERA (FRIULI)
8503	850929	171631.59	FLD	46°17.37'	13°10.24'	10.02	1.62	12	137	8	0.24	1.2	2.1	C	6	GEMONA (FRIULI)
8504	850930	045037.67	FLD	46°23.73'	12°57.97'	12.34	1.90	16	151	13	0.25	1.0	1.7	C	8	TOLMEZZO (FRIULI)
8505	850930	055609.41	FLD	46°21.08'	13°07.28'	12.11	1.12	7	170	15	0.24	1.7	3.3	C	4	MOGGIO UDINESE (FRIULI)
8506	850930	150037.32	FLD	46°13.20'	13°06.85'	9.06	1.32	8	179	1	0.09	0.9	0.7	B	4	BUIA (FRIULI)
8507	850930	170952.58	TED	46°07.48'	11°11.37'	8.05	1.83	5	159	12	0.01	0.1	0.4	C	3	LAVIS (TRENTINO)
8508	850930	190919.09	FLD	46°17.89'	13°09.29'	7.17	1.50	12	107	10	0.21	0.7	2.3	B	6	GEMONA (FRIULI)
8509	851001	110129.17	FLD	46°18.31'	13°13.90'	2.44	1.48	10	150	8	0.10	0.5	2.5	C	5	LUSEVERA (FRIULI)
8510	851001	123036.74	SUD	46°00.41'	13°49.72'	12.55	1.72	8	127	6	0.15	1.5	2.1	B	5	VOJSKO (SLOVENIA)
8511	851003	165951.59	VLD	45°49.03'	11°52.26'	12.41	1.94	9	191	16	0.16	2.6	2.8	D	5	ASOLO (VENETO)
8512	851003	161424.47	TED	46°08.05'	11°10.82'	11.02	1.77	8	139	11	0.14	0.8	1.7	B	4	LAVIS (TRENTINO)
8513	851004	164541.99	TED	46°08.40'	11°13.99'	11.09	1.79	8	137	12	0.20	1.1	2.2	C	4	BASELGA DI PINE' (TRENTINO)
8514	851005	084701.71	TLD	46°01.87'	11°16.54'	13.60	2.53	27	110	3	0.62	1.5	1.4	C	16	LEVICO (TRENTINO)
8515	851006	085009.02	SLD	45°54.64'	14°10.13'	10.83	2.01	17	114	25	0.25	0.6	2.1	C	9	HRUSICA (SLOVENIA)
8516	851006	103735.82	SLD	46°04.41'	13°48.13'	11.67	1.20	5	232	17	0.06	1.3	2.5	C	4	CEPOVAN (SLOVENIA)
8517	851007	021215.88	FLD	46°28.17'	13°35.93'	1.06	1.68	15	234	4	0.27	1.3	4.5	C	8	FUSINE (FRIULI)
8518	851007	150414.59	GLD	45°50.62'	13°34.93'	17.78	1.35	8	192	21	0.14	1.6	1.9	C	4	RUPA (VENEZIA-GIULIA)
8519	851008	032453.20	SLD	45°43.04'	15°41.48'	5.11	2.51	23	207	27	0.51	4.1	2.1	D	12	POLJANE (SLOVENIA)
8520	851008	120417.23	SLD	45°41.83'	14°04.16'	16.19	2.06	6	193	24	0.17	1.5	3.4	C	3	SENOZECE (SLOVENIA)

N	DATE	ORTIME		LAT	Lon	DEP	MAG	NO	GAP	DM	RMS	ERH	ERZ	Q	NS	PLACE
8521	851008	120422.64	SLD	46°02.01'	14°40.26'	4.73	2.45	6	294	11	0.19	2.5	4.3	D	4	DOL (SLOVENIA)
8522	851008	160929.54	TED	46°08.77'	11°09.34'	1.56	1.66	7	170	16	0.31	1.8	35.3	C	4	LAVIS (TRENTINO)
8523	851008	162030.05	TED	46°10.15'	11°09.93'	1.69	1.73	7	177	17	0.25	1.3	25.4	C	4	MEZZOLOMBARDO (TRENTINO)
8524	851009	144229.51	FLD	46°18.85'	13°10.20'	10.64	1.18	6	176	10	0.10	0.9	1.8	B	3	GEMONA (FRIULI)
8525	851009	164226.04	TED	46°07.96'	11°10.68'	9.51	1.81	8	138	11	0.09	0.5	1.1	B	4	LAVIS (TRENTINO)
8526	851009	185533.21	SLD	46°04.69'	14°15.91'	12.05	2.34	8	201	21	0.29	1.9	4.6	C	4	HORJUL (SLOVENIA)
8527	851009	235812.38	SLD	46°04.48'	14°15.24'	11.66	1.92	14	161	21	0.29	1.1	3.3	C	7	HORJUL (SLOVENIA)
8528	851010	121958.99	FLD	46°27.94'	13°36.62'	1.17	1.81	12	254	4	0.25	1.4	7.6	D	7	FUSINE (FRIULI)
8529	851010	205548.26	FLD	46°24.39'	12°53.76'	13.99	1.99	20	85	18	0.21	0.6	1.5	B	11	VILLA SANTINA (FRIULI)
8530	851011	161846.28	TUD	46°06.80'	11°15.70'	11.05	1.82	10	119	8	0.16	0.9	1.2	B	5	BASELGA DI PINE' (TRENTINO)
8531	851011	213705.71	FLD	46°28.25'	13°37.85'	1.94	2.56	41	203	6	0.62	1.4	1.3	D	22	FUSINE (FRIULI)
8532	851012	011606.91	FLD	46°03.15'	13°29.74'	8.50	2.09	22	123	13	0.62	1.5	4.3	C	12	PREPOTTO (FRIULI)
8533	851012	060522.42	CLD	45°16.58'	14°40.84'	13.73	2.14	16	312	55	0.37	2.8	1.7	D	10	HRELJN (CROATIA)
8534	851016	144219.36	FLD	46°24.29'	13°24.89'	4.22	1.20	6	144	12	0.04	0.4	3.0	C	4	M. CANIN (FRIULI)
8535	851016	164147.06	TED	46°09.06'	11°09.84'	0.96	1.63	7	171	16	0.16	0.9	26.5	C	4	LAVIS (TRENTINO)
8536	851017	123301.93	SUD	46°02.61'	13°37.73'	9.78	1.61	10	142	14	0.30	1.2	3.1	C	6	PLAVE (SLOVENIA)
8537	851017	165458.31	TED	46°08.07'	11°10.47'	11.92	1.70	8	140	10	0.11	0.6	1.1	B	4	LAVIS (TRENTINO)
8538	851018	031322.37	OLD	46°33.54'	13°46.22'	15.74	1.43	10	283	20	0.16	1.5	2.0	C	5	ARNOLDSTEIN (AUSTRIA)
8539	851018	065516.24	TUD	46°07.96'	11°13.45'	4.58	1.69	8	134	11	0.15	0.7	2.6	C	4	BASELGA DI PINE' (TRENTINO)
8540	851018	115334.47	SLD	45°42.13'	14°04.49'	15.90	1.98	6	190	24	0.04	0.4	0.9	C	3	SENOZECE (SLOVENIA)
8541	851018	165518.92	FLD	46°14.50'	13°11.93'	7.77	0.93	5	189	3	0.02	1.0	0.5	C	3	BUJA (FRIULI)
8542	851021	111536.72	SLD	46°03.75'	14°39.56'	11.02	1.87	9	287	10	0.16	1.3	1.3	C	5	DOL (SLOVENIA)
8543	851021	115811.95	SED	46°05.87'	13°43.83'	11.45	1.69	8	215	11	0.19	1.7	2.1	C	4	MOST NA SOCI (SLOVENIA)
8544	851022	050727.47	SLD	45°41.28'	14°07.93'	17.81	1.80	8	300	29	0.13	1.7	2.4	C	4	PIVKA (SLOVENIA)
8545	851022	050908.82	SLD	45°41.35'	14°07.20'	20.28	1.89	4	299	28	0.00	0.3	0.3	C	3	PIVKA (SLOVENIA)
8546	851022	050923.76	SLD	45°41.29'	14°10.77'	12.59	2.08	6	200	20	0.18	1.7	4.5	C	4	PIVKA (SLOVENIA)
8547	851022	050957.20	SLD	45°49.63'	14°10.37'	9.58	2.03	14	131	22	0.29	1.1	5.0	C	8	HRASCE (SLOVENIA)
8548	851022	051218.04	SLD	45°40.64'	14°10.61'	9.06	1.90	5	206	21	0.05	0.8	2.6	C	3	PIVKA (SLOVENIA)
8549	851022	051305.81	SLD	45°41.91'	14°10.55'	6.04	2.07	16	195	20	0.24	1.4	4.6	C	8	PIVKA (SLOVENIA)
8550	851022	054021.47	SLD	45°41.88'	14°10.60'	11.97	2.83	35	195	20	0.57	1.5	1.5	D	20	PIVKA (SLOVENIA)
8551	851022	070722.73	SLD	45°41.19'	14°11.72'	11.23	1.96	8	202	19	0.19	1.8	4.1	C	5	PIVKA (SLOVENIA)
8552	851022	092343.68	FLD	46°21.90'	13°04.96'	17.25	1.09	6	161	16	0.04	0.4	0.6	B	3	MOGGIO UDINESE (FRIULI)
8553	851022	095828.69	SLD	45°42.00'	14°10.74'	6.63	2.00	17	194	20	0.25	1.4	2.0	C	9	PIVKA (SLOVENIA)
8554	851022	100218.94	SLD	45°42.17'	14°10.49'	6.62	1.28	14	193	20	0.21	1.2	1.6	C	7	PIVKA (SLOVENIA)
8555	851022	112648.19	TED	46°09.55'	11°08.55'	6.94	1.93	12	166	8	0.38	1.5	3.2	C	6	LAVIS (TRENTINO)
8556	851022	141611.27	SLD	45°41.12'	14°11.12'	12.64	1.99	4	202	20	0.00	0.3	0.3	C	3	PIVKA (SLOVENIA)
8557	851022	144210.48	SLD	45°41.35'	14°09.03'	9.52	2.07	5	199	22	0.12	1.9	6.1	D	3	PIVKA (SLOVENIA)
8558	851022	233430.27	SLD	46°07.08'	15°51.56'	12.14	2.80	9	256	34	0.43	4.5	2.6	D	5	ZAGARIE (SLOVENIA)
8559	851023	051524.36	SLD	46°05.05'	14°32.83'	9.87	2.24	5	290	5	0.08	1.8	1.7	C	4	TRZIN (SLOVENIA)
8560	851023	112015.95	TED	46°09.03'	11°12.83'	7.92	1.63	8	147	13	0.23	1.1	3.0	C	4	BASELGA DI PINE' (TRENTINO)
8561	851023	115028.18	SUD	45°49.29'	14°03.89'	18.47	1.98	4	138	27	0.01	0.3	0.3	C	3	RAZDRTO (SLOVENIA)
8562	851024	043941.60	FLD	46°22.08'	13°09.16'	7.17	1.44	9	267	16	0.12	1.8	3.0	C	5	MOGGIO UDINESE (FRIULI)
8563	851024	072647.99	FLD	46°18.95'	12°43.03'	2.06	1.98	12	250	18	0.18	1.6	9.8	D	6	TRAMONTI DI SOTTO (FRIULI)
8564	851024	152651.32	FLD	46°23.09'	13°27.14'	23.29	1.37	7	117	11	0.18	1.4	1.8	B	4	M. CANIN (FRIULI)
8565	851024	152709.01	SLD	46°16.96'	13°27.24'	22.31	1.40	6	180	17	0.05	1.6	1.5	C	3	ZAGA (SLOVENIA)
8566	851024	161325.26	TLD	46°08.40'	11°11.08'	7.51	2.14	17	83	11	0.29	0.8	2.0	B	10	LAVIS (TRENTINO)
8567	851025	160012.05	TUD	46°08.46'	11°10.55'	11.25	1.76	8	145	10	0.16	0.9	2.0	C	4	LAVIS (TRENTINO)
8568	851025	164904.95	TUD	46°08.52'	11°12.94'	12.36	1.68	6	141	13	0.05	0.4	0.8	B	3	BASELGA DI PINE' (TRENTINO)
8569	851025	225610.99	FLD	46°19.01'	13°15.61'	13.20	1.35	10	158	9	0.26	1.3	2.5	C	5	LUSEVERA (FRIULI)
8570	851026	004752.69	FLD	46°14.31'	12°29.37'	11.80	1.92	14	107	10	0.27	1.1	2.2	B	8	BARCIS (FRIULI)
8571	851026	080043.48	TED	46°08.31'	11°10.58'	11.34	1.74	8	142	10	0.15	0.9	1.5	B	4	LAVIS (TRENTINO)
8572	851027	075631.67	SLD	45°58.51'	14°59.20'	16.70	2.55	7	317	36	0.31	3.8	2.0	D	4	MIRNA (SLOVENIA)
8573	851027	135001.46	FLD	46°23.63'	12°55.10'	17.79	1.77	9	112	18	0.09	0.5	1.2	B	6	VILLA SANTINA (FRIULI)
8574	851028	063927.71	FLD	46°20.48'	13°14.70'	5.98	1.66	15	73	12	0.45	1.2	5.0	C	8	CHIUSAFORTE (FRIULI)
8575	851029	131758.47	OLD	46°31.86'	13°49.52'	5.16	1.70	10	287	22	0.16	1.4	4.7	C	5	ARNOLDSTEIN (AUSTRIA)
8576	851029	160833.40	TUD	46°08.00'	11°11.95'	8.53	2.00	10	136	12	0.29	1.2	2.8	C	5	LAVIS (TRENTINO)
8577	851029	180926.20	TED	46°06.17'	11°09.64'	12.44	1.59	6	175	10	0.04	0.4	0.7	B	3	LAVIS (TRENTINO)
8578	851031	164109.46	TUD	46°08.38'	11°11.52'	5.18	1.94	10	142	12	0.32	1.2	4.5	C	5	LAVIS (TRENTINO)
8579	851101	052456.36	VLD	46°04.94'	12°24.55'	7.04	2.13	16	162	22	0.42	1.3	3.4	C	8	BOSCO DEL CANSIGLIO (VENETO)
8580	851101	143713.82	VLD	46°05.58'	12°19.89'	12.79	2.25	18	160	21	0.32	1.7	1.3	C	10	PUOS D'ALPAGO (VENETO)

N	DATE	ORTIME		LAT	Lon	DEP	MAG	NO	GAP	DM	RMS	ERH	ERZ	Q	NS	PLACE
8581	851103	024430.05	FLD	46°21.04'	13°04.91'	9.98	1.31	7	155	4	0.12	0.7	1.0	B	4	MOGGIO UDINESE (FRIULI)
8582	851103	145837.40	FLD	46°19.82'	12°57.14'	36.68	1.39	8	133	11	0.10	0.8	1.0	B	4	PIELUNGO (FRIULI)
8583	851104	124943.88	SUD	45°43.36'	14°05.22'	7.14	1.95	13	180	25	0.34	1.4	6.1	D	7	PIVKA (SLOVENIA)
8584	851104	162131.79	TUD	46°08.09'	11°14.86'	6.47	2.08	10	243	11	0.17	1.1	1.8	C	5	BASELGA DI PINE' (TRENTINO)
8585	851104	163448.65	TED	46°09.53'	11°12.99'	8.23	1.73	8	249	14	0.18	1.5	2.0	C	4	BASELGA DI PINE' (TRENTINO)
8586	851104	183022.63	FLD	46°20.47'	13°02.87'	5.36	1.32	8	190	5	0.12	1.6	1.4	C	4	TOLMEZZO (FRIULI)
8587	851104	230738.73	FLD	46°17.65'	13°16.24'	2.76	1.71	14	89	7	0.49	1.6	7.1	C	8	LUSEVERA (FRIULI)
8588	851105	122407.09	SED	46°02.67'	13°45.42'	24.80	1.54	7	211	17	0.12	1.5	1.8	C	4	CEPOVAN (SLOVENIA)
8589	851107	111838.25	TED	46°09.32'	11°13.30'	7.11	1.67	6	149	14	0.05	0.4	1.4	B	3	BASELGA DI PINE' (TRENTINO)
8590	851108	154513.16	TUD	46°07.01'	11°14.47'	9.01	1.78	8	123	9	0.09	0.4	0.8	B	4	BASELGA DI PINE' (TRENTINO)
8591	851108	160104.88	TUD	46°07.40'	11°14.14'	9.76	1.64	8	127	10	0.26	1.4	2.7	B	4	BASELGA DI PINE' (TRENTINO)
8592	851108	224630.82	FLD	46°15.12'	13°13.63'	7.00	1.29	9	135	2	0.23	1.7	3.1	C	5	LUSEVERA (FRIULI)
8593	851109	134527.27	FLD	46°23.47'	13°01.41'	11.03	1.84	21	95	10	0.37	0.8	2.5	C	11	TOLMEZZO (FRIULI)
8594	851109	134616.86	FLD	46°25.97'	13°05.24'	9.29	1.31	8	243	13	0.12	1.6	1.9	C	4	M. SERNO (FRIULI)
8595	851110	081729.32	FLD	46°18.83'	13°05.23'	9.39	1.16	10	177	1	0.13	1.2	0.7	C	5	GEMONA (FRIULI)
8596	851111	060530.26	FLD	46°22.50'	13°03.02'	6.80	1.54	12	182	7	0.20	1.6	1.8	C	6	TOLMEZZO (FRIULI)
8597	851111	110134.98	TED	46°08.38'	11°14.56'	9.80	1.78	8	136	11	0.38	1.9	4.2	C	4	BASELGA DI PINE' (TRENTINO)
8598	851111	221255.37	CLD	45°23.66'	15°53.01'	8.12	2.40	12	272	49	0.50	3.7	3.1	D	6	GOMIRJE (CROATIA)
8599	851112	111014.62	TED	46°08.43'	11°08.72'	1.60	1.44	7	170	16	0.13	0.7	13.0	C	4	LAVIS (TRENTINO)
8600	851112	220650.44	FLD	46°14.30'	13°13.17'	4.56	1.16	7	124	2	0.17	1.1	1.3	B	4	TARCENTO (FRIULI)
8601	851113	065729.90	FLD	46°19.47'	13°18.40'	16.29	1.19	8	168	11	0.10	1.0	1.3	B	4	LUSEVERA (FRIULI)
8602	851115	150247.05	OLD	46°41.71'	13°54.71'	19.01	2.02	15	283	62	0.74	4.7	2.4	D	8	TREFEN (AUSTRIA)
8603	851115	161704.77	TED	46°06.58'	11°15.38'	17.09	1.70	8	145	8	0.11	0.8	1.4	B	4	BASELGA DI PINE' (TRENTINO)
8604	851116	022402.92	CLD	45°24.30'	14°36.08'	3.29	2.21	21	302	40	0.57	2.9	2.8	D	11	MRZLA-VODICA (CROATIA)
8605	851117	135955.10	CLD	45°05.70'	13°35.17'	30.55	2.08	10	317	70	0.21	2.1	1.1	C	6	VRSAR (CROATIA)
8606	851118	023026.49	FLD	46°19.93'	13°58.56'	11.07	2.21	20	127	10	0.20	0.4	1.3	B	11	TRASAGHIS (FRIULI)
8607	851119	155409.26	TUD	46°08.38'	11°10.74'	3.92	1.85	10	143	11	0.26	0.9	3.8	C	5	LAVIS (TRENTINO)
8608	851119	160711.57	TED	46°08.38'	11°11.53'	6.16	1.85	10	142	12	0.33	1.2	3.6	C	5	LAVIS (TRENTINO)
8609	851120	010028.22	TLD	46°21.26'	10°39.91'	5.27	2.08	10	274	38	0.58	0.9	6.0	D	5	PEIO (TRENTINO)
8610	851120	115319.62	SUD	45°59.07'	13°44.07'	19.63	1.23	8	125	13	0.20	1.2	2.7	B	5	TRNOVO (SLOVENIA)
8611	851121	030515.75	OLD	46°56.89'	14°09.51'	8.27	2.11	15	278	72	0.38	2.4	2.5	D	9	MT. MONDRINGBERG (AUSTRIA)
8612	851122	012245.10	ALD	47°02.45'	11°28.92'	7.14	2.08	13	210	17	0.38	2.6	3.4	D	7	PASSO DEL BRENNERO (ALTO ADIGE)
8613	851122	200700.64	SLD	46°15.19'	13°38.98'	4.15	2.34	32	126	9	0.61	1.2	2.2	C	18	KOBARID (SLOVENIA)
8614	851123	004744.91	SLD	46°04.17'	14°41.88'	11.04	2.24	20	274	14	0.41	2.0	1.7	D	11	DOL (SLOVENIA)
8615	851123	133316.26	FLD	46°18.42'	13°16.72'	12.23	1.05	8	202	8	0.16	1.9	2.1	C	4	LUSEVERA (FRIULI)
8616	851123	232600.22	FLD	46°18.11'	13°15.90'	8.64	1.25	8	246	7	0.14	1.6	1.7	C	4	LUSEVERA (FRIULI)
8617	851124	053616.89	FLD	46°20.79'	12°31.27'	4.20	2.70	47	61	13	0.35	0.6	1.1	C	27	M. PRAMAGGIORE (FRIULI)
8618	851124	062834.25	FLD	46°21.02'	12°31.31'	6.80	2.70	64	61	13	0.47	0.6	0.8	C	42	M. PRAMAGGIORE (FRIULI)
8619	851124	105124.97	FLD	46°14.71'	13°35.03'	12.34	1.35	12	204	9	0.11	0.8	1.0	C	6	DRENCHIA (FRIULI)
8620	851125	140948.57	TLD	46°23.59'	10°36.64'	4.73	2.06	10	283	44	0.24	0.8	6.7	D	5	PEIO (TRENTINO)
8621	851125	182319.00	OLD	46°26.78'	14°18.04'	17.82	1.73	7	290	59	0.23	2.8	1.3	D	4	LOIBL PASS (AUSTRIA)
8622	851126	033600.22	VLD	45°48.63'	11°16.08'	8.20	2.02	8	285	10	0.09	0.9	1.0	C	4	POSINA (VENETO)
8623	851126	115852.43	SED	46°04.75'	13°41.48'	11.01	1.81	10	128	11	0.35	1.9	2.9	C	6	PLAVE (SLOVENIA)
8624	851126	132413.75	FLD	46°17.39'	12°58.92'	11.26	1.96	16	184	5	0.14	0.6	0.6	C	8	TRASAGHIS (FRIULI)
8625	851127	163232.16	SLD	46°11.14'	14°38.06'	13.00	2.10	23	269	18	0.76	3.5	2.3	D	12	KAMNIK (SLOVENIA)
8626	851127	225558.71	SLD	46°13.84'	14°40.97'	7.65	2.21	25	275	24	0.50	2.2	1.8	D	13	KAMNIK (SLOVENIA)
8627	851127	233813.37	FLD	46°28.63'	12°56.75'	6.99	2.69	38	68	9	0.40	0.8	1.2	C	20	OVARO (FRIULI)
8628	851130	192930.54	TLD	45°57.49'	10°47.67'	2.39	3.11	43	121	12	0.56	1.1	1.4	D	23	PRANZO (TRENTINO)
8629	851130	193627.88	TLD	45°56.82'	10°47.77'	1.71	2.64	33	114	12	0.47	1.2	1.3	C	17	PRANZO (TRENTINO)
8630	851130	200543.61	TLD	45°57.26'	10°46.88'	3.94	2.33	24	119	11	0.52	1.3	1.7	D	12	PRANZO (TRENTINO)
8631	851130	205836.72	TLD	45°56.11'	10°47.84'	2.37	2.11	8	192	13	0.18	1.2	8.2	D	4	PRANZO (TRENTINO)
8632	851130	210025.20	TLD	45°58.98'	10°47.28'	8.51	2.14	11	140	11	0.25	1.3	2.8	C	6	PRANZO (TRENTINO)
8633	851130	211835.67	TLD	45°53.55'	10°46.53'	1.69	1.95	6	222	14	0.07	0.7	6.5	D	3	BEZZECA (TRENTINO)
8634	851202	055028.30	FLD	46°16.88'	13°16.57'	12.27	1.33	12	150	6	0.29	1.8	2.3	C	6	LUSEVERA (FRIULI)
8635	851202	055038.64	FLD	46°18.00'	13°17.14'	9.81	0.96	6	240	8	0.03	0.5	0.6	C	4	LUSEVERA (FRIULI)
8636	851202	100926.71	VLD	45°48.00'	10°43.56'	3.17	2.93	34	241	11	0.50	1.6	1.4	D	19	MALCESINE (VENETO)
8637	851202	175743.07	OLD	46°26.52'	14°17.42'	7.14	2.04	13	254	55	0.16	1.4	9.2	D	7	LOIBL PASS (AUSTRIA)
8638	851202	181807.02	TLD	45°56.48'	10°47.30'	5.45	2.37	22	130	12	0.33	0.8	1.2	C	11	PRANZO (TRENTINO)
8639	851202	185758.35	SLD	46°22.04'	14°12.68'	1.33	2.45	5	313	45	0.02	0.2	6.6	D	3	TRZIC (SLOVENIA)
8640	851202	224151.04	TLD	45°55.55'	10°46.17'	11.56	1.52	6	204	11	0.05	0.6	0.9	C	3	PRANZO (TRENTINO)

N	DATE	ORTIME		LAT	LON	DEP	MAG	NO	GAP	DM	RMS	ERH	ERZ	Q	NS	PLACE
8641	851203	104933.92	FLD	46°12.74'	13°41.81'	47.05	1.36	5	260	6	0.03	0.9	0.7	C	3	DRENCHIA (FRIULI)
8642	851203	105401.61	TED	46°08.47'	11°12.30'	2.60	1.69	6	141	13	0.02	0.2	1.8	B	3	BASELCA DI PINE' (TRENTINO)
8643	851203	110412.14	TED	46°08.06'	11°11.32'	3.16	1.65	8	138	11	0.13	0.6	3.9	C	4	LAVIS (TRENTINO)
8644	851203	124018.31	CLD	45°17.59'	14°37.39'	19.79	2.39	4	322	52	0.00	0.3	0.3	C	3	HRELLJN (CROATIA)
8645	851204	111424.70	FLD	46°16.68'	13°05.19'	10.07	1.39	10	102	5	0.12	0.6	0.8	B	5	GEMONA (FRIULI)
8646	851204	114745.42	CLD	45°14.21'	14°15.93'	3.21	2.36	20	288	57	0.62	3.2	3.0	D	10	MOSCENI. (CROATIA)
8647	851205	061317.08	FLD	46°24.50'	13°10.30'	10.64	1.53	16	100	11	0.29	0.8	1.9	B	8	MOGGIO UDINESE (FRIULI)
8648	851205	080424.24	FLD	46°27.78'	13°02.27'	12.07	1.55	8	173	12	0.11	1.1	1.3	C	4	ARTA (FRIULI)
8649	851206	112803.82	TUD	46°08.11'	11°10.57'	7.00	2.07	10	140	10	0.19	0.8	2.0	C	5	LAVIS (TRENTINO)
8650	851206	113006.26	TUD	46°08.38'	11°09.81'	10.39	2.06	8	145	9	0.18	1.0	2.1	C	4	LAVIS (TRENTINO)
8651	851206	115348.64	SLD	45°42.61'	14°04.41'	20.07	2.06	6	186	24	0.14	1.3	2.3	C	3	SENOZECE (SLOVENIA)
8652	851206	120518.71	SUD	45°58.75'	13°43.74'	17.16	1.75	12	127	14	0.30	1.3	1.4	C	6	TRNOVO (SLOVENIA)
8653	851206	135448.85	FLD	46°11.78'	12°44.63'	29.49	1.49	6	300	20	0.09	1.9	1.8	C	3	MANIAGO (FRIULI)
8654	851207	024511.81	TLD	45°56.57'	10°46.66'	5.52	1.97	7	190	11	0.16	1.4	4.0	C	4	PRANZO (TRENTINO)
8655	851208	062440.04	FLD	46°16.54'	13°07.50'	8.58	1.18	10	137	5	0.32	1.7	2.2	C	5	GEMONA (FRIULI)
8656	851208	150206.77	FLD	46°07.53'	13°33.44'	11.79	1.53	8	114	9	0.22	1.4	2.3	B	5	S. PIETRO AL NATISONE (FRIULI)
8657	851208	172441.77	FLD	46°14.99'	13°14.70'	7.00	0.92	4	197	1	0.17	0.3	0.3	C	3	TARCENTO (FRIULI)
8658	851208	192551.25	FLD	46°21.48'	12°30.17'	8.01	1.77	16	172	13	0.26	0.9	3.0	C	8	M. PRAMAGGIORE (FRIULI)
8659	851209	053054.09	CLD	45°24.09'	14°28.02'	2.97	2.24	13	298	38	0.51	1.8	16.9	D	7	CAVLE (CROATIA)
8660	851209	091025.11	LLD	45°41.54'	10°18.87'	21.44	2.30	18	204	41	0.57	2.6	1.4	D	9	TAVERNOLE SUL MELLA (LOMBARDIA)
8661	851210	134724.89	CLD	45°12.21'	14°07.93'	13.75	2.10	12	301	63	0.44	4.6	3.3	D	7	CEPIS (CROATIA)
8662	851210	201043.92	FLD	46°25.70'	13°11.26'	9.05	0.87	5	319	14	0.04	1.3	2.1	C	3	M. SERNIO (FRIULI)
8663	851211	155515.15	TED	46°06.61'	11°11.01'	2.99	1.86	6	234	12	0.06	0.8	4.4	C	3	LAVIS (TRENTINO)
8664	851212	115859.56	SUD	46°04.71'	13°41.37'	11.28	1.56	11	127	11	0.28	1.5	2.8	B	6	PLAVE (SLOVENIA)
8665	851213	155352.44	FLD	46°21.45'	12°29.50'	10.28	2.22	21	176	13	0.22	0.7	2.1	C	11	M. PRAMAGGIORE (FRIULI)
8666	851214	053203.33	FLD	46°21.93'	13°17.03'	4.51	1.08	9	274	15	0.12	1.3	4.0	C	5	CHIUSAFORTE (FRIULI)
8667	851215	005033.15	TLD	45°46.07'	11°01.75'	9.74	1.92	6	264	18	0.09	1.5	2.3	C	3	ALA (TRENTINO)
8668	851216	125125.09	FLD	46°20.55'	13°17.18'	1.63	0.93	5	263	12	0.17	0.2	1.6	C	3	CHIUSAFORTE (FRIULI)
8669	851217	002254.86	SLD	45°53.79'	15°19.50'	5.40	2.20	21	173	52	0.55	4.0	2.2	D	11	TREBNJE (SLOVENIA)
8670	851217	032917.61	CLD	45°39.71'	15°48.96'	9.05	2.39	18	235	23	0.53	4.0	2.2	D	9	MAKOVEC (SLOVENIA)
8671	851217	115856.19	SUD	46°06.18'	13°45.55'	16.55	1.64	16	228	12	0.30	1.9	2.5	D	8	MOST NA SOCI (SLOVENIA)
8672	851217	170520.14	FLD	46°22.89'	13°08.19'	8.34	1.29	10	264	7	0.08	0.7	0.8	C	5	MOGGIO UDINESE (FRIULI)
8673	851219	111251.25	TED	46°08.72'	11°08.44'	3.92	1.64	7	172	17	0.44	1.0	8.6	C	4	LAVIS (TRENTINO)
8674	851220	115917.63	SED	46°04.42'	13°38.70'	9.26	1.47	10	125	11	0.21	1.3	2.9	B	5	PLAVE (SLOVENIA)
8675	851220	133944.57	FLD	46°17.11'	13°06.23'	10.34	1.01	6	125	4	0.03	0.4	0.4	B	3	GEMONA (FRIULI)
8676	851220	153242.52	TUD	46°07.47'	11°13.31'	10.98	1.99	9	154	11	0.29	1.9	3.5	C	5	BASELGA DI PINE' (TRENTINO)
8677	851221	074030.33	FLD	46°14.31'	13°09.99'	7.26	1.27	12	135	4	0.15	0.7	0.8	C	6	BUJA (FRIULI)
8678	851222	062046.42	FLD	46°16.82'	12°58.57'	7.84	1.20	10	192	4	0.15	0.9	1.1	C	5	TRASAGHIS (FRIULI)
8679	851222	070115.51	CLD	45°12.82'	14°45.85'	2.34	2.77	39	230	64	0.50	1.7	1.6	D	22	BRIBIR (CROATIA)
8680	851222	132237.00	FLD	46°20.22'	13°05.58'	13.24	2.09	24	79	2	0.51	1.2	2.0	C	12	MOGGIO UDINESE (FRIULI)
8681	851222	214801.61	FLD	46°17.01'	13°19.52'	8.73	1.01	11	158	8	0.27	1.6	3.8	C	6	LUSEVERA (FRIULI)
8682	851223	155536.20	FLD	46°17.33'	12°59.68'	6.80	1.65	16	115	5	0.31	0.8	1.8	C	8	TRASAGHIS (FRIULI)
8683	851223	155549.30	FLD	46°17.36'	12°59.13'	6.54	0.99	7	181	5	0.05	0.4	0.6	C	4	TRASAGHIS (FRIULI)
8684	851223	160416.04	VLD	44°59.08'	11°35.68'	4.88	2.24	20	283	04	0.29	1.5	1.2	C	10	OCCHIOBELLO (VENETO)
8685	851224	043541.84	FLD	46°20.76'	13°11.96'	8.11	1.59	14	156	8	0.20	0.8	2.1	C	7	MOGGIO UDINESE (FRIULI)
8686	851224	104548.97	TLD	45°50.93'	11°04.21'	9.66	2.18	17	164	10	0.42	1.6	1.5	C	9	ROVERETO (TRENTINO)
8687	851227	023701.33	SLD	45°46.43'	14°17.50'	8.60	2.04	22	150	11	0.27	0.8	1.4	C	11	POSTOJNA (SLOVENIA)
8688	851227	113434.47	FLD	46°21.85'	13°16.47'	2.52	1.70	15	126	14	0.17	0.5	5.8	C	8	CHIUSAFORTE (FRIULI)
8689	851227	203110.29	SLD	46°13.03'	14°04.90'	10.37	1.97	17	207	25	0.41	1.7	2.4	D	9	ZELEZNIKI (SLOVENIA)
8690	851228	072732.79	LD	45°28.18'	13°22.12'	14.67	2.23	35	215	41	0.65	1.9	1.4	D	19	GOLFO DI VENEZIA
8691	851228	131504.30	FLD	46°18.52'	12°53.47'	8.51	1.19	10	238	11	0.15	1.3	2.0	C	5	PIELUNGO (FRIULI)
8692	851229	025924.90	FLD	46°22.13'	13°08.46'	7.86	0.99	8	292	6	0.06	0.7	0.6	C	4	MOGGIO UDINESE (FRIULI)
8693	851229	031616.48	FLD	46°28.89'	13°37.63'	4.59	1.27	13	257	6	0.31	1.7	2.5	D	7	FUSINE (FRIULI)
8694	851229	051651.80	FLD	46°19.81'	13°08.59'	5.69	0.87	6	252	4	0.04	0.6	0.5	C	3	GEMONA (FRIULI)
8695	851229	150849.13	VLD	45°57.67'	11°44.04'	8.48	1.76	7	288	12	0.14	1.7	1.9	C	4	ARSIE (VENETO)
8696	851229	153628.26	FLD	46°16.98'	13°18.02'	12.71	0.93	7	233	7	0.08	1.0	1.0	C	4	LUSEVERA (FRIULI)
8697	851231	212503.02	FLD	46°18.41'	13°10.90'	9.79	0.99	8	219	6	0.12	1.3	1.2	C	4	GEMONA (FRIULI)
8698	860102	164328.92	LLD	46°27.98'	10°14.06'	11.98	1.99	18	129	25	0.80	2.7	3.0	D	10	VALLE DI DENTRO (LOMBARDIA)
8699	860102	203708.58	FLD	46°15.04'	13°07.50'	5.16	1.21	8	171	4	0.26	1.4	1.9	C	4	GEMONA (FRIULI)
8700	860104	132011.52	TLD	45°47.20'	11°04.48'	10.35	1.97	8	262	14	0.20	1.8	2.9	C	4	ALA (TRENTINO)

N	DATE	ORTIME	LAT	Lon	DEP	MAG	NO	GAP	DM	RMS	ERH	ERZ	Q	NS	PLACE	
8701	860106	150841.27	TLD	45°57.40'	10°48.59'	0.50	2.14	8	320	27	0.53	0.8	0.9	D	4	PRANZO (TRENTINO)
8702	860107	180857.68	FLD	46°28.03'	12°54.45'	9.96	1.85	16	93	11	0.10	0.3	0.9	B	8	OVARO (FRIULI)
8703	860110	191247.31	CLD	45°26.31'	15°54.55'	13.17	2.94	30	269	44	0.73	6.6	6.0	D	17	BROD (CROATIA)
8704	860111	100309.93	TLD	45°56.79'	10°47.47'	8.09	2.15	10	125	12	0.14	0.6	2.1	B	5	PRANZO (TRENTINO)
8705	860111	172453.30	FLD	46°17.11'	13°00.05'	8.01	1.53	12	165	5	0.22	1.0	1.3	C	6	TRASAGHIS (FRIULI)
8706	860112	210424.34	FLD	46°06.26'	13°20.07'	2.90	3.39	29	117	42	0.58	1.4	2.8	D	16	CIVIDALE (FRIULI)
8707	860113	023034.68	SLD	46°02.89'	14°11.66'	18.88	2.33	5	247	23	0.15	2.9	4.3	D	3	ZIRI (SLOVENIA)
8708	860113	125037.97	FLD	46°21.27'	12°45.27'	7.44	2.50	53	67	10	0.35	0.5	0.8	C	31	AMPEZZO (FRIULI)
8709	860113	130317.26	FLD	46°19.99'	12°45.18'	5.89	2.11	26	106	21	0.49	0.9	6.0	C	14	TRAMONTI DI SOTTO (FRIULI)
8710	860114	162247.25	FLD	46°18.71'	12°50.51'	2.03	1.83	18	160	14	0.25	0.6	7.3	C	9	PIELUNGO (FRIULI)
8711	860114	175340.36	SLD	45°49.73'	13°54.68'	9.05	2.23	22	117	18	0.43	0.9	3.2	C	11	DUTOVLJE (SLOVENIA)
8712	860115	014017.39	VLD	46°09.87'	12°24.59'	6.54	2.80	66	77	13	0.45	0.6	0.8	C	42	PUOS D'ALPAGO (VENETO)
8713	860115	051845.22	CLD	45°26.22'	15°54.27'	13.22	2.94	9	271	44	0.41	8.8	9.8	D	5	BROD (CROATIA)
8714	860115	080104.38	FLD	46°07.33'	13°22.33'	12.76	1.76	16	164	1	0.30	1.3	1.4	C	8	CIVIDALE (FRIULI)
8715	860116	171326.80	SLD	45°49.80'	13°54.91'	10.03	1.96	8	135	18	0.19	1.1	3.6	B	4	DUTOVLJE (SLOVENIA)
8716	860117	121948.90	SUD	45°59.36'	13°42.26'	23.18	1.97	12	131	15	0.23	1.5	2.3	B	6	TRNOVO (SLOVENIA)
8717	860118	111727.82	CLD	45°15.79'	14°29.89'	16.11	2.38	5	309	53	0.06	1.4	0.7	C	4	BAKAR (CROATIA)
8718	860119	164931.81	FLD	46°27.08'	13°06.22'	10.63	1.46	5	217	15	0.00	0.9	0.4	C	3	M. SERNIO (FRIULI)
8719	860119	165703.23	CLD	45°26.46'	15°53.08'	12.49	3.27	9	269	44	0.47	7.3	7.5	D	5	BROD (CROATIA)
8720	860119	170333.87	FLD	46°21.54'	13°13.73'	13.18	1.42	12	165	11	0.22	1.5	2.4	C	6	CHIUSAFORTE (FRIULI)
8721	860120	031634.05	SLD	46°15.44'	14°16.26'	19.94	2.44	5	271	31	0.22	5.2	2.4	D	3	NAKLO (SLOVENIA)
8722	860120	115801.28	FED	46°05.66'	13°41.19'	15.95	1.50	6	193	9	0.05	0.6	0.7	C	3	STREGNA (FRIULI)
8723	860121	010516.91	FLD	46°15.07'	13°07.50'	6.07	1.58	14	114	4	0.22	0.7	1.2	B	7	GEMONA (FRIULI)
8724	860121	101302.70	TED	46°10.55'	11°12.07'	7.49	1.81	8	258	13	0.22	1.9	2.7	C	4	MEZZOLOMBARDO (TRENTINO)
8725	860122	002842.55	FLD	46°12.72'	13°28.27'	13.96	1.56	8	189	11	0.14	1.8	1.6	C	4	PULFERO (FRIULI)
8726	860122	210346.05	TLD	45°56.48'	10°47.06'	8.41	1.84	10	131	12	0.22	1.0	3.0	B	5	PRANZO (TRENTINO)
8727	860122	211332.33	TLD	45°56.94'	10°47.84'	4.56	2.04	10	122	12	0.08	0.4	1.9	B	5	PRANZO (TRENTINO)
8728	860124	040931.72	TLD	45°55.86'	10°46.24'	11.11	1.86	6	200	11	0.06	0.7	1.1	C	3	PRANZO (TRENTINO)
8729	860124	101904.35	FLD	46°28.01'	12°44.54'	17.06	1.80	11	138	14	0.31	1.6	3.8	C	6	SAURIS (FRIULI)
8730	860124	165028.54	TLD	45°55.00'	10°46.29'	14.43	1.75	8	209	12	0.18	1.7	2.2	C	4	BEZZECA (TRENTINO)
8731	860125	101507.45	TLD	45°47.28'	11°06.15'	12.40	2.85	40	153	12	0.72	1.9	1.2	D	21	PASUBIO (TRENTINO)
8732	860125	101633.10	TLD	45°46.54'	11°05.85'	10.00	1.87	10	240	14	0.24	1.6	2.3	C	5	PASUBIO (TRENTINO)
8733	860126	224518.11	FLD	46°20.43'	13°10.97'	10.67	1.31	8	268	7	0.11	1.5	1.1	C	4	MOGGIO UDINESE (FRIULI)
8734	860128	003310.36	FLD	46°19.30'	13°08.46'	8.83	1.31	8	166	3	0.18	1.7	1.6	C	4	GEMONA (FRIULI)
8735	860128	191259.04	FLD	46°19.30'	13°09.55'	0.55	1.35	10	142	5	0.26	1.5	17.8	C	5	GEMONA (FRIULI)
8736	860131	071935.55	FLD	46°15.62'	13°08.61'	11.00	1.11	6	136	5	0.01	0.2	0.2	B	3	GEMONA (FRIULI)
8737	860131	155556.60	FLD	46°20.74'	13°13.12'	6.91	1.15	6	278	10	0.06	0.9	1.3	C	3	CHIUSAFORTE (FRIULI)
8738	860201	112851.95	FLD	46°18.35'	13°12.73'	5.92	1.19	6	242	8	0.08	1.1	1.6	C	3	LUSEVERA (FRIULI)
8739	860201	142636.29	FLD	46°21.79'	13°05.68'	11.60	2.19	22	79	5	0.23	0.6	1.3	B	12	MOGGIO UDINESE (FRIULI)
8740	860204	114951.20	SLD	45°58.81'	13°42.86'	16.17	1.72	16	127	15	0.32	1.2	2.3	C	8	TRNOVO (SLOVENIA)
8741	860204	193416.05	FLD	46°18.16'	13°23.95'	16.54	1.35	12	149	14	0.18	0.8	1.6	C	6	UCEA (FRIULI)
8742	860205	155132.94	FLD	46°19.92'	12°47.17'	12.79	1.44	8	182	22	0.29	1.8	4.6	C	4	TRAMONTI DI SOTTO (FRIULI)
8743	860205	225250.30	FLD	46°17.30'	12°39.47'	7.83	3.10	49	42	14	0.49	0.8	1.1	C	40	CLAUTANA (FRIULI)
8744	860206	144209.48	FLD	46°18.39'	13°17.35'	13.63	1.71	13	121	9	0.22	1.2	2.2	B	7	LUSEVERA (FRIULI)
8745	860207	044625.90	FLD	46°21.09'	13°08.09'	8.37	1.08	8	175	4	0.13	1.5	1.5	C	4	MOGGIO UDINESE (FRIULI)
8746	860208	004504.59	FLD	46°20.34'	13°13.11'	10.24	1.06	6	273	9	0.03	0.5	0.5	C	3	CHIUSAFORTE (FRIULI)
8747	860209	175138.77	FLD	46°24.45'	13°00.38'	1.24	3.11	32	92	12	0.52	1.0	4.9	D	18	TOLMEZZO (FRIULI)
8748	860209	191044.95	TLD	45°56.57'	10°48.31'	7.19	2.27	8	186	13	0.10	0.8	2.1	C	4	PRANZO (TRENTINO)
8749	860209	203846.49	TLD	45°55.25'	10°46.07'	11.60	1.81	6	207	12	0.02	0.2	0.4	C	3	PRANZO (TRENTINO)
8750	860210	060939.81	TLD	45°51.58'	11°08.84'	9.89	1.78	6	234	4	0.11	1.5	1.2	C	3	FOLCARIA (TRENTINO)
8751	860210	064450.44	SLD	46°01.23'	13°39.21'	16.63	2.20	18	90	17	0.27	0.8	1.7	B	9	PLAVE (SLOVENIA)
8752	860213	004116.19	CLD	45°11.51'	14°37.46'	18.90	2.41	6	315	63	0.66	10.6	5.8	D	3	DRIVENIK (CROATIA)
8753	860213	030800.68	FLD	46°12.37'	13°24.92'	10.05	1.94	8	189	29	0.16	1.6	6.0	D	4	TAIPANA (FRIULI)
8754	860216	195608.77	FLD	46°19.30'	13°03.39'	4.18	1.94	19	84	3	0.40	0.9	3.4	B	10	TRASAGHIS (FRIULI)
8755	860218	165036.10	OLD	46°54.78'	14°09.93'	14.20	2.03	8	319	81	0.05	0.5	0.4	C	4	GLONNIZ (AUSTRIA)
8756	860222	015657.59	FLD	46°16.75'	12°36.61'	10.06	2.19	18	111	14	0.36	1.0	3.2	C	10	CLAUTANA (FRIULI)
8757	860223	091522.26	FLD	46°18.02'	13°18.40'	17.38	1.99	19	124	9	0.38	1.1	1.8	C	10	LUSEVERA (FRIULI)
8758	860224	054639.45	SLD	46°17.07'	13°28.29'	13.96	1.42	14	164	18	0.12	0.5	1.1	B	7	ZAGA (SLOVENIA)
8759	860225	072544.66	FLD	46°22.46'	13°03.91'	7.00	2.02	24	68	7	0.39	0.8	2.4	B	12	TOLMEZZO (FRIULI)
8760	860225	172819.84	VLD	45°49.87'	12°47.00'	13.00	2.11	19	206	27	0.47	1.7	5.5	D	11	PRAMACCIATORE (VENETO)

N	DATE	ORTIME		LAT	LON	DEP	MAG	NO	GAP	DM	RMS	ERH	ERZ	Q	NS	PLACE
8761	860227	092252.00	TUD	46°08.67'	11°15.08'	8.45	1.66	6	250	12	0.03	0.4	0.6	C	3	BASELGA DI PINE' (TRENTINO)
8762	860227	105032.13	FLD	46°16.87'	13°07.65'	8.35	1.40	8	151	5	0.22	1.6	1.8	C	4	GEMONA (FRIULI)
8763	860227	111055.72	ALD	46°30.87'	11°34.55'	10.90	3.06	39	217	26	0.62	2.2	1.9	D	20	CASTELROTTO (ALTO ADIGE)
8764	860227	134429.83	FLD	46°18.15'	13°08.77'	8.12	1.31	10	160	4	0.19	1.4	1.3	C	5	GEMONA (FRIULI)
8765	860227	134659.24	FLD	46°18.64'	13°09.61'	8.61	0.97	8	170	5	0.06	0.5	0.5	B	4	GEMONA (FRIULI)
8766	860227	151507.82	FLD	46°18.28'	13°08.45'	8.83	1.23	10	158	4	0.18	1.4	1.2	C	5	GEMONA (FRIULI)
8767	860227	152459.28	TUD	46°08.23'	11°12.85'	2.18	2.19	12	138	12	0.29	0.9	7.1	C	6	BASELGA DI PINE' (TRENTINO)
8768	860227	162548.64	FLD	46°18.92'	13°09.26'	8.16	1.23	10	167	4	0.18	1.3	1.3	C	5	GEMONA (FRIULI)
8769	860227	230944.80	FLD	46°16.03'	13°07.50'	6.22	1.16	10	159	5	0.19	1.2	1.3	C	5	GEMONA (FRIULI)
8770	860227	231831.57	FLD	46°18.35'	13°09.56'	8.33	1.29	10	166	5	0.10	0.7	0.7	B	5	GEMONA (FRIULI)
8771	860228	100410.60	TED	46°07.47'	11°12.33'	5.39	1.47	8	130	12	0.11	0.5	1.7	B	4	BASELGA DI PINE' (TRENTINO)
8772	860228	170127.85	TED	46°07.96'	11°09.19'	9.48	1.55	6	146	9	0.06	0.5	1.0	B	3	LAVIS (TRENTINO)
8773	860302	015333.64	SLD	45°32.49'	14°22.84'	7.98	2.03	5	282	22	0.31	1.2	3.6	D	3	PODGRATE (SLOVENIA)
8774	860302	133122.13	FLD	46°27.17'	13°26.28'	9.33	1.66	8	158	10	0.07	0.4	0.7	B	4	JOF DI MONTASIO (FRIULI)
8775	860302	200653.19	CLD	45°18.89'	14°30.02'	4.36	3.35	44	220	47	0.63	1.6	1.8	D	22	BAKAR (CROATIA)
8776	860303	013621.25	FLD	46°20.56'	13°09.23'	7.14	1.68	12	123	5	0.19	0.7	1.5	B	6	MOGGIO UDINESE (FRIULI)
8777	860304	090400.28	FLD	46°14.30'	13°13.09'	1.58	1.24	8	151	2	0.23	1.2	3.3	C	4	TARCENTO (FRIULI)
8778	860304	202704.32	FLD	46°26.60'	13°36.42'	7.00	2.03	16	248	3	0.30	1.4	2.7	D	9	FUSINE (FRIULI)
8779	860306	230057.81	FLD	46°12.26'	13°00.95'	8.58	1.42	14	166	8	0.59	1.8	4.6	D	7	MAIANO (FRIULI)
8780	860309	112135.53	FLD	46°18.07'	13°16.37'	10.24	1.62	10	155	8	0.17	1.5	2.2	C	5	LUSEVERA (FRIULI)
8781	860314	093626.08	CLD	45°06.24'	14°48.52'	16.28	2.62	6	332	77	0.35	7.5	3.9	D	3	NOVI (CROATIA)
8782	860314	094745.54	FLD	46°20.95'	13°04.71'	9.57	1.02	9	133	4	0.19	0.9	1.2	B	5	MOGGIO UDINESE (FRIULI)
8783	860318	172414.83	CLD	45°05.63'	14°13.41'	8.81	2.20	21	294	73	0.61	4.5	2.3	D	11	CRES (CROATIA)
8784	860318	224737.21	FLD	46°15.60'	13°08.06'	6.85	1.12	8	148	5	0.14	1.1	1.3	C	4	GEMONA (FRIULI)
8785	860319	145859.66	FLD	46°15.72'	13°07.09'	6.36	1.12	6	235	7	0.06	1.2	0.6	C	3	GEMONA (FRIULI)
8786	860319	180037.04	VLD	46°03.35'	12°09.63'	13.22	1.99	8	164	22	0.18	1.9	3.5	C	4	MEL (VENETO)
8787	860319	212656.94	OLD	46°44.35'	13°11.98'	2.28	1.82	5	306	26	0.02	0.4	3.9	C	3	REISSKOFEL (AUSTRIA)
8788	860320	235644.26	FLD	46°21.52'	13°10.92'	6.51	1.67	14	97	8	0.32	1.0	2.8	C	7	MOGGIO UDINESE (FRIULI)
8789	860321	093755.35	FLD	46°14.51'	12°52.68'	22.97	1.66	11	135	19	0.40	1.8	2.8	C	6	CASTELNUOVO (FRIULI)
8790	860321	155113.42	LD	45°34.52'	13°08.34'	17.30	2.19	24	238	39	0.30	1.1	0.9	D	12	GOLFO DI VENEZIA
8791	860321	180410.46	TED	46°08.55'	11°11.04'	7.49	1.67	10	145	11	0.22	0.8	2.0	C	5	LAVIS (TRENTINO)
8792	860322	105437.73	FLD	46°18.55'	13°04.87'	6.72	1.06	6	248	2	0.06	0.9	0.6	C	3	GEMONA (FRIULI)
8793	860322	120622.67	FLD	46°19.30'	13°07.34'	3.59	2.22	31	83	2	0.63	1.2	1.7	C	17	GEMONA (FRIULI)
8794	860323	132806.70	FLD	46°19.99'	13°02.40'	4.67	0.96	8	195	5	0.10	1.4	1.8	C	4	TRASAGHIS (FRIULI)
8795	860324	062945.33	FLD	46°16.72'	13°03.46'	3.49	1.00	6	240	6	0.04	1.3	1.6	C	3	TRASAGHIS (FRIULI)
8796	860324	101058.76	FLD	46°19.14'	12°60.00'	12.37	1.72	12	230	8	0.19	1.1	1.3	C	6	TRASAGHIS (FRIULI)
8797	860324	111639.69	FLD	45°44.96'	11°05.54'	9.26	2.10	12	254	16	0.27	1.7	2.5	C	6	CIMA CAREGA (TRENTINO)
8798	860324	170710.98	SLD	45°32.47'	14°33.79'	1.22	2.42	6	289	24	0.03	0.5	7.4	D	3	K. POLICA (SLOVENIA)
8799	860324	172724.48	TED	46°08.84'	11°11.75'	4.86	1.57	7	147	12	0.09	0.5	2.6	C	4	LAVIS (TRENTINO)
8800	860324	182414.97	TED	46°08.46'	11°09.44'	10.60	1.66	8	147	9	0.17	1.0	1.8	C	4	LAVIS (TRENTINO)
8801	860324	200504.29	FLD	46°14.46'	13°14.20'	7.82	1.49	16	98	1	0.20	0.7	1.1	B	8	TARCENTO (FRIULI)
8802	860325	055741.31	CLD	45°17.07'	14°31.59'	5.11	3.08	46	219	51	0.72	1.8	2.0	D	24	BAKAR (CROATIA)
8803	860325	110807.38	TED	46°12.60'	11°11.30'	9.29	1.82	6	274	14	0.09	1.2	1.7	C	4	MEZZOLOMBARDO (TRENTINO)
8804	860325	161259.92	TED	46°08.00'	11°13.62'	7.45	1.37	7	234	11	0.13	1.2	1.9	C	4	BASELGA DI PINE' (TRENTINO)
8805	860325	161657.69	TED	46°08.46'	11°14.50'	11.34	1.44	7	245	11	0.07	0.7	0.8	C	4	BASELGA DI PINE' (TRENTINO)
8806	860326	163539.75	TED	46°09.74'	11°09.76'	6.87	1.34	7	244	10	0.06	0.6	0.9	C	4	LAVIS (TRENTINO)
8807	860326	165315.24	TED	46°11.16'	11°09.92'	8.53	1.38	6	263	11	0.04	0.6	0.5	C	4	MEZZOLOMBARDO (TRENTINO)
8808	860326	171452.71	TED	46°09.10'	11°10.73'	12.52	1.43	7	153	11	0.33	1.9	6.9	C	5	LAVIS (TRENTINO)
8809	860327	015608.11	SLD	46°01.86'	14°17.97'	21.88	2.34	4	253	31	0.03	0.3	0.3	C	3	HORJUL (SLOVENIA)
8810	860327	031410.44	CLD	45°08.16'	14°54.41'	14.52	2.90	6	322	77	0.24	4.6	2.0	D	4	LEDENICE (CROATIA)
8811	860327	054253.86	FLD	46°18.61'	13°11.12'	10.48	1.07	10	128	7	0.16	0.9	1.1	B	5	GEMONA (FRIULI)
8812	860327	072527.25	CLD	45°15.14'	14°56.62'	8.23	3.45	59	76	67	0.88	1.6	2.3	D	46	V. SHALN. (CROATIA)
8813	860327	074309.83	CLD	45°08.74'	14°54.26'	8.15	3.93	57	82	76	0.99	1.8	2.3	D	43	LEDENICE (CROATIA)
8814	860327	145356.13	FLD	46°22.34'	12°52.49'	7.11	1.90	16	164	18	0.36	1.0	4.6	C	8	VILLA SANTINA (FRIULI)
8815	860327	153339.45	TUD	46°07.63'	11°13.28'	2.36	1.69	7	130	11	0.17	0.9	12.0	C	5	BASELGA DI PINE' (TRENTINO)
8816	860327	164144.67	TUD	46°08.59'	11°13.07'	8.51	1.61	6	239	13	0.06	0.9	0.9	C	4	BASELGA DI PINE' (TRENTINO)
8817	860328	103454.02	TED	46°09.19'	11°11.51'	10.41	1.45	5	240	12	0.00	0.2	0.2	C	4	LAVIS (TRENTINO)
8818	860328	111954.04	TED	46°12.09'	11°07.25'	12.49	1.72	6	263	9	0.02	0.3	0.2	C	4	MEZZOLOMBARDO (TRENTINO)
8819	860328	161159.96	TED	46°10.18'	11°16.91'	7.67	1.54	6	272	14	0.08	1.4	1.6	C	4	CEMBRA (TRENTINO)
8820	860328	162657.24	TED	46°12.41'	11°14.32'	5.79	1.32	6	280	17	0.09	1.5	2.4	C	4	CEMBRA (TRENTINO)

N	DATE	ORTIME		LAT	Lon	DEP	MAG	NO	GAP	DM	RMS	ERH	ERZ	Q	NS	PLACE
8821	860328	172111.33	TED	46°08.31'	11°10.13'	1.12	1.91	8	166	15	0.14	0.9	16.8	C	5	LAVIS (TRENTINO)
8822	860329	195807.53	TLD	46°13.36'	10°53.75'	26.60	1.79	5	224	33	0.00	0.2	0.2	C	3	CIMA BRENTA (TRENTINO)
8823	860330	094548.23	TLD	45°53.49'	11°07.80'	13.82	1.97	12	134	5	0.40	1.9	2.5	C	6	FOLGARIA (TRENTINO)
8824	860330	214446.61	VLD	46°04.88'	12°04.80'	16.58	2.08	8	314	53	0.18	1.9	1.4	C	5	MEL (VENETO)
8825	860331	064047.87	VLD	45°43.50'	12°33.31'	26.19	2.13	30	210	33	0.34	1.5	2.6	D	16	PONTE DI PIAVE (VENETO)
8826	860331	070952.29	VLD	45°41.74'	12°25.96'	34.95	1.99	6	331	96	0.01	0.3	0.1	C	3	S.BIAGIO (VENETO)
8827	860401	161121.72	TED	46°08.36'	11°12.74'	1.17	1.42	7	139	13	0.22	0.4	7.8	C	4	BASELGA DI PINE' (TRENTINO)
8828	860404	072710.95	FLD	46°17.58'	13°16.01'	2.43	2.83	23	108	25	0.68	1.3	4.9	D	13	LUSEVERA (FRIULI)
8829	860406	063211.41	SLD	46°16.05'	13°36.16'	16.99	2.45	30	117	11	0.60	1.3	2.2	C	15	KOBARID (SLOVENIA)
8830	860409	044749.67	FLD	46°30.01'	13°17.33'	10.51	1.69	11	140	2	0.14	0.6	1.6	B	6	PONTEBBA (FRIULI)
8831	860410	195239.29	FLD	46°16.59'	13°19.21'	8.91	1.22	6	242	7	0.02	0.3	0.4	C	3	LUSEVERA (FRIULI)
8832	860411	213529.34	FLD	46°16.41'	13°36.02'	7.83	1.71	14	147	12	0.33	1.0	3.3	C	7	KOBARID (SLOVENIA)
8833	860412	134549.57	LD	45°26.23'	13°15.04'	21.14	2.17	21	262	50	0.20	1.0	0.6	C	11	GOLFO DI VENEZIA
8834	860413	001200.82	FLD	46°32.59'	12°42.59'	1.12	2.23	10	121	7	0.27	1.0	7.2	C	6	PRATO CARNICO (FRIULI)
8835	860414	150250.78	FLD	46°28.43'	13°13.68'	9.16	1.56	11	105	6	0.19	0.9	2.2	B	6	DOGNA (FRIULI)
8836	860414	163548.61	FLD	46°23.85'	12°57.35'	7.85	1.61	12	143	14	0.12	0.4	1.4	B	6	TOLMEZZO (FRIULI)
8837	860414	214354.71	OLD	46°55.96'	14°14.88'	1.07	2.35	29	281	75	0.75	2.8	4.4	D	15	ORADES (AUSTRIA)
8838	860415	182039.99	VLD	45°46.45'	10°43.71'	11.44	3.02	38	117	24	0.78	1.5	1.6	D	22	MALCESINE (VENETO)
8839	860416	141515.70	SLD	45°54.25'	14°11.96'	19.21	2.17	6	195	25	0.14	1.4	2.5	C	3	HRUSICA (SLOVENIA)
8840	860417	092743.12	SLD	46°11.91'	13°57.99'	5.14	1.86	12	275	19	0.18	1.4	3.8	C	6	PODBRDO (SLOVENIA)
8841	860417	150912.98	TED	46°07.85'	11°11.31'	11.52	1.63	6	136	11	0.09	0.9	1.9	B	3	LAVIS (TRENTINO)
8842	860419	093051.41	TUD	46°07.77'	11°12.18'	7.95	1.82	8	133	12	0.28	1.6	4.3	B	5	LAVIS (TRENTINO)
8843	860420	011815.77	LLD	45°03.34'	10°27.17'	55.78	2.72	30	100	62	0.87	2.5	8.6	C	16	RIVAROLO (LOMBARDIA)
8844	860420	133257.17	SLD	46°10.96'	13°57.13'	11.95	1.78	14	256	17	0.27	1.8	2.2	C	7	RUT (SLOVENIA)
8845	860421	101345.25	TED	46°13.70'	11°06.97'	14.95	1.52	6	293	12	0.01	0.2	0.2	C	3	MEZZOLOMBARDO (TRENTINO)
8846	860421	105513.07	FLD	46°18.26'	13°02.75'	7.68	1.22	8	222	5	0.05	1.1	0.6	C	4	TRASAGHIS (FRIULI)
8847	860422	032614.13	FLD	46°15.41'	13°19.60'	8.61	1.39	10	150	7	0.19	1.4	2.3	C	5	LUSEVERA (FRIULI)
8848	860422	073709.64	VLD	45°49.11'	11°18.65'	12.92	2.81	38	169	12	0.45	1.4	1.4	C	19	POSINA (VENETO)
8849	860422	100649.25	TED	46°08.40'	11°14.60'	8.74	1.35	6	244	11	0.02	0.2	0.3	C	3	BASELGA DI PINE' (TRENTINO)
8850	860422	145059.93	TUD	46°07.60'	11°12.91'	1.54	1.64	6	131	11	0.13	0.9	18.0	C	4	BASELGA DI PINE' (TRENTINO)
8851	860422	205557.27	VLD	46°21.90'	12°26.56'	9.16	2.18	17	166	28	0.38	1.2	5.4	C	9	PERAROLO DI CADORE (VENETO)
8852	860423	092401.34	TUD	46°09.93'	11°09.72'	9.01	1.45	6	247	10	0.02	0.3	0.4	C	3	LAVIS (TRENTINO)
8853	860423	095717.14	FLD	46°27.18'	13°37.07'	7.00	1.90	15	248	4	0.29	1.4	2.6	C	8	FUSINE (FRIULI)
8854	860423	114250.59	FLD	46°19.58'	12°39.60'	11.94	1.84	10	195	18	0.26	1.3	3.1	C	5	CLAUTANA (FRIULI)
8855	860423	170708.44	FLD	46°28.16'	13°28.78'	5.44	2.26	27	187	7	0.59	1.6	3.8	D	14	CAVE DEL PREDIL (FRIULI)
8856	860424	113250.81	FLD	46°00.85'	13°31.08'	0.55	2.09	5	296	29	0.06	0.1	3.7	C	3	PREPOTTO (FRIULI)
8857	860424	123527.78	SUD	45°46.34'	14°20.01'	9.61	2.25	6	144	8	0.06	1.0	1.9	B	4	CERKNICA (SLOVENIA)
8858	860424	143711.98	TED	46°07.71'	11°11.72'	3.72	1.47	7	160	12	0.10	0.7	4.4	C	4	LAVIS (TRENTINO)
8859	860424	152618.76	TED	46°10.09'	11°11.54'	10.36	1.59	6	252	12	0.02	0.3	0.3	C	3	MEZZOLOMBARDO (TRENTINO)
8860	860424	155638.89	TED	46°12.77'	11°03.06'	2.26	1.21	5	262	27	0.75	0.2	2.1	D	3	SPORMAGGIORE (TRENTINO)
8861	860424	160716.15	TED	46°07.93'	11°16.25'	13.99	1.58	7	149	10	0.23	1.8	3.5	C	4	BASELGA DI PINE' (TRENTINO)
8862	860425	042334.31	LLD	45°38.24'	10°22.48'	10.99	2.60	31	69	12	0.70	1.6	1.5	C	17	CAVARDO (LOMBARDIA)
8863	860425	084440.72	TED	46°07.18'	11°12.42'	10.57	1.42	6	144	11	0.02	0.2	0.4	B	3	BASELGA DI PINE' (TRENTINO)
8864	860425	114921.24	LLD	45°49.80'	10°31.71'	6.44	2.28	10	286	19	0.18	1.4	3.2	C	5	BACOLINO (LOMBARDIA)
8865	860427	193939.85	FLD	46°16.21'	13°03.87'	7.15	1.18	10	206	6	0.22	1.8	1.4	C	5	TRASAGHIS (FRIULI)
8866	860428	133025.25	SUD	45°41.18'	14°03.09'	15.02	2.06	6	198	23	0.12	1.2	2.6	C	3	SENOZECE (SLOVENIA)
8867	860428	155157.37	FLD	46°21.53'	12°51.43'	2.55	1.68	10	255	19	0.25	1.1	7.1	D	5	VILLA SANTINA (FRIULI)
8868	860428	165725.23	CLD	45°20.90'	14°33.03'	0.79	1.93	9	316	44	0.42	5.9	3.5	D	5	CAVLE (CROATIA)
8869	860428	180541.72	SLD	46°03.01'	13°34.82'	13.25	1.24	5	141	15	0.07	0.8	2.1	C	3	PLAVE (SLOVENIA)
8870	860429	105815.41	FED	46°05.46'	13°42.07'	19.79	1.81	12	140	10	0.36	1.9	2.6	C	7	STRECNA (FRIULI)
8871	860429	122916.86	SED	46°05.97'	13°45.96'	12.35	1.40	5	229	13	0.13	2.9	4.0	D	3	MOST NA SOCI (SLOVENIA)
8872	860429	152508.69	TED	46°08.39'	11°11.88'	8.43	1.37	8	141	12	0.09	0.4	1.1	B	4	LAVIS (TRENTINO)
8873	860430	042814.66	FLD	46°22.24'	12°56.30'	2.34	2.26	36	67	14	0.34	0.6	6.6	C	19	VILLA SANTINA (FRIULI)
8874	860430	112526.42	GED	45°58.42'	13°41.33'	16.87	1.92	14	138	17	0.45	1.9	3.5	C	7	GORIZIA (VENEZIA-GIULIA)
8875	860501	201053.02	VLD	45°49.69'	11°15.37'	9.75	2.12	10	273	8	0.16	1.2	1.0	C	5	POSINA (VENETO)
8876	860502	075734.62	TED	46°09.95'	11°08.75'	0.28	1.81	7	247	9	0.15	1.2	63.3	D	5	LAVIS (TRENTINO)
8877	860502	085054.27	TED	46°12.02'	11°10.45'	6.98	1.52	7	189	12	0.14	1.0	3.7	C	4	MEZZOLOMBARDO (TRENTINO)
8878	860502	151803.77	TED	46°07.95'	11°15.47'	9.41	1.30	6	245	10	0.03	0.3	0.4	C	3	BASELGA DI PINE' (TRENTINO)
8879	860502	154443.63	TED	46°08.31'	11°15.62'	10.12	1.32	5	250	11	0.04	0.8	1.0	C	3	BASELGA DI PINE' (TRENTINO)
8880	860502	155806.11	TED	46°08.38'	11°10.15'	8.49	1.50	8	144	10	0.17	0.8	2.0	C	4	LAVIS (TRENTINO)

N	DATE	ORTIME	LAT	LON	DEP	MAC	NO	GAP	DM	RMS	ERH	ERZ	Q	NS	PLACE	
8881	860504	190827.43	SLD	46°03.39'	14°34.25'	5.25	2.31	6	291	4	0.05	0.9	0.6	C	4	LJUBLJANA (SLOVENIA)
8882	860504	221617.25	SLD	46°03.39'	14°30.87'	4.64	2.23	5	238	2	0.07	1.2	1.2	C	4	LJUBLJANA (SLOVENIA)
8883	860505	155241.90	TUD	46°08.35'	11°12.68'	6.11	1.64	7	139	13	0.30	1.9	7.2	C	4	BASELGA DI PINE' (TRENTINO)
8884	860505	164208.60	TED	46°08.38'	11°10.01'	7.52	1.77	7	144	10	0.09	0.5	1.7	B	4	LAVIS (TRENTINO)
8885	860506	100743.77	TUD	46°08.02'	11°10.43'	8.82	1.49	7	139	10	0.09	0.5	1.4	B	4	LAVIS (TRENTINO)
8886	860506	160537.11	CLD	45°29.17'	13°49.66'	0.75	2.06	5	290	25	0.05	0.1	2.8	C	3	MOMIAN (CROATIA)
8887	860506	182506.00	TED	46°10.93'	11°11.78'	13.43	1.42	5	262	13	0.01	0.2	0.7	C	4	MEZZOLOMBARDO (TRENTINO)
8888	860506	223213.02	CLD	45°20.62'	14°33.58'	7.14	2.38	4	316	45	0.04	0.3	0.3	C	3	CAVLE (CROATIA)
8889	860507	152359.99	TED	46°11.34'	11°12.37'	7.23	1.34	6	267	14	0.07	1.1	1.2	C	4	CEMBRA (TRENTINO)
8890	860507	154443.15	TED	46°11.65'	11°12.17'	6.96	1.37	6	270	14	0.03	0.4	0.8	C	3	MEZZOLOMBARDO (TRENTINO)
8891	860507	154725.31	TUD	46°08.69'	11°13.33'	8.18	1.23	7	142	13	0.13	0.9	2.8	C	4	BASELGA DI PINE' (TRENTINO)
8892	860507	170414.93	TUD	46°07.89'	11°12.79'	6.42	1.56	7	134	12	0.14	0.9	2.7	B	4	BASELGA DI PINE' (TRENTINO)
8893	860508	101629.45	TED	46°07.64'	11°11.17'	5.83	1.22	7	133	11	0.19	1.0	2.8	B	4	LAVIS (TRENTINO)
8894	860508	110617.88	FLD	46°16.56'	12°56.80'	8.93	2.09	24	93	5	0.65	1.6	2.0	C	12	PIELUNGO (FRIULI)
8895	860508	123754.88	FLD	46°21.38'	13°14.44'	5.55	1.73	11	199	12	0.26	1.8	4.3	C	6	CHIUSAFORTE (FRIULI)
8896	860508	142250.13	SLD	46°03.66'	13°45.26'	16.72	2.00	20	154	11	0.55	1.8	2.1	D	10	CEPOVAN (SLOVENIA)
8897	860508	172016.56	SLD	45°59.90'	14°20.22'	12.81	2.20	7	155	16	0.23	1.5	4.7	C	4	PRESERJE (SLOVENIA)
8898	860508	181623.41	TED	46°07.62'	11°09.89'	9.28	1.18	5	134	10	0.01	0.1	0.2	C	4	LAVIS (TRENTINO)
8899	860509	023709.56	LD	44°51.93'	13°33.09'	24.77	2.47	31	266	95	0.60	2.9	2.9	D	17	ADRIATICO
8900	860509	161700.59	TED	46°08.29'	11°11.53'	11.60	1.43	5	141	12	0.03	0.4	1.1	C	3	LAVIS (TRENTINO)
8901	860509	173256.37	FLD	46°21.92'	12°58.66'	11.28	1.36	5	183	11	0.01	0.2	0.3	C	3	TOLMEZZO (FRIULI)
8902	860509	202506.49	FLD	46°22.24'	12°56.26'	7.23	1.75	15	168	14	0.29	1.1	3.0	C	8	VILLA SANTINA (FRIULI)
8903	860510	134106.09	SLD	46°16.85'	15°05.92'	13.24	2.65	7	327	51	0.61	8.4	5.8	D	4	S.RUPERT (SLOVENIA)
8904	860510	141416.10	FLD	46°16.57'	12°54.70'	9.73	1.63	12	132	7	0.36	1.4	3.0	C	6	PIELUNGO (FRIULI)
8905	860511	233639.25	FLD	46°15.64'	13°05.02'	7.00	1.26	12	107	6	0.32	1.2	2.0	C	6	GEMONA (FRIULI)
8906	860512	075848.26	TUD	46°07.03'	11°12.51'	5.83	1.25	6	125	11	0.16	1.0	3.1	B	4	BASELGA DI PINE' (TRENTINO)
8907	860512	101129.60	TUD	46°12.15'	11°10.57'	6.84	1.98	9	190	13	0.17	0.9	2.2	C	5	MEZZOLOMBARDO (TRENTINO)
8908	860512	153918.82	TED	46°10.66'	11°10.81'	10.53	1.52	6	258	12	0.09	1.3	1.5	C	3	MEZZOLOMBARDO (TRENTINO)
8909	860513	154057.95	TUD	46°07.77'	11°12.90'	6.12	1.70	7	132	12	0.20	1.2	4.4	B	4	BASELGA DI PINE' (TRENTINO)
8910	860513	164144.77	TED	46°11.30'	11°10.56'	11.45	1.66	5	181	12	0.02	0.4	1.0	C	4	MEZZOLOMBARDO (TRENTINO)
8911	860514	072330.11	TUD	46°09.33'	11°08.99'	6.33	1.40	5	237	9	0.08	1.8	3.3	C	4	LAVIS (TRENTINO)
8912	860514	081627.83	FLD	46°24.73'	13°08.52'	11.61	1.39	10	116	11	0.41	1.7	3.8	C	5	MOGGIO UDINESE (FRIULI)
8913	860514	150404.92	SLD	45°51.24'	14°42.28'	12.33	2.44	5	272	25	0.07	1.4	2.2	C	3	RACNA (SLOVENIA)
8914	860515	101218.20	TED	46°10.46'	11°08.20'	7.34	1.43	7	255	8	0.18	1.7	1.9	C	4	MEZZOLOMBARDO (TRENTINO)
8915	860515	145534.90	TLD	45°44.58'	11°00.67'	4.53	1.96	8	248	12	0.11	1.0	2.6	C	4	M.LESSINI (TRENTINO)
8916	860515	151731.67	TED	46°13.54'	11°14.42'	0.82	1.32	5	286	18	0.08	0.1	3.1	C	4	CEMBRA (TRENTINO)
8917	860515	153459.79	TED	46°09.09'	11°11.50'	9.23	1.22	7	239	12	0.18	1.7	2.3	C	4	LAVIS (TRENTINO)
8918	860515	161047.95	TED	46°09.37'	11°11.56'	9.48	1.42	6	243	12	0.04	0.6	0.5	C	4	LAVIS (TRENTINO)
8919	860515	171053.51	TED	46°09.47'	11°11.07'	9.44	1.47	6	243	11	0.03	0.6	0.5	C	4	LAVIS (TRENTINO)
8920	860515	212325.39	FLD	46°21.51'	12°55.61'	4.69	1.68	12	175	14	0.27	1.1	4.7	C	6	VILLA SANTINA (FRIULI)
8921	860515	212329.98	FLD	46°21.82'	12°55.89'	12.51	1.48	6	206	14	0.06	0.9	1.3	C	3	VILLA SANTINA (FRIULI)
8922	860516	163808.61	TED	46°12.49'	11°14.49'	6.66	1.40	6	280	17	0.05	0.9	1.3	C	4	CEMBRA (TRENTINO)
8923	860517	090212.70	TED	46°09.61'	11°16.32'	9.24	1.95	7	265	13	0.19	1.8	5.1	D	5	BASELGA DI PINE' (TRENTINO)
8924	860518	223427.29	SLD	46°02.79'	14°20.74'	12.82	2.41	6	184	14	0.10	0.8	2.2	C	4	BREZOVICA (SLOVENIA)
8925	860519	100957.61	TED	46°08.32'	11°14.51'	7.89	1.42	5	243	11	0.03	0.7	1.1	C	4	BASELGA DI PINE' (TRENTINO)
8926	860520	073221.42	FLD	46°28.58'	12°59.69'	6.61	1.85	10	194	9	0.25	1.7	3.2	C	5	ARTA (FRIULI)
8927	860520	103849.71	SUD	46°06.96'	13°54.56'	1.74	1.73	14	172	9	0.50	1.8	13.4	C	7	GRAHOVO (SLOVENIA)
8928	860520	161333.04	SLD	45°40.85'	15°53.50'	10.91	1.50	9	245	18	0.55	6.7	4.4	D	5	POLJANE (SLOVENIA)
8929	860521	094224.35	FLD	46°26.54'	13°09.31'	4.34	1.28	7	115	12	0.15	0.9	5.1	C	4	M.SERNIO (FRIULI)
8930	860522	185342.28	TED	46°08.60'	11°07.24'	18.82	1.63	6	153	6	0.13	1.4	3.0	C	4	LAVIS (TRENTINO)
8931	860523	074024.54	TUD	46°09.35'	11°14.17'	6.87	1.35	5	252	13	0.03	0.7	1.2	C	3	BASELGA DI PINE' (TRENTINO)
8932	860523	102205.82	TED	46°10.60'	11°11.20'	7.98	1.45	5	257	12	0.07	1.4	2.9	C	3	MEZZOLOMBARDO (TRENTINO)
8933	860523	120816.18	FLD	46°15.75'	13°19.78'	7.81	1.30	6	287	7	0.07	1.9	2.0	C	3	UCCEA (FRIULI)
8934	860523	165240.52	TED	46°07.46'	11°10.35'	7.98	1.34	5	132	10	0.05	0.6	2.2	C	4	LAVIS (TRENTINO)
8935	860524	084433.79	SLD	46°04.67'	14°58.82'	12.47	2.32	18	277	35	0.68	4.5	2.8	D	9	DOLE (SLOVENIA)
8936	860524	161134.51	FLD	46°18.44'	12°59.99'	2.00	1.16	6	243	8	0.05	0.8	2.4	C	3	TRASAGHIS (FRIULI)
8937	860525	081351.37	SLD	45°55.18'	15°00.05'	9.83	2.19	15	311	39	0.48	3.3	1.9	D	8	MIRNA (SLOVENIA)
8938	860526	104145.62	TED	46°11.74'	11°10.76'	3.33	1.31	5	269	12	0.04	0.9	2.9	C	4	MEZZOLOMBARDO (TRENTINO)
8939	860526	170049.74	FLD	46°26.47'	13°14.84'	8.52	1.51	10	148	8	0.33	1.7	3.2	C	5	DOGNA (FRIULI)
8940	860526	181156.48	FLD	46°24.87'	12°49.14'	15.26	1.26	6	193	20	0.03	0.3	0.6	C	3	AMPEZZO (FRIULI)

N	DATE	ORTIME	LAT	Lon	DEP	MAG	NO	GAP	DM	RMS	ERH	ERZ	Q	NS	PLACE	
8941	860526	183937.59	FLD	46°19.01'	13°02.11'	7.67	1.65	12	112	5	0.22	0.7	1.6	B	6	TRASAGHIS (FRIULI)
8942	860527	064037.62	LLD	45°39.38'	10°11.12'	15.09	2.00	21	209	55	0.68	3.0	2.3	D	12	GUSSAGO (LOMBARDIA)
8943	860527	094214.66	TED	46°09.81'	11°08.36'	5.78	1.31	5	245	8	0.06	1.5	2.4	C	4	LAVIS (TRENTINO)
8944	860527	162805.22	TED	46°08.38'	11°09.87'	4.59	1.36	7	145	10	0.21	1.1	6.0	C	4	LAVIS (TRENTINO)
8945	860528	091654.35	FLD	46°24.63'	12°37.73'	3.96	2.45	26	141	23	0.29	0.6	1.8	C	14	FORNI DI SOTTO (FRIULI)
8946	860528	172608.37	TED	46°08.33'	11°12.31'	3.66	1.70	5	140	13	0.06	0.7	5.0	D	4	BASELGA DI PINE' (TRENTINO)
8947	860528	195941.31	SLD	46°03.64'	13°41.62'	18.40	2.13	18	115	16	0.48	1.7	1.3	C	9	PLAVE (SLOVENIA)
8948	860529	031000.70	FLD	46°18.85'	13°07.31'	0.98	1.57	14	104	2	0.39	1.1	4.1	C	7	GEMONA (FRIULI)
8949	860531	114934.53	FLD	46°15.82'	13°08.40'	8.03	1.35	13	140	5	0.22	1.0	1.4	C	7	GEMONA (FRIULI)
8950	860601	071713.64	FLD	46°23.85'	12°54.46'	13.36	1.93	13	118	17	0.19	0.6	1.9	B	7	VILLA SANTINA (FRIULI)
8951	860602	165749.17	GLD	45°55.50'	13°35.36'	4.75	2.29	5	273	26	0.04	0.6	2.7	C	3	GORIZIA (VENEZIA-GIULIA)
8952	860602	200617.12	FLD	46°26.49'	13°07.72'	16.32	1.70	12	111	14	0.23	1.0	1.6	B	6	M.SERNIO (FRIULI)
8953	860602	212703.21	FLD	46°19.10'	13°00.86'	7.46	1.41	6	236	7	0.19	1.0	0.6	C	3	TRASAGHIS (FRIULI)
8954	860603	101231.37	TED	46°07.95'	11°06.01'	9.14	1.46	7	202	5	0.15	1.4	1.6	C	4	LAVIS (TRENTINO)
8955	860603	151315.68	TED	46°07.39'	11°12.10'	11.22	1.25	6	142	12	0.11	0.8	1.7	B	3	LAVIS (TRENTINO)
8956	860603	152354.18	TUD	46°09.09'	11°15.00'	8.35	1.35	5	254	12	0.01	0.2	0.3	C	3	BASELGA DI PINE' (TRENTINO)
8957	860603	163552.82	TED	46°08.95'	11°11.88'	9.88	1.45	7	148	12	0.14	0.9	1.6	B	5	LAVIS (TRENTINO)
8958	860603	164033.30	TED	46°09.42'	11°14.32'	6.64	1.35	6	254	13	0.02	0.4	0.5	C	3	BASELGA DI PINE' (TRENTINO)
8959	860603	184847.35	TED	46°08.48'	11°10.60'	7.51	1.46	8	145	10	0.20	1.0	2.6	C	4	LAVIS (TRENTINO)
8960	860604	085706.94	TUD	46°12.74'	11°11.39'	1.36	1.36	6	279	14	0.19	0.0	0.1	C	3	MEZZOLOMBARDO (TRENTINO)
8961	860604	101003.18	TUD	46°10.62'	11°15.08'	4.59	1.39	6	268	15	0.12	1.7	4.1	C	3	CEMBRA (TRENTINO)
8962	860604	175950.45	LD	45°37.82'	13°20.84'	8.62	1.79	6	275	34	0.02	1.0	3.3	C	3	GOLFO DI TRIESTE
8963	860605	102921.44	TUD	46°12.01'	11°10.46'	9.43	1.92	8	189	12	0.15	0.9	1.9	C	4	MEZZOLOMBARDO (TRENTINO)
8964	860605	150102.14	SUD	45°40.39'	14°05.73'	18.74	2.07	6	205	26	0.11	1.4	2.0	C	4	PIVKA (SLOVENIA)
8965	860605	151813.32	TUD	46°08.11'	11°10.12'	10.54	1.90	8	141	10	0.19	1.0	1.9	C	4	LAVIS (TRENTINO)
8966	860605	162452.84	TED	46°10.62'	11°11.55'	10.36	1.66	6	258	12	0.06	1.0	0.8	C	4	MEZZOLOMBARDO (TRENTINO)
8967	860606	101746.14	TED	46°11.22'	11°11.08'	8.88	1.37	7	177	12	0.04	0.3	0.7	B	4	MEZZOLOMBARDO (TRENTINO)
8968	860606	150518.21	TED	46°06.74'	11°13.89'	10.57	1.36	6	141	9	0.17	1.4	3.0	C	3	BASELGA DI PINE' (TRENTINO)
8969	860606	160625.78	CLD	45°29.75'	14°19.41'	4.07	2.39	7	282	28	0.15	1.7	10.0	D	4	RUPA (CROATIA)
8970	860606	161721.22	TED	46°08.52'	11°13.28'	5.21	1.50	6	239	12	0.04	0.6	1.1	C	3	BASELGA DI PINE' (TRENTINO)
8971	860606	165444.55	TED	46°07.92'	11°10.65'	5.69	1.44	5	137	11	0.08	1.0	4.9	C	4	LAVIS (TRENTINO)
8972	860606	174200.97	TED	46°09.21'	11°10.03'	5.19	1.48	8	156	10	0.25	1.2	4.2	C	4	LAVIS (TRENTINO)
8973	860607	203359.15	SLD	46°08.65'	14°48.91'	6.91	2.60	7	314	25	0.12	1.4	3.9	C	4	MORAVCE (SLOVENIA)
8974	860608	204050.44	FLD	46°20.78'	13°06.89'	9.87	1.63	10	134	3	0.20	1.1	1.3	B	5	MOGGIO UDINESE (FRIULI)
8975	860609	152258.94	TUD	46°08.38'	11°10.77'	7.20	2.34	8	143	11	0.23	1.1	2.6	C	4	LAVIS (TRENTINO)
8976	860610	050253.40	FLD	46°19.83'	12°30.67'	8.42	2.80	51	53	22	0.50	0.8	1.4	C	37	CLAUT (FRIULI)
8977	860610	142539.05	OED	46°37.62'	13°20.11'	0.22	1.70	8	295	13	0.10	0.8	41.8	D	4	HERMAGOR (AUSTRIA)
8978	860611	160516.58	TED	46°08.51'	11°12.19'	10.54	1.42	6	142	13	0.06	0.5	1.1	B	3	BASELGA DI PINE' (TRENTINO)
8979	860611	171558.89	TED	46°07.95'	11°09.37'	14.28	1.49	6	146	9	0.03	0.3	0.4	B	3	LAVIS (TRENTINO)
8980	860611	210725.25	FLD	46°28.49'	13°12.67'	8.43	1.43	14	113	7	0.22	0.9	1.7	B	7	DOGNA (FRIULI)
8981	860611	232526.18	FLD	46°18.17'	13°09.04'	10.64	1.49	16	88	4	0.20	0.6	1.0	B	8	GEMONA (FRIULI)
8982	860611	235812.22	FLD	46°28.79'	13°11.61'	10.58	2.10	19	123	7	0.27	0.9	2.5	B	11	M.SERNIO (FRIULI)
8983	860612	113559.34	GLD	45°59.02'	13°37.06'	20.94	1.99	5	276	22	0.03	0.8	0.3	C	3	GORIZIA (VENEZIA-GIULIA)
8984	860612	123212.74	TED	46°08.38'	11°10.71'	6.80	1.81	8	143	11	0.25	1.3	2.7	C	4	LAVIS (TRENTINO)
8985	860612	220914.41	FLD	46°17.70'	13°15.69'	7.95	2.26	28	112	7	0.40	0.9	1.0	C	16	LUSEVERA (FRIULI)
8986	860613	022717.88	FLD	46°21.97'	12°59.26'	10.89	1.40	14	177	10	0.15	0.6	1.1	B	7	TOLMEZZO (FRIULI)
8987	860613	110042.99	SED	46°04.77'	13°42.19'	11.36	2.18	19	134	11	0.51	1.9	3.1	C	10	CEPOVAN (SLOVENIA)
8988	860616	193839.54	FLD	46°15.57'	13°06.24'	7.00	1.33	15	106	5	0.30	1.0	1.6	C	8	GEMONA (FRIULI)
8989	860617	023251.06	FLD	46°19.32'	13°10.24'	10.40	1.22	6	242	5	0.03	0.5	0.4	C	3	GEMONA (FRIULI)
8990	860617	135631.57	FLD	46°21.66'	12°59.13'	9.31	1.19	8	211	10	0.08	1.6	1.4	C	4	TOLMEZZO (FRIULI)
8991	860617	150526.58	TUD	46°09.52'	11°12.91'	7.82	2.14	7	152	14	0.24	1.9	6.5	C	4	BASELGA DI PINE' (TRENTINO)
8992	860618	110129.20	SUD	45°53.58'	14°11.78'	18.68	2.24	6	190	25	0.16	1.6	2.9	C	3	HRUSICA (SLOVENIA)
8993	860618	221757.62	ALD	46°40.41'	10°28.21'	11.74	2.31	18	170	25	0.59	2.1	2.0	D	10	MALLES VENOSTA (ALTO ADIGE)
8994	860619	125229.27	FLD	46°15.03'	13°14.16'	14.16	1.28	14	136	2	0.23	1.0	1.2	C	7	LUSEVERA (FRIULI)
8995	860620	113619.39	FLD	46°16.99'	12°36.11'	13.46	1.93	11	239	14	0.21	1.5	2.5	C	6	CLAUTANA (FRIULI)
8996	860620	142638.70	SUD	45°40.95'	14°04.08'	16.00	1.83	8	200	24	0.23	1.6	3.0	C	4	SENOZECE (SLOVENIA)
8997	860620	212126.91	FLD	46°20.30'	13°09.56'	10.83	1.14	10	174	5	0.19	1.6	1.6	C	5	MOGGIO UDINESE (FRIULI)
8998	860621	132400.06	CLD	45°26.92'	14°31.68'	6.16	2.75	32	221	33	0.37	1.7	1.4	D	17	SUHO (CROATIA)
8999	860621	195708.60	FLD	46°19.47'	13°08.76'	10.54	1.37	12	167	4	0.16	0.8	0.9	C	6	GEMONA (FRIULI)
9000	860623	222232.14	FLD	46°17.36'	13°08.50'	6.22	1.37	9	150	5	0.14	1.0	1.0	B	5	GEMONA (FRIULI)

N	DATE	ORTIME	LAT	LON	DEP	MAG	NO	CAP	DM	RMS	ERH	ERZ	Q	NS	PLACE
9001	860623	224303.22	FLD	46°20.27'	13°09.54'	11.48	1.72	16	91	5	0.19	0.6	1.0	B	8 MOGGIO UDINESE (FRIULI)
9002	860624	053441.91	FLD	46°26.38'	13°31.46'	1.16	1.90	14	153	3	0.16	0.8	5.0	C	8 CAVE DEL PREDIL (FRIULI)
9003	860624	083010.14	FED	46°11.71'	12°43.68'	24.04	1.57	7	151	7	0.11	1.2	1.2	C	4 MANIAGO (FRIULI)
9004	860624	151540.57	TED	46°11.45'	11°10.61'	6.89	2.10	6	182	12	0.02	0.2	0.5	C	3 MEZZOLOMBARDO (TRENTINO)
9005	860624	180039.37	FLD	46°21.09'	13°17.52'	1.95	1.29	6	173	15	0.48	0.2	1.8	C	3 CHIUSAFORTE (FRIULI)
9006	860625	193540.20	FLD	46°20.02'	13°16.29'	1.73	1.39	14	165	11	0.21	0.9	9.4	C	7 CHIUSAFORTE (FRIULI)
9007	860626	144606.94	VLD	45°30.96'	12°11.91'	13.50	2.10	11	299	58	0.18	1.9	1.2	C	6 SCORZE' (VENETO)
9008	860626	204740.80	FLD	46°18.65'	12°55.38'	8.33	1.15	9	221	9	0.20	1.7	2.1	C	5 PIELUNGO (FRIULI)
9009	860626	205955.62	FLD	46°22.00'	12°27.31'	5.59	2.90	77	27	12	0.73	1.1	1.3	D	64 M.PRAMAGGIORE (FRIULI)
9010	860628	105332.00	LD	45°17.83'	14°25.42'	9.31	2.26	12	344	69	0.29	5.1	1.2	D	6 RIJEKA (CROATIA)
9011	860629	234558.67	FLD	46°12.89'	12°45.44'	10.77	1.43	10	151	10	0.18	1.1	1.9	C	5 MANIAGO (FRIULI)
9012	860630	081831.50	FLD	46°26.16'	13°28.64'	8.42	1.67	14	156	7	0.29	1.2	2.3	C	7 CAVE DEL PREDIL (FRIULI)
9013	860630	163518.49	LD	45°27.98'	13°25.68'	13.77	2.50	31	216	57	1.14	3.9	3.4	D	16 GOLFO DI VENEZIA
9014	860630	234753.38	SLD	46°08.71'	15°04.34'	5.36	2.60	26	280	44	0.35	1.9	1.2	D	14 ZAGARIE (SLOVENIA)
9015	860701	151910.07	SUD	45°32.54'	14°19.99'	7.56	2.39	6	274	23	0.07	1.1	3.0	C	3 PODGRATE (SLOVENIA)
9016	860702	033212.95	FLD	46°26.48'	13°35.14'	19.04	1.52	11	227	30	0.20	1.8	3.4	C	6 FUSINE (FRIULI)
9017	860702	033229.24	SLD	45°35.55'	14°14.68'	0.40	2.31	4	248	22	0.05	0.3	0.3	C	3 KNEZAK (SLOVENIA)
9018	860702	100402.01	SUD	45°55.28'	14°12.13'	14.51	2.49	6	202	27	0.09	0.7	1.6	C	3 HOTEDERSICA (SLOVENIA)
9019	860704	091234.32	FED	46°10.69'	12°44.11'	0.40	1.83	12	288	21	0.24	1.9	04.4	D	6 MANIAGO (FRIULI)
9020	860704	153210.62	TUD	46°07.59'	11°13.20'	7.38	2.04	7	130	11	0.12	0.7	1.6	B	4 BASELGA DI PINE' (TRENTINO)
9021	860704	154231.26	TED	46°09.24'	11°11.22'	8.57	1.82	7	153	11	0.13	0.9	2.6	C	5 LAVIS (TRENTINO)
9022	860704	154456.35	TED	46°07.54'	11°10.47'	0.78	1.77	6	133	10	0.22	1.5	45.5	C	5 LAVIS (TRENTINO)
9023	860704	155648.06	FLD	46°15.46'	13°18.92'	9.79	1.83	18	149	6	0.14	0.4	0.9	B	9 LUSEVERA (FRIULI)
9024	860704	164445.77	FLD	46°18.89'	13°09.49'	13.43	2.56	38	94	5	0.42	0.7	0.9	C	19 GEMONA (FRIULI)
9025	860704	165643.76	TED	46°08.35'	11°12.64'	5.63	1.76	5	139	13	0.04	0.6	1.7	C	4 BASELGA DI PINE' (TRENTINO)
9026	860704	170701.62	TED	46°07.17'	11°09.94'	8.17	1.62	5	128	10	0.04	0.5	0.9	C	4 LAVIS (TRENTINO)
9027	860705	103318.47	VLD	46°23.12'	12°24.86'	7.74	2.40	46	75	12	0.57	1.1	1.4	C	28 PERAROLO DI CADORE (VENETO)
9028	860705	113907.40	SLD	46°09.65'	13°44.63'	11.46	1.92	14	165	8	0.36	1.4	1.9	C	7 MOST NA SOCI (SLOVENIA)
9029	860705	222403.31	FLD	46°21.71'	13°16.58'	8.43	1.24	12	174	14	0.29	1.7	4.3	C	6 CHIUSAFORTE (FRIULI)
9030	860705	232702.68	FLD	46°29.64'	13°38.88'	6.08	1.71	15	263	8	0.19	1.0	2.8	C	8 FUSINE (FRIULI)
9031	860706	042101.69	FLD	46°21.74'	13°17.64'	7.17	1.02	6	303	15	0.06	1.4	2.5	C	3 CHIUSAFORTE (FRIULI)
9032	860707	055312.70	TED	46°14.87'	13°13.93'	9.47	0.96	6	197	2	0.04	0.5	0.4	C	3 TARCENTO (FRIULI)
9033	860707	080625.74	FLD	46°20.41'	13°12.21'	8.15	1.20	13	155	8	0.34	1.6	2.8	C	7 CHIUSAFORTE (FRIULI)
9034	860707	093434.06	FLD	46°22.28'	13°03.94'	14.31	1.00	6	186	6	0.03	0.9	0.3	C	3 TOLMEZZO (FRIULI)
9035	860708	073254.70	FED	46°19.83'	13°06.10'	7.55	0.98	5	307	1	0.02	0.4	0.4	C	3 GEMONA (FRIULI)
9036	860708	161142.07	VLD	46°21.74'	12°24.24'	17.36	1.87	13	216	10	0.28	1.4	2.7	C	7 PERAROLO DI CADORE (VENETO)
9037	860711	094328.85	TUD	46°07.31'	11°13.05'	8.54	1.62	6	127	11	0.20	1.7	3.5	B	4 BASELGA DI PINE' (TRENTINO)
9038	860711	151306.77	TUD	46°08.83'	11°06.49'	4.85	1.81	6	160	5	0.09	1.3	3.2	C	5 LAVIS (TRENTINO)
9039	860712	061940.66	VLD	46°23.42'	12°21.53'	6.74	2.21	23	155	13	0.39	1.0	6.4	C	12 PERAROLO DI CADORE (VENETO)
9040	860712	120944.68	SLD	46°04.76'	14°40.56'	16.58	2.51	6	302	12	0.10	1.5	1.2	C	4 DOL (SLOVENIA)
9041	860712	193903.18	FLD	46°22.88'	13°13.83'	1.90	1.30	10	295	12	0.19	0.8	4.1	C	5 CHIUSAFORTE (FRIULI)
9042	860712	215829.08	VLD	46°21.32'	12°25.65'	13.29	1.82	7	250	10	0.14	1.4	2.6	C	4 PERAROLO DI CADORE (VENETO)
9043	860714	134403.63	FLD	46°07.21'	13°24.47'	5.10	1.52	15	144	3	0.48	1.4	2.8	C	8 CIVIDALE (FRIULI)
9044	860714	164005.60	TLD	46°08.60'	11°09.46'	5.57	1.91	7	149	9	0.13	0.8	1.7	B	4 LAVIS (TRENTINO)
9045	860715	043016.01	FLD	46°22.15'	13°13.93'	2.06	1.18	10	200	12	0.19	1.3	9.7	D	6 CHIUSAFORTE (FRIULI)
9046	860715	073823.24	TLD	45°48.74'	11°03.98'	7.14	2.30	8	222	16	0.16	1.8	4.0	C	4 ALA (TRENTINO)
9047	860715	192845.24	FLD	46°18.01'	12°52.97'	8.13	1.69	16	217	10	0.31	1.6	2.6	D	8 PIELUNGO (FRIULI)
9048	860716	210908.91	FLD	46°14.57'	13°21.11'	8.17	1.81	21	77	8	0.27	0.7	2.0	B	11 TAIPANA (FRIULI)
9049	860716	225817.69	SLD	45°32.58'	14°24.17'	3.01	2.40	6	285	22	0.10	1.0	7.1	D	3 PODGRATE (SLOVENIA)
9050	860718	105928.95	SED	46°04.53'	13°40.16'	9.09	1.37	13	116	11	0.39	1.9	4.0	C	7 PLAVE (SLOVENIA)
9051	860719	062529.61	FLD	46°16.11'	13°18.61'	8.67	1.18	10	183	6	0.08	0.6	0.9	C	5 LUSEVERA (FRIULI)
9052	860719	113116.40	FLD	46°17.10'	13°10.06'	0.91	0.94	6	186	7	0.02	0.2	1.6	C	3 GEMONA (FRIULI)
9053	860720	203748.05	FLD	46°21.31'	13°09.57'	1.86	0.94	6	284	6	0.09	0.9	2.7	C	3 MOGGIO UDINESE (FRIULI)
9054	860721	160530.56	FLD	46°18.86'	13°07.11'	7.00	1.05	6	244	2	0.04	0.5	0.4	C	3 GEMONA (FRIULI)
9055	860721	175029.77	TUD	46°09.10'	11°10.58'	7.96	2.34	10	153	11	0.36	1.5	3.0	C	5 LAVIS (TRENTINO)
9056	860722	170025.58	TLD	46°09.21'	11°09.73'	10.58	2.42	12	157	10	0.25	0.9	1.6	C	6 LAVIS (TRENTINO)
9057	860723	000445.06	FLD	46°16.20'	13°17.18'	5.72	2.31	28	86	5	0.77	1.8	1.8	C	15 LUSEVERA (FRIULI)
9058	860724	232326.13	VLD	46°08.42'	12°25.73'	9.12	2.57	34	81	15	0.61	1.4	1.8	C	19 PUOS D'ALPAGO (VENETO)
9059	860725	204400.43	CLD	45°27.68'	15°21.37'	0.42	2.74	35	232	64	0.40	1.8	1.2	D	18 BROD (CROATIA)
9060	860725	224504.91	FLD	46°17.01'	13°02.98'	9.76	1.17	12	124	6	0.21	0.9	1.0	B	6 TRASAGHIS (FRIULI)

N	DATE	ORTIME	LAT	Lon	DEP	MAG	NO	GAP	DM	RMS	ERH	ERZ	Q	NS	PLACE
9061	860726	122330.83	FLD	46°26.55'	13°20.58'	11.72	1.81	16	156	17	0.26	0.8	2.2	C	8 JOF DI MONTASIO (FRIULI)
9062	860726	225502.66	SLD	46°26.97'	13°46.97'	5.13	2.50	42	207	17	0.63	1.6	2.1	D	22 KRANJSKA GORA (SLOVENIA)
9063	860728	035742.88	FLD	46°24.49'	13°09.72'	14.39	1.37	12	166	11	0.32	1.8	3.0	C	6 MOGGIO UDINESE (FRIULI)
9064	860728	041902.90	TLD	45°57.87'	10°44.57'	8.69	2.04	8	128	8	0.29	1.9	4.0	B	4 PRANZO (TRENTINO)
9065	860728	080352.88	FLD	46°16.21'	13°07.50'	8.47	1.39	12	131	6	0.21	0.9	1.2	B	6 GEMONA (FRIULI)
9066	860729	021534.54	SLD	45°53.82'	14°29.76'	6.00	2.35	5	189	16	0.03	0.5	1.6	C	3 KRIM (SLOVENIA)
9067	860730	153706.84	TUD	46°08.51'	11°13.18'	2.89	2.01	6	238	12	0.13	1.8	6.1	D	4 BASELGA DI PINE' (TRENTINO)
9068	860730	183707.71	FLD	46°22.46'	13°03.74'	13.79	1.31	14	140	7	0.19	0.9	1.3	C	7 TOLMEZZO (FRIULI)
9069	860801	001313.25	FLD	46°22.84'	13°04.58'	13.35	1.93	16	140	7	0.32	1.1	1.6	C	8 TOLMEZZO (FRIULI)
9070	860801	073938.99	FLD	46°28.58'	13°14.56'	12.27	1.37	12	99	5	0.39	1.5	3.8	C	7 DOGNA (FRIULI)
9071	860801	110648.01	SLD	45°54.55'	14°12.28'	15.64	2.31	6	198	26	0.11	1.1	2.3	C	3 LOCATEC (SLOVENIA)
9072	860802	034338.51	SLD	46°07.94'	14°44.91'	12.05	2.59	6	309	20	0.20	3.2	3.8	D	4 MORAVCE (SLOVENIA)
9073	860802	100853.01	FLD	46°19.30'	13°03.47'	5.36	1.13	10	135	3	0.20	0.9	1.5	B	5 TRASAGHIS (FRIULI)
9074	860803	084618.03	TLD	45°49.99'	10°58.79'	8.34	1.96	9	165	11	0.18	1.2	2.3	C	5 ALA (TRENTINO)
9075	860804	123605.22	FLD	46°22.08'	12°55.59'	6.75	1.14	8	209	14	0.22	1.9	4.1	C	4 VILLA SANTINA (FRIULI)
9076	860804	175633.83	SUD	45°36.16'	14°17.61'	5.87	2.38	6	252	18	0.04	0.5	1.7	C	3 KNEZAK (SLOVENIA)
9077	860805	085647.85	OLD	46°54.97'	14°10.46'	13.83	2.02	15	306	70	0.62	4.4	2.9	D	8 GLODNIZ (AUSTRIA)
9078	860805	100026.71	FLD	46°18.62'	13°03.52'	7.00	1.35	12	131	3	0.37	1.5	2.4	C	6 TRASAGHIS (FRIULI)
9079	860806	150125.42	SUD	45°31.29'	13°50.01'	13.19	2.14	6	283	22	0.10	1.5	2.4	C	3 S.SERGIO (SLOVENIA)
9080	860806	204726.61	FLD	46°16.22'	13°06.88'	8.95	1.02	10	122	6	0.25	1.4	1.7	B	5 GEMONA (FRIULI)
9081	860808	105701.16	SED	46°05.04'	13°43.88'	11.44	1.47	8	211	12	0.29	2.5	3.3	C	4 MOST NA SOCI (SLOVENIA)
9082	860808	112122.36	SUD	45°58.81'	14°08.75'	24.34	2.25	6	215	20	0.13	1.7	2.7	C	3 HOTEDRSICA (SLOVENIA)
9083	860808	134656.31	OLD	46°45.58'	13°52.61'	18.01	1.57	7	303	54	0.08	1.8	6.8	D	4 PATERGASSEN (AUSTRIA)
9084	860809	113107.80	FLD	46°20.70'	12°30.16'	9.64	1.44	10	247	24	0.21	1.3	3.6	C	5 M.PRAMAGGIORE (FRIULI)
9085	860810	115840.39	FLD	46°25.77'	13°07.15'	11.11	2.93	37	91	12	0.60	1.1	1.6	C	19 M.SERNIO (FRIULI)
9086	860810	152846.69	FLD	46°23.08'	13°14.02'	2.10	0.93	6	302	13	0.05	0.6	3.2	C	3 CHIUSAFORTE (FRIULI)
9087	860811	173937.49	FLD	46°25.74'	13°07.75'	11.46	1.13	8	221	12	0.07	1.1	1.0	C	4 M.SERNIO (FRIULI)
9088	860812	061129.76	FLD	46°27.95'	13°38.56'	2.07	1.90	17	259	6	0.35	1.6	9.8	D	9 FUSINE (FRIULI)
9089	860812	232553.93	FLD	46°21.52'	13°08.38'	10.98	1.21	12	148	5	0.27	1.8	2.1	C	6 MOGGIO UDINESE (FRIULI)
9090	860813	034045.07	FLD	46°24.61'	12°57.41'	8.97	1.24	12	192	15	0.22	1.7	2.3	C	6 TOLMEZZO (FRIULI)
9091	860813	100656.92	FLD	46°28.58'	13°29.07'	18.66	1.75	15	236	16	0.22	1.2	2.6	C	8 CAVE DEL PREDIL (FRIULI)
9092	860813	232936.41	CLD	45°26.63'	15°54.85'	8.38	2.69	10	272	43	0.22	1.9	1.9	C	5 BROD (CROATIA)
9093	860815	055244.29	FLD	46°26.81'	12°49.88'	9.14	1.23	7	192	16	0.11	1.2	2.9	C	4 OVARO (FRIULI)
9094	860815	074929.86	FLD	46°22.70'	13°05.12'	4.69	1.41	12	166	7	0.19	0.8	2.6	C	6 MOGGIO UDINESE (FRIULI)
9095	860815	094758.07	CLD	45°10.83'	14°08.82'	10.34	2.21	20	325	66	0.26	2.7	1.1	D	10 CEPIS (CROATIA)
9096	860815	234038.26	FLD	46°19.66'	13°01.77'	4.66	1.01	8	152	5	0.16	0.9	2.2	C	5 TRASAGHIS (FRIULI)
9097	860816	052235.87	FLD	46°27.16'	13°15.92'	11.64	1.95	19	86	7	0.43	1.2	3.1	B	10 DOGNA (FRIULI)
9098	860817	064112.08	FLD	46°16.01'	13°07.50'	5.79	1.34	18	123	5	0.27	0.7	1.2	B	9 GEMONA (FRIULI)
9099	860817	223148.08	FLD	46°19.94'	13°10.73'	10.94	1.29	14	149	6	0.23	1.0	1.5	C	7 GEMONA (FRIULI)
9100	860817	231018.10	FLD	46°26.13'	12°59.82'	1.81	1.10	5	171	14	0.04	0.4	3.1	C	3 ARTA (FRIULI)
9101	860818	005145.99	FED	46°17.66'	13°06.10'	7.89	0.93	6	189	3	0.05	0.8	0.7	C	3 GEMONA (FRIULI)
9102	860818	031057.69	FLD	46°20.65'	13°03.49'	6.68	1.32	14	145	4	0.27	1.2	1.6	C	7 TOLMEZZO (FRIULI)
9103	860818	113312.60	OLD	46°39.65'	13°25.27'	18.08	1.78	13	271	20	0.32	2.4	3.2	D	7 HERMÁGOR (AUSTRIA)
9104	860819	041759.81	SLD	46°18.21'	13°46.27'	4.38	1.27	7	302	18	0.11	2.2	8.3	D	4 KUK (SLOVENIA)
9105	860819	115714.15	SLD	46°10.56'	14°11.43'	2.24	1.69	9	297	28	0.08	0.6	9.5	D	5 ZELEZNIKI (SLOVENIA)
9106	860820	045209.50	FLD	46°27.96'	13°06.54'	10.72	1.15	8	132	14	0.11	0.6	1.3	B	4 M.SERNIO (FRIULI)
9107	860820	110907.31	SUD	46°17.26'	13°53.75'	8.35	1.75	12	248	23	0.29	1.8	6.6	D	7 STARA FUZINA (SLOVENIA)
9108	860821	104129.57	FLD	46°16.08'	13°07.68'	7.73	1.49	14	125	6	0.25	0.9	1.3	B	7 GEMONA (FRIULI)
9109	860821	114147.58	SUD	45°42.98'	14°32.76'	25.30	2.29	5	271	10	0.14	3.2	2.2	D	3 STARITRC (SLOVENIA)
9110	860821	173200.72	FLD	46°19.61'	13°08.78'	5.91	1.08	8	245	4	0.15	1.5	1.5	C	4 GEMONA (FRIULI)
9111	860822	005907.66	SLD	45°35.56'	14°11.77'	8.55	2.09	7	243	24	0.08	0.7	2.1	C	4 NARIN (SLOVENIA)
9112	860822	065044.19	FLD	46°27.23'	13°05.63'	12.50	1.15	8	143	15	0.19	1.0	2.0	C	4 M.SERNIO (FRIULI)
9113	860822	091416.91	FLD	46°19.05'	13°08.16'	8.49	1.04	8	163	3	0.22	1.3	1.6	C	4 GEMONA (FRIULI)
9114	860822	113557.18	SLD	46°00.45'	14°20.20'	12.66	2.40	8	160	15	0.24	1.4	3.7	C	4 BREZOVICA (SLOVENIA)
9115	860823	151115.09	SLD	46°16.71'	14°23.09'	12.92	2.45	8	283	28	0.30	3.0	6.1	D	4 PREDDVOR (SLOVENIA)
9116	860824	052005.25	FLD	46°16.11'	13°07.95'	6.83	1.29	12	133	6	0.20	0.8	1.2	B	6 GEMONA (FRIULI)
9117	860824	205645.77	FLD	46°18.07'	13°08.01'	3.79	1.32	12	154	3	0.30	1.2	2.1	C	6 GEMONA (FRIULI)
9118	860825	003717.76	FLD	46°22.75'	12°53.11'	15.42	1.17	6	226	17	0.08	1.6	1.7	C	3 VILLA SANTINA (FRIULI)
9119	860825	151615.51	SLD	46°04.94'	14°11.93'	18.31	2.12	8	203	24	0.23	1.6	2.8	C	4 ZIRI (SLOVENIA)
9120	860826	061438.54	FLD	46°15.54'	13°08.53'	8.54	1.16	10	129	5	0.17	0.9	1.3	B	5 GEMONA (FRIULI)

N	DATE	ORTIME	LAT	LON	DEP	MAG	NO	CAP	DM	RMS	ERH	ERZ	Q	NS	PLACE	
9121	860826	170731.34	FLD	46°21.16'	13°09.93'	9.92	1.58	17	151	6	0.38	1.2	2.7	C	9	MOGGIO UDINESE (FRIULI)
9122	860827	162750.34	TED	46°12.94'	11°16.85'	0.60	1.86	4	306	20	0.30	0.3	0.3	D	3	CEMBRA (TRENTINO)
9123	860827	173333.69	FLD	46°19.60'	13°15.43'	5.98	1.36	14	213	10	0.23	1.3	2.3	C	7	LUSEVERA (FRIULI)
9124	860828	125737.72	SLD	45°54.90'	14°11.71'	13.90	2.10	6	198	27	0.14	1.3	3.0	C	3	HRUSICA (SLOVENIA)
9125	860828	152549.27	TED	46°07.80'	11°10.49'	0.42	2.01	4	263	10	0.15	0.3	0.3	C	3	LAVIS (TRENTINO)
9126	860829	145702.41	FLD	46°21.36'	12°27.69'	6.63	4.40	87	25	11	0.54	0.8	1.0	C	79	M.PRAMAGGIORE (FRIULI)
9127	860829	150049.59	VLD	46°21.13'	12°26.82'	4.95	3.90	76	30	10	0.68	1.1	1.3	C	68	PERAROLO DI CADORE (VENETO)
9128	860829	150906.37	VLD	46°22.81'	12°19.53'	18.60	1.93	15	267	12	0.18	1.0	0.8	C	8	CIBIANA (VENETO)
9129	860829	151501.49	VLD	46°21.06'	12°24.81'	11.82	1.58	9	223	9	0.26	1.8	4.1	C	5	PERAROLO DI CADORE (VENETO)
9130	860829	160237.11	VLD	46°21.34'	12°25.02'	1.69	2.05	11	207	9	0.26	0.9	9.4	D	8	PERAROLO DI CADORE (VENETO)
9131	860829	161552.72	VLD	46°24.15'	12°22.06'	8.67	1.65	9	276	35	0.18	1.6	6.7	D	5	PERAROLO DI CADORE (VENETO)
9132	860829	164342.41	FLD	46°18.83'	12°28.27'	11.07	1.86	8	157	8	0.18	1.5	4.1	C	5	CLAUT (FRIULI)
9133	860829	164951.02	VLD	46°22.39'	12°24.21'	12.47	2.05	16	219	11	0.42	1.9	4.4	D	9	PERAROLO DI CADORE (VENETO)
9134	860830	063812.54	VLD	46°23.62'	12°24.42'	2.22	2.07	14	223	13	0.23	0.7	7.5	D	8	PERAROLO DI CADORE (VENETO)
9135	860830	125237.04	VLD	46°23.30'	12°23.27'	2.00	1.91	18	229	12	0.24	0.8	9.2	D	10	PERAROLO DI CADORE (VENETO)
9136	860830	132109.56	VLD	46°21.07'	12°24.79'	2.53	1.62	10	208	9	0.16	1.1	8.0	D	6	PERAROLO DI CADORE (VENETO)
9137	860830	192149.87	SUD	45°41.99'	15°07.96'	1.10	2.32	29	321	55	0.57	3.0	1.4	D	15	POLJANE (SLOVENIA)
9138	860830	204146.51	FLD	46°20.60'	13°09.08'	9.43	1.49	16	146	5	0.22	0.9	1.5	C	8	MOGGIO UDINESE (FRIULI)
9139	860831	075710.70	VLD	46°21.86'	12°26.79'	1.88	2.05	26	142	11	0.27	0.6	9.2	C	15	PERAROLO DI CADORE (VENETO)
9140	860901	231108.86	VLD	45°12.45'	11°58.56'	27.45	2.70	37	223	96	0.51	1.8	1.6	D	19	PONTELONGO (VENETO)
9141	860902	212403.64	FLD	46°28.12'	13°15.88'	17.11	1.21	6	250	21	0.05	1.4	1.5	C	3	DOGNA (FRIULI)
9142	860903	113652.36	FLD	46°24.03'	12°58.90'	11.10	1.16	10	180	13	0.24	1.5	2.2	C	5	TOLMEZZO (FRIULI)
9143	860904	183008.80	FLD	46°19.33'	13°14.70'	4.67	1.07	12	210	10	0.28	1.7	3.6	C	6	LUSEVERA (FRIULI)
9144	860904	205049.49	VLD	46°23.29'	12°27.17'	5.68	2.60	47	57	30	0.65	1.2	1.8	D	33	PERAROLO DI CADORE (VENETO)
9145	860904	211243.41	VLD	46°20.46'	12°26.17'	1.51	2.15	20	191	8	0.23	0.7	8.6	D	11	PERAROLO DI CADORE (VENETO)
9146	860905	033554.88	FLD	46°30.71'	12°45.21'	10.75	1.56	13	180	8	0.16	0.8	2.0	C	7	PRATO CARNICO (FRIULI)
9147	860905	060414.31	FLD	46°28.12'	13°16.17'	14.75	1.11	10	205	21	0.14	0.9	1.8	C	5	DOGNA (FRIULI)
9148	860907	050905.95	OLD	46°44.40'	13°40.89'	1.53	1.36	12	293	40	0.32	3.1	82.8	D	6	PATERNION (AUSTRIA)
9149	860908	005618.65	FLD	46°21.67'	12°27.35'	12.79	1.48	9	259	27	0.21	1.7	4.4	C	5	M.PRAMAGGIORE (FRIULI)
9150	860908	142436.96	FLD	46°16.39'	13°15.65'	9.11	2.10	20	87	4	0.33	0.9	1.7	B	11	LUSEVERA (FRIULI)
9151	860908	155859.22	TED	46°07.97'	11°11.33'	3.13	2.10	5	137	11	0.12	1.2	6.8	D	5	LAVIS (TRENTINO)
9152	860908	185109.04	FLD	46°18.15'	13°04.28'	10.22	1.02	10	122	3	0.08	0.4	0.5	B	5	TRASAGHIS (FRIULI)
9153	860909	101534.38	TED	46°08.81'	11°08.61'	1.17	1.93	6	154	8	0.14	0.7	5.8	C	5	LAVIS (TRENTINO)
9154	860909	130800.79	VLD	46°21.84'	12°22.66'	7.05	1.74	14	237	31	0.28	1.6	7.4	D	7	PERAROLO DI CADORE (VENETO)
9155	860909	131826.54	VLD	45°51.61'	11°45.86'	15.40	2.20	27	196	23	0.25	1.0	0.8	C	14	M.GRAPPA (VENETO)
9156	860910	023555.03	VLD	46°20.68'	12°24.95'	4.82	2.59	27	140	27	0.57	1.4	3.1	D	15	PERAROLO DI CADORE (VENETO)
9157	860910	031545.54	FLD	46°22.85'	13°02.85'	11.93	1.20	14	147	8	0.19	0.9	1.4	C	7	TOLMEZZO (FRIULI)
9158	860911	155848.69	TED	46°12.95'	11°19.30'	0.65	1.72	5	307	23	0.10	0.2	7.7	D	3	CEMBRA (TRENTINO)
9159	860911	160041.48	FLD	46°18.21'	13°02.51'	4.57	1.22	12	138	5	0.26	0.9	1.6	C	6	TRASAGHIS (FRIULI)
9160	860911	202145.56	TUD	46°10.24'	11°15.70'	1.40	1.96	8	151	17	0.16	0.5	8.3	C	4	CEMBRA (TRENTINO)
9161	860911	224611.81	VLD	46°22.65'	12°21.09'	10.24	1.78	15	244	11	0.29	1.4	3.5	C	8	PERAROLO DI CADORE (VENETO)
9162	860912	103639.08	LLD	45°48.02'	10°29.96'	11.15	2.25	7	295	23	0.15	1.7	3.0	C	4	BAGOLINO (LOMBARDIA)
9163	860912	125134.50	ALD	46°39.07'	10°28.55'	10.31	2.41	14	193	26	0.34	1.8	2.4	D	9	TUBRE (ALTO ADIGE)
9164	860912	160940.95	FLD	46°26.30'	13°01.84'	13.42	1.08	8	162	14	0.07	0.7	0.7	B	4	ARTA (FRIULI)
9165	860912	163012.76	TED	46°06.29'	11°11.79'	0.88	1.96	5	254	13	0.16	0.2	3.7	C	4	LAVIS (TRENTINO)
9166	860912	230759.04	FLD	46°17.32'	13°03.60'	9.86	0.98	10	175	5	0.18	1.1	1.2	C	5	TRASAGHIS (FRIULI)
9167	860913	173534.91	VLD	46°21.47'	12°21.06'	1.49	1.71	13	244	9	0.17	0.9	8.9	D	7	PERAROLO DI CADORE (VENETO)
9168	860915	154939.98	FLD	46°18.89'	13°06.10'	7.74	0.83	5	176	1	0.06	1.1	1.0	C	3	GEMONA (FRIULI)
9169	860915	170805.76	SLD	46°01.35'	14°42.76'	9.55	2.51	8	296	15	0.18	1.7	2.1	C	4	KRESNISKE (SLOVENIA)
9170	860917	130859.26	SLD	45°42.22'	14°04.21'	13.46	2.06	6	189	24	0.17	1.6	4.0	C	3	SENOZECE (SLOVENIA)
9171	860918	114034.35	SUD	45°55.04'	14°11.94'	12.63	2.10	6	200	27	0.02	0.1	0.4	C	3	HOTEDRSICA (SLOVENIA)
9172	860919	153727.48	TUD	46°09.23'	11°13.25'	5.05	2.21	6	282	14	0.05	1.0	1.5	C	4	BASELGA DI PINE' (TRENTINO)
9173	860920	014817.14	FLD	46°16.52'	13°22.41'	5.09	2.12	25	115	11	0.50	1.3	2.9	C	16	UCCEA (FRIULI)
9174	860920	014834.42	FLD	46°17.58'	13°21.20'	5.11	2.75	23	129	11	0.49	1.2	2.7	C	15	UCCEA (FRIULI)
9175	860922	070229.92	FLD	46°09.70'	12°37.51'	9.85	1.73	15	125	2	0.42	1.8	2.0	C	8	M.REALE VALCELLINA (FRIULI)
9176	860922	224405.61	FLD	46°20.64'	13°12.01'	10.38	1.22	12	186	8	0.24	1.4	1.9	C	6	MOGGIO UDINESE (FRIULI)
9177	860923	101437.31	SLD	46°01.23'	14°15.99'	14.92	2.27	8	170	20	0.10	0.6	1.5	B	4	HORJUL (SLOVENIA)
9178	860923	135249.57	FLD	46°27.57'	13°04.62'	12.25	1.19	7	150	13	0.15	1.7	2.2	C	4	ARTA (FRIULI)
9179	860923	164219.80	FLD	46°29.00'	13°25.69'	3.17	1.36	11	187	12	0.25	1.4	7.5	D	6	JOF DI MONTASIO (FRIULI)
9180	860923	191622.62	CLD	45°08.13'	14°39.14'	11.89	2.43	21	321	69	0.37	2.9	1.6	D	11	KRK (CROATIA)

N	DATE	ORTIME	LAT	LON	DEP	MAG	NO	GAP	DM	RMS	ERH	ERZ	Q	NS	PLACE	
9181	860923	200810.44	FLD	46°21.11'	13°10.61'	10.54	1.18	12	182	7	0.26	1.3	1.9	C	6	MOGGIO UDINESE (FRIULI)
9182	860924	171826.43	TUD	46°11.77'	11°15.52'	4.92	1.96	6	300	18	0.04	0.9	1.5	C	4	CEMBRA (TRENTINO)
9183	860928	060342.84	FLD	46°09.69'	13°27.40'	15.20	1.63	16	153	7	0.26	1.3	1.4	C	8	S.PIETRO AL NATISONE (FRIULI)
9184	860928	060958.53	FLD	46°09.38'	13°26.65'	15.23	1.14	8	160	6	0.14	1.4	1.2	C	4	CIVIDALE (FRIULI)
9185	860928	061010.27	FLD	46°10.52'	13°27.01'	15.78	1.41	12	139	7	0.16	1.1	1.0	C	6	TAIPANA (FRIULI)
9186	860928	061047.04	FLD	46°09.56'	13°26.87'	17.20	1.60	14	158	6	0.26	1.8	1.5	C	7	CIVIDALE (FRIULI)
9187	860928	061107.01	FLD	46°10.26'	13°28.09'	6.33	1.09	6	156	8	0.13	1.7	3.1	C	3	PULFERO (FRIULI)
9188	860928	061111.34	FLD	46°09.39'	13°26.51'	14.54	1.78	17	154	6	0.24	1.1	1.3	C	9	CIVIDALE (FRIULI)
9189	860928	061133.84	FLD	46°09.13'	13°26.92'	14.70	1.86	13	158	6	0.22	1.2	1.4	C	7	CIVIDALE (FRIULI)
9190	860928	063536.22	FLD	46°10.50'	13°26.76'	15.67	1.16	8	150	7	0.04	0.4	0.4	B	4	TAIPANA (FRIULI)
9191	860929	033501.24	FLD	46°24.21'	13°01.67'	12.81	1.43	12	157	11	0.29	1.7	2.3	C	6	TOLMEZZO (FRIULI)
9192	860929	164359.33	TUD	46°07.89'	11°11.35'	5.66	1.90	7	136	11	0.12	1.4	3.0	C	5	LAVIS (TRENTINO)
9193	860929	193147.37	FLD	46°17.70'	13°15.44'	10.31	1.16	14	151	7	0.27	1.3	2.0	C	7	LUSEVERA (FRIULI)
9194	861002	082647.66	SLD	46°20.69'	13°41.00'	13.33	2.01	20	194	14	0.46	1.6	2.6	D	10	SOCA (SLOVENIA)
9195	861002	132150.04	TLD	45°44.93'	11°05.44'	8.26	1.85	6	254	16	0.09	1.3	1.9	C	3	CIMA CAREGA (TRENTINO)
9196	861002	235717.94	OLD	46°42.48'	13°02.95'	7.98	2.41	43	104	18	0.43	0.9	1.1	C	23	KOTSCHACH (AUSTRIA)
9197	861004	000722.23	OLD	47°26.80'	14°56.29'	0.82	2.36	25	158	27	0.71	2.6	2.9	D	13	MT.VORDERBERG (AUSTRIA)
9198	861004	144619.93	FLD	46°20.01'	13°01.17'	4.07	1.48	12	159	6	0.28	1.1	3.6	C	6	TOLMEZZO (FRIULI)
9199	861004	160925.49	FLD	46°21.69'	13°13.33'	12.23	2.13	20	75	10	0.27	0.7	1.8	B	11	CHIUSAFORTE (FRIULI)
9200	861005	112344.77	VLD	45°49.86'	11°37.44'	13.44	2.50	33	180	24	0.47	1.8	2.0	C	17	CONCO (VENETO)
9201	861006	014059.36	SLD	45°47.91'	14°50.06'	3.69	2.33	7	299	32	0.10	1.0	6.6	D	4	SMUKA (SLOVENIA)
9202	861006	074241.12	FLD	46°21.34'	13°00.70'	11.18	3.48	33	86	8	0.31	0.6	0.7	B	18	TOLMEZZO (FRIULI)
9203	861006	082717.72	FLD	46°21.50'	13°01.26'	10.12	1.98	18	118	7	0.22	0.6	1.5	B	9	TOLMEZZO (FRIULI)
9204	861006	155015.55	FLD	46°20.85'	13°00.36'	9.82	1.77	14	167	8	0.25	1.1	1.8	C	7	TOLMEZZO (FRIULI)
9205	861006	212109.28	LD	46°27.60'	14°26.69'	8.08	2.45	36	125	47	0.91	2.3	3.9	D	18	KOSUTNI.
9206	861007	104624.93	SUD	45°53.55'	14°14.85'	14.77	2.18	24	134	22	0.38	1.2	1.1	C	12	LOGATEC (SLOVENIA)
9207	861007	210000.07	VLD	46°20.95'	12°26.70'	5.27	2.40	55	61	9	0.68	1.1	1.4	C	44	PERAROLO DI CADORE (VENETO)
9208	861008	123853.68	SUD	45°42.18'	14°04.31'	15.50	2.06	6	190	24	0.06	0.6	1.3	C	3	SENOZECE (SLOVENIA)
9209	861008	162319.58	TED	46°10.80'	11°13.02'	1.73	2.01	5	293	14	0.03	1.0	4.3	C	3	CEMBRA (TRENTINO)
9210	861008	201845.21	VLD	46°22.19'	12°26.39'	8.10	2.90	74	28	28	0.63	1.0	1.4	D	66	PERAROLO DI CADORE (VENETO)
9211	861008	202346.92	FLD	46°20.30'	13°09.11'	11.02	1.75	16	90	4	0.25	0.8	1.3	B	8	MOGGIO UDINESE (FRIULI)
9212	861009	085503.62	TED	46°11.92'	11°13.08'	1.63	1.80	5	300	15	0.08	1.7	7.8	D	3	CEMBRA (TRENTINO)
9213	861010	112819.66	TUD	46°07.53'	11°11.11'	14.96	1.98	9	132	11	0.11	0.8	1.0	B	5	LAVIS (TRENTINO)
9214	861010	152026.14	TUD	46°07.83'	11°12.51'	3.60	1.72	8	136	13	0.19	1.1	6.6	C	5	BASELGA DI PINE' (TRENTINO)
9215	861012	024635.09	CLD	45°05.62'	14°37.64'	13.68	2.60	7	320	73	0.47	5.9	2.9	D	4	KRK (CROATIA)
9216	861012	030222.73	CLD	45°08.48'	14°38.08'	16.56	2.64	6	318	68	0.46	8.9	3.7	D	4	KRK (CROATIA)
9217	861012	094230.25	CLD	45°13.52'	14°43.74'	12.36	2.59	6	328	62	0.21	3.6	2.2	D	3	BRIBIR (CROATIA)
9218	861012	190743.62	FLD	46°24.81'	13°06.73'	0.52	2.75	34	83	10	0.70	1.3	3.0	D	19	MOGGIO UDINESE (FRIULI)
9219	861013	031732.61	FLD	46°17.95'	13°15.50'	10.69	1.00	6	269	7	0.01	0.1	0.1	C	3	LUSEVERA (FRIULI)
9220	861013	055647.35	SLD	45°49.84'	15°56.35'	10.35	2.63	10	173	4	0.52	7.8	1.9	D	5	DVOR (SLOVENIA)
9221	861013	110900.16	TED	46°10.08'	11°14.95'	12.19	1.86	5	164	14	0.03	0.6	1.8	C	4	CEMBRA (TRENTINO)
9222	861013	153842.67	FLD	46°18.54'	13°15.67'	3.72	1.53	15	114	8	0.22	0.8	3.7	B	8	LUSEVERA (FRIULI)
9223	861014	010257.28	SLD	46°01.45'	14°28.17'	10.05	2.54	4	173	5	0.00	0.3	0.3	C	3	LJUBLJANA (SLOVENIA)
9224	861014	010950.12	VLD	46°22.13'	12°23.88'	10.30	1.99	18	234	30	0.17	0.8	2.4	C	9	PERAROLO DI CADORE (VENETO)
9225	861014	143908.58	SUD	45°43.07'	14°04.32'	13.74	1.88	6	182	24	0.12	1.0	2.6	C	3	SENOZECE (SLOVENIA)
9226	861014	161551.38	VLD	46°23.81'	12°20.52'	19.60	2.09	15	247	36	0.34	1.9	1.6	D	8	PERAROLO DI CADORE (VENETO)
9227	861015	112204.72	TUD	46°08.38'	11°07.15'	8.70	1.81	6	149	6	0.06	0.7	0.6	B	4	LAVIS (TRENTINO)
9228	861016	004500.76	SLD	45°30.61'	14°17.91'	9.44	2.87	40	201	27	0.59	1.7	1.7	D	24	ILIRSKA BISTRICA (SLOVENIA)
9229	861016	024557.36	FLD	46°22.37'	13°19.19'	3.10	1.79	19	80	16	0.58	1.0	8.9	D	10	CHIUSAFORTE (FRIULI)
9230	861016	033854.63	FLD	46°12.57'	13°33.36'	14.72	1.32	6	192	8	0.03	0.4	0.4	C	3	PULFERO (FRIULI)
9231	861017	115642.32	SED	46°04.66'	13°40.13'	9.67	1.65	12	117	11	0.34	1.7	3.6	C	6	PLAVE (SLOVENIA)
9232	861017	120331.35	FLD	46°16.21'	13°02.47'	8.66	1.16	8	267	7	0.15	1.9	1.5	C	4	TRASAGHIS (FRIULI)
9233	861018	014551.56	FLD	46°17.68'	13°07.58'	3.59	1.37	13	131	3	0.41	1.4	4.3	C	7	GEMONA (FRIULI)
9234	861018	231205.86	CLD	45°29.16'	14°26.23'	3.60	2.47	5	297	28	0.14	1.1	8.5	D	3	KLANA (CROATIA)
9235	861020	124711.10	FLD	46°21.17'	13°11.12'	9.79	2.06	19	82	8	0.23	0.6	1.3	B	10	MOGGIO UDINESE (FRIULI)
9236	861020	125139.68	SUD	45°53.84'	14°11.77'	23.01	2.37	6	192	25	0.14	1.7	3.3	C	3	HRUSICA (SLOVENIA)
9237	861021	035651.80	CLD	45°20.53'	14°25.32'	17.26	2.48	5	308	44	0.05	1.6	0.6	C	3	RIJEKA (CROATIA)
9238	861021	163246.01	TUD	46°07.52'	11°12.90'	2.43	1.93	8	130	11	0.14	0.6	5.5	C	6	BASELGA DI PINE' (TRENTINO)
9239	861021	181735.03	TED	46°08.09'	11°10.53'	3.35	1.66	5	140	10	0.00	0.0	0.1	C	4	LAVIS (TRENTINO)
9240	861022	113812.43	SLD	45°43.37'	15°40.67'	0.18	2.52	29	205	27	0.46	3.4	1.6	D	16	POLJANE (SLOVENIA)

N	DATE	ORTIME		LAT	Lon	DEP	MAG	NO	GAP	DM	RMS	ERH	ERZ	Q	NS	PLACE
9241	861023	064054.66	FLD	46°15.46'	13°17.39'	9.38	1.64	16	111	4	0.30	1.0	1.7	C	8	LUSEVERA (FRIULI)
9242	861023	211130.08	FLD	46°19.93'	13°13.14'	10.80	1.34	14	106	9	0.27	1.0	1.9	B	7	LUSEVERA (FRIULI)
9243	861023	232732.34	TLD	45°51.94'	10°57.12'	5.63	1.80	6	213	18	0.07	0.7	3.0	C	3	RIVA (TRENTINO)
9244	861024	155626.95	SLD	45°36.73'	14°19.64'	21.93	2.38	5	255	16	0.14	4.6	3.1	D	3	KNEZAK (SLOVENIA)
9245	861025	135013.22	FLD	46°19.73'	12°40.70'	11.82	1.73	18	194	19	0.37	1.6	2.9	D	9	CLAUTANA (SLOVENIA)
9246	861025	173801.69	FLD	46°29.68'	13°16.70'	5.10	1.69	16	108	2	0.30	1.0	2.8	B	9	DOGNA (FRIULI)
9247	861025	200315.83	FLD	46°16.15'	13°08.80'	10.01	2.34	33	63	6	0.46	0.9	1.1	B	18	GEMONA (FRIULI)
9248	861026	022445.27	FLD	46°18.99'	12°41.65'	11.89	1.99	20	162	18	0.33	0.9	2.7	C	12	CLAUTANA (FRIULI)
9249	861026	082839.74	ALD	46°30.97'	10°44.86'	3.59	2.05	5	313	48	1.13	0.5	6.6	D	3	MARTELLO (ALTO ADIGE)
9250	861027	085518.21	FLD	46°15.48'	13°05.41'	8.09	2.15	28	80	5	0.30	0.6	0.7	B	16	GEMONA (FRIULI)
9251	861027	160338.92	TED	46°11.01'	11°13.49'	11.93	1.83	5	266	15	0.09	1.5	4.8	C	4	CEMBRA (TRENTINO)
9252	861029	115134.49	SUD	45°56.89'	14°09.58'	20.21	2.31	6	204	23	0.03	0.3	0.5	C	3	HOTEDRSICA (SLOVENIA)
9253	861029	115946.19	SED	46°05.50'	13°42.64'	6.99	1.40	9	145	10	0.21	1.5	3.1	C	5	MOST NA SOCI (SLOVENIA)
9254	861029	174907.36	FLD	46°18.12'	13°05.17'	10.13	1.00	6	225	2	0.06	1.0	0.7	C	3	GEMONA (FRIULI)
9255	861029	201917.25	FLD	46°19.10'	13°06.86'	6.02	0.99	8	213	1	0.11	0.8	0.9	C	4	GEMONA (FRIULI)
9256	861031	010428.44	FLD	46°18.25'	13°04.06'	9.24	0.97	6	193	3	0.02	0.2	0.2	C	3	TRASAGHIS (FRIULI)
9257	861031	080214.16	VLD	46°21.77'	12°25.65'	11.49	2.34	24	183	28	0.65	1.7	3.3	D	12	PERAROLO DI CADORE (VENETO)
9258	861031	173130.25	ALD	44°42.37'	10°29.89'	0.55	2.45	39	121	27	0.80	1.5	1.9	D	22	MALLES VENOSTA (ALTO ADIGE)
9259	861101	143517.86	CLD	44°52.50'	14°52.54'	7.92	2.51	28	202	76	0.58	3.2	2.3	D	17	VELEBITSKI (CROATIA)
9260	861102	031806.70	SLD	45°43.80'	14°10.24'	9.62	2.23	6	179	20	0.20	1.7	5.8	C	3	PIVKA (SLOVENIA)
9261	861103	165323.76	FLD	46°26.90'	13°15.07'	13.41	1.94	18	77	7	0.45	1.4	3.3	B	10	DOGNA (FRIULI)
9262	861103	183716.62	SLD	46°11.18'	15°59.57'	6.70	2.33	22	266	40	0.79	3.7	3.3	D	11	VRANSKO (SLOVENIA)
9263	861104	155426.63	SUD	45°56.78'	14°19.38'	11.93	2.39	8	130	19	0.21	1.1	3.7	B	4	VRHNIKA (SLOVENIA)
9264	861106	012504.19	FLD	46°12.47'	13°20.69'	10.46	2.37	39	66	8	0.72	1.1	1.4	C	21	TAIPANA (FRIULI)
9265	861106	070701.02	CLD	45°15.38'	14°33.90'	15.77	2.57	6	246	55	0.09	1.5	1.1	C	4	BAKAR (CROATIA)
9266	861106	160605.21	TED	46°08.33'	11°11.00'	2.36	1.98	7	142	11	0.14	0.8	9.0	C	5	LAVIS (TRENTINO)
9267	861107	162455.85	TED	46°08.38'	11°11.47'	1.19	1.62	5	142	12	0.06	0.6	12.4	D	4	LAVIS (TRENTINO)
9268	861108	153451.20	FLD	46°17.97'	13°08.50'	4.30	1.45	14	164	4	0.43	1.8	2.6	C	5	GEMONA (FRIULI)
9269	861108	160505.43	FLD	46°18.03'	13°07.68'	5.31	1.24	10	173	3	0.27	1.5	2.1	C	5	GEMONA (FRIULI)
9270	861108	161208.42	FLD	46°18.47'	13°06.79'	7.00	1.15	10	165	2	0.18	1.1	1.3	C	5	GEMONA (FRIULI)
9271	861108	175336.60	FLD	46°17.90'	13°07.55'	5.50	1.33	10	167	3	0.22	1.2	1.7	C	5	GEMONA (FRIULI)
9272	861109	013845.26	FLD	46°17.57'	13°08.72'	4.43	1.66	15	87	5	0.39	1.2	4.1	B	9	GEMONA (FRIULI)
9273	861109	125714.71	FLD	46°18.08'	13°08.30'	7.56	1.08	8	187	4	0.09	0.6	0.8	C	4	GEMONA (FRIULI)
9274	861109	233344.48	FLD	46°18.64'	13°12.01'	9.12	1.07	8	228	8	0.12	1.4	1.4	C	4	GEMONA (FRIULI)
9275	861110	023656.11	FLD	46°18.32'	13°07.61'	7.00	1.24	10	182	3	0.28	1.7	2.4	C	5	GEMONA (FRIULI)
9276	861110	054014.55	FLD	46°18.32'	13°12.29'	10.31	1.60	19	100	8	0.22	0.6	1.2	B	10	LUSEVERA (FRIULI)
9277	861110	111526.07	TED	46°08.46'	11°12.43'	5.46	1.65	6	141	13	0.10	0.9	2.8	C	5	BASELGA DI PINE' (TRENTINO)
9278	861110	115936.24	SED	46°03.66'	13°40.14'	3.46	1.28	9	120	13	0.21	1.2	7.2	C	5	PLAVE (SLOVENIA)
9279	861110	124659.75	SUD	45°41.56'	14°04.80'	16.75	2.21	6	195	25	0.11	1.0	2.1	C	3	PIVKA (SLOVENIA)
9280	861110	154047.64	TED	46°06.88'	11°12.25'	7.89	1.84	5	124	11	0.15	1.8	6.3	D	5	BASELGA DI PINE' (TRENTINO)
9281	861110	163257.23	FLD	46°17.54'	13°07.63'	6.95	1.24	8	159	4	0.05	0.3	0.5	B	4	GEMONA (FRIULI)
9282	861110	235648.59	FLD	46°18.54'	13°12.55'	9.67	0.87	6	244	8	0.01	0.2	0.2	C	3	LUSEVERA (FRIULI)
9283	861111	091425.93	TLD	45°50.89'	11°05.73'	10.54	1.79	10	184	8	0.22	1.2	2.0	C	5	FOLGARIA (TRENTINO)
9284	861112	042715.98	FLD	46°17.11'	13°07.99'	3.86	1.26	11	145	5	0.37	1.4	4.2	C	6	GEMONA (FRIULI)
9285	861112	161328.14	TED	46°08.02'	11°10.84'	3.96	1.70	6	138	11	0.06	0.5	3.4	C	4	LAVIS (TRENTINO)
9286	861112	193414.43	TLD	45°50.77'	11°06.40'	9.57	1.71	9	189	7	0.28	1.7	2.8	C	5	FOLGARIA (TRENTINO)
9287	861113	115952.01	SED	46°04.52'	13°43.32'	11.12	1.53	13	139	12	0.33	1.8	2.8	C	7	CEPOVAN (SLOVENIA)
9288	861113	174006.97	SLD	45°42.02'	15°40.42'	5.35	2.35	20	176	29	0.31	1.6	1.5	C	11	POLJANE (SLOVENIA)
9289	861114	043001.68	FLD	46°03.13'	13°16.34'	7.00	1.31	14	233	3	0.33	1.7	1.7	D	7	UDINE (FRIULI)
9290	861114	203251.50	TLD	45°50.87'	11°07.29'	12.84	2.02	14	188	6	0.25	1.1	1.5	C	7	FOLGARIA (TRENTINO)
9291	861116	051128.75	FLD	46°19.30'	13°10.78'	7.33	2.35	26	95	6	0.66	1.4	2.1	C	14	GEMONA (FRIULI)
9292	861116	055941.40	FLD	46°17.47'	13°11.19'	7.59	2.24	19	95	7	0.24	0.7	1.3	B	10	GEMONA (FRIULI)
9293	861116	102820.11	TLD	45°50.87'	11°07.16'	10.72	1.94	11	193	6	0.36	1.8	2.8	D	6	FOLGARIA (TRENTINO)
9294	861116	115255.04	TLD	45°50.06'	11°08.38'	13.99	2.22	14	195	6	0.34	1.5	2.0	D	7	FOLGARIA (TRENTINO)
9295	861116	153739.92	TLD	45°51.22'	11°06.66'	11.21	1.94	12	183	7	0.30	1.5	2.2	C	6	FOLGARIA (TRENTINO)
9296	861117	033550.80	TLD	45°51.67'	11°04.92'	10.62	2.22	13	166	9	0.31	1.4	2.0	C	7	FOLGARIA (TRENTINO)
9297	861117	211758.99	FLD	46°19.79'	13°12.51'	9.01	1.29	10	153	8	0.21	1.2	2.1	C	5	LUSEVERA (FRIULI)
9298	861117	221804.72	TLD	45°51.45'	11°06.10'	11.36	2.38	20	210	7	0.37	1.4	1.1	D	11	FOLGARIA (TRENTINO)
9299	861117	231917.54	TLD	45°51.77'	11°07.19'	12.03	1.91	10	219	6	0.26	1.6	1.9	C	5	FOLGARIA (TRENTINO)
9300	861118	005323.55	FLD	46°21.58'	13°10.77'	7.88	1.46	15	96	8	0.37	1.2	3.1	C	8	MOGGIO UDINESE (FRIULI)

N	DATE	ORTIME	LAT	Lon	DEP	MAG	NO	GAP	DM	RMS	ERH	ERZ	Q	NS	PLACE
9301	861118	060902.89	TLD	45°51.54'	11°06.94'	12.30	2.23	11	223	6	0.26	1.4	1.7	C	6 FOLGARIA (TRENTINO)
9302	861118	110155.95	TUD	46°08.97'	11°10.60'	6.91	1.46	7	151	11	0.14	0.8	2.0	B	4 LAVIS (TRENTINO)
9303	861118	115954.10	SED	46°04.98'	13°39.93'	6.85	1.69	13	118	10	0.28	1.3	3.1	B	7 PLAVE (SLOVENIA)
9304	861118	190747.93	TLD	45°51.04'	11°05.90'	10.07	1.86	10	182	8	0.21	1.1	1.9	C	5 FOLGARIA (TRENTINO)
9305	861119	000457.08	FLD	46°21.19'	13°09.33'	9.83	1.26	12	150	6	0.35	1.7	2.5	C	6 MOGGIO UDINESE (FRIULI)
9306	861119	051003.67	FLD	46°22.45'	12°45.72'	10.75	1.87	12	199	23	0.23	1.0	2.6	C	6 AMPEZZO (FRIULI)
9307	861119	085934.32	SLD	45°44.69'	14°11.61'	10.43	2.15	27	155	18	0.50	1.2	1.8	C	14 PIVKA (SLOVENIA)
9308	861119	143255.02	TLD	45°51.39'	11°05.88'	9.94	1.76	7	176	8	0.22	1.8	2.8	C	4 FOLGARIA (TRENTINO)
9309	861120	012438.55	TLD	45°50.87'	11°06.18'	10.17	1.90	12	186	8	0.25	1.3	1.9	C	6 FOLGARIA (TRENTINO)
9310	861120	105757.12	TLD	45°50.64'	11°07.24'	12.78	1.97	12	198	7	0.30	1.5	2.0	C	6 FOLGARIA (TRENTINO)
9311	861120	154653.68	TUD	46°07.80'	11°12.37'	5.96	1.94	8	134	12	0.14	0.7	2.4	C	5 BASELGA DI PINE' (TRENTINO)
9312	861120	155631.57	TED	46°09.06'	11°09.31'	9.77	1.66	6	156	9	0.16	1.3	5.4	C	5 LAVIS (TRENTINO)
9313	861120	211926.34	FLD	46°18.80'	13°08.58'	10.80	2.42	25	51	3	0.49	1.2	1.4	B	15 GEMONA (FRIULI)
9314	861122	184113.68	SLD	46°08.06'	14°26.55'	7.77	2.37	5	270	12	0.16	3.6	4.2	D	4 MEDVODE (SLOVENIA)
9315	861123	185933.63	TLD	45°50.54'	11°07.30'	8.61	2.55	9	208	27	0.24	1.5	6.6	D	5 FOLGARIA (TRENTINO)
9316	861123	190628.80	TLD	45°50.96'	11°07.57'	11.74	2.03	8	259	26	0.14	1.8	3.7	C	4 FOLGARIA (TRENTINO)
9317	861123	211649.88	TLD	45°51.10'	11°06.82'	11.03	2.38	8	257	27	0.15	1.9	4.2	C	4 FOLGARIA (TRENTINO)
9318	861124	000050.41	TLD	45°51.87'	11°06.22'	13.52	2.45	8	252	26	0.16	1.7	3.1	C	4 FOLGARIA (TRENTINO)
9319	861124	142620.25	SLD	45°57.88'	14°29.85'	6.58	2.06	6	131	9	0.09	0.7	2.1	B	4 ZELIMLJE (SLOVENIA)
9320	861124	151059.19	FLD	46°13.05'	12°29.43'	3.28	1.81	16	117	11	0.35	1.2	6.4	C	9 BARCIS (FRIULI)
9321	861124	175610.69	TLD	45°48.16'	11°11.98'	8.84	2.33	12	244	9	0.26	1.6	1.9	C	6 PASUBIO (TRENTINO)
9322	861124	212632.93	TLD	45°51.45'	11°05.92'	10.71	1.84	8	175	7	0.16	1.3	1.7	C	4 FOLGARIA (TRENTINO)
9323	861125	142252.36	FLD	46°22.90'	12°44.25'	10.66	2.59	40	90	25	0.50	1.0	1.5	C	22 AMPEZZO (FRIULI)
9324	861126	115957.41	SED	46°04.63'	13°41.91'	6.42	1.31	9	130	12	0.29	1.8	5.3	C	5 PLAVE (SLOVENIA)
9325	861127	153901.68	TED	46°08.73'	11°13.45'	5.18	1.66	6	142	13	0.10	0.8	2.9	C	5 BASELGA DI PINE' (TRENTINO)
9326	861128	032343.51	TLD	45°52.55'	11°03.83'	6.93	1.76	12	149	10	0.30	1.4	3.4	C	6 ROVERETO (TRENTINO)
9327	861128	142248.79	FLD	46°18.76'	12°56.74'	11.01	2.18	20	72	9	0.58	1.5	3.7	C	12 PIELUNCO (FRIULI)
9328	861129	092021.93	VLD	45°49.76'	11°17.11'	2.91	1.66	5	285	9	0.24	0.2	0.4	C	3 POSINA (VENETO)
9329	861129	101958.34	TLD	45°51.22'	11°06.44'	10.65	1.76	8	182	7	0.23	1.9	2.3	C	4 FOLGARIA (TRENTINO)
9330	861130	065050.77	FLD	46°17.94'	13°03.92'	9.40	1.16	12	123	4	0.21	0.9	1.1	B	6 TRASAGHIS (FRIULI)
9331	861130	094733.40	CLD	45°24.58'	14°20.94'	2.87	2.58	31	212	37	0.65	1.8	3.3	D	16 RIJEKA (CROATIA)
9332	861130	144957.63	TLD	45°53.97'	11°03.15'	1.09	1.65	6	182	11	0.03	0.5	5.8	D	3 ROVERETO (TRENTINO)
9333	861201	023041.13	TLD	45°51.92'	11°05.97'	12.81	1.56	7	166	7	0.23	1.9	2.8	C	4 FOLGARIA (TRENTINO)
9334	861201	072322.04	TLD	45°50.82'	11°06.01'	9.59	1.86	10	186	8	0.21	1.2	1.9	C	5 FOLGARIA (TRENTINO)
9335	861201	110239.91	TLD	45°50.01'	11°06.53'	10.77	1.87	12	203	8	0.30	1.6	2.2	C	6 FOLGARIA (TRENTINO)
9336	861201	140250.02	TLD	45°51.81'	11°05.86'	9.83	1.64	7	168	7	0.17	1.3	2.2	C	4 FOLGARIA (TRENTINO)
9337	861203	105711.02	TLD	45°53.88'	11°04.85'	6.97	1.61	5	182	9	0.02	0.4	0.8	C	3 FOLGARIA (TRENTINO)
9338	861204	001005.44	CLD	45°24.99'	15°09.91'	9.63	2.63	5	250	12	0.47	0.8	1.0	D	3 GOMIRJE (CROATIA)
9339	861204	120001.10	SED	46°04.56'	13°39.63'	10.02	1.49	9	117	11	0.23	1.7	3.3	B	5 PLAVE (SLOVENIA)
9340	861204	154540.38	TLD	45°51.30'	11°05.74'	8.84	1.76	9	176	8	0.19	1.4	2.1	C	5 FOLGARIA (TRENTINO)
9341	861204	171303.90	TLD	45°50.67'	11°05.60'	8.79	1.70	10	186	8	0.22	1.2	2.2	C	5 FOLGARIA (TRENTINO)
9342	861205	174610.76	SLD	45°36.36'	15°15.29'	1.68	2.47	27	229	11	0.50	2.5	2.0	D	14 MAKOVEC (SLOVENIA)
9343	861205	212019.96	SLD	45°32.56'	15°09.66'	0.34	2.61	39	159	9	0.87	2.6	1.5	D	22 LIPA (SLOVENIA)
9344	861206	085948.05	TLD	45°50.92'	11°05.94'	10.33	1.57	8	184	8	0.13	0.8	1.5	C	5 FOLGARIA (TRENTINO)
9345	861206	111931.87	TLD	45°50.72'	10°58.59'	4.69	1.72	7	154	11	0.11	0.9	3.7	C	4 ROVERETO (TRENTINO)
9346	861206	190122.86	SLD	45°32.89'	15°09.76'	0.44	2.24	27	165	9	0.33	2.1	1.4	C	14 LIPA (SLOVENIA)
9347	861206	205328.78	TLD	45°51.61'	11°05.28'	10.68	1.88	12	169	8	0.19	1.0	1.4	C	6 FOLGARIA (TRENTINO)
9348	861208	023410.54	TLD	45°49.95'	11°02.82'	9.45	1.81	12	184	12	0.37	1.8	3.3	D	6 ALA (TRENTINO)
9349	861208	211728.59	TLD	45°52.54'	11°04.75'	7.46	1.73	7	151	9	0.17	1.2	2.6	C	4 FOLGARIA (TRENTINO)
9350	861210	110248.78	TLD	45°49.96'	11°05.15'	6.55	1.60	4	195	10	0.02	0.3	0.3	C	3 PASUBIO (TRENTINO)
9351	861212	111036.21	FED	46°13.42'	12°53.44'	11.74	1.55	12	144	8	0.45	1.8	2.8	C	6 CASTELNUOVO (FRIULI)
9352	861214	070737.54	FLD	46°25.34'	12°36.84'	6.74	1.92	20	153	23	0.39	1.0	5.5	C	10 M.BIVERA (FRIULI)
9353	861214	140803.92	CLD	45°28.58'	14°03.98'	18.03	2.23	4	230	35	0.89	0.3	0.3	D	3 BREST (CROATIA)
9354	861216	062251.21	CLD	45°04.63'	14°57.56'	6.48	4.28	34	185	53	0.88	2.8	2.8	D	25 TUZEVIC (CROATIA)
9355	861216	080447.66	FLD	46°20.68'	13°10.49'	7.95	1.50	14	151	6	0.24	1.0	2.2	C	7 MOGGIO UDINESE (FRIULI)
9356	861216	164754.18	TED	46°07.97'	11°11.10'	5.47	1.99	8	137	11	0.11	0.6	1.9	B	6 LAVIS (TRENTINO)
9357	861216	174250.54	CLD	44°56.12'	15°10.60'	13.57	2.69	5	302	64	1.38	5.5	5.6	D	3 SENJ (CROATIA)
9358	861217	113332.41	FED	46°20.47'	13°07.32'	7.00	1.83	11	140	3	0.31	1.4	1.9	C	6 MOGGIO UDINESE (FRIULI)
9359	861217	120006.05	SED	46°07.25'	13°42.56'	18.48	1.26	8	166	8	0.24	1.9	2.1	C	4 MOST NA SOCI (SLOVENIA)
9360	861217	140946.55	CLD	45°04.43'	14°55.69'	1.93	2.12	11	279	54	0.55	4.2	3.7	D	6 SENJ (CROATIA)

N	DATE	ORTIME	LAT	Lon	DEP	MAG	NO	GAP	DM	RMS	ERH	ERZ	Q	NS	PLACE
9361	861218	093840.60	CLD	45°07.61'	14°54.76'	9.39	2.63	7	273	50	0.12	1.3	1.3	C	4 LEDENICE (CROATIA)
9362	861218	111255.80	FED	46°22.16'	13°08.68'	3.33	1.92	18	152	6	0.68	1.6	8.7	D	9 MOGGIO UDINESE (FRIULI)
9363	861218	114522.85	CLD	45°08.02'	14°49.78'	1.33	3.02	45	180	53	1.05	2.8	2.9	D	25 LEDENICE (CROATIA)
9364	861218	120536.93	CLD	45°08.31'	14°52.18'	1.23	2.42	29	248	51	0.86	3.1	2.9	D	15 LEDENICE (CROATIA)
9365	861218	121038.15	CLD	45°11.43'	14°58.04'	18.99	2.57	4	268	42	0.05	0.3	0.3	C	3 KRAHAR (CROATIA)
9366	861218	123236.62	CLD	45°13.43'	14°52.73'	11.85	2.61	10	249	43	0.37	2.9	3.1	D	6 V.SHALN. (CROATIA)
9367	861218	134618.50	SLD	45°38.98'	15°30.88'	15.24	2.50	10	169	26	0.78	5.3	4.9	D	6 MAKOVEC (SLOVENIA)
9368	861218	182755.67	FLD	46°17.95'	13°17.05'	15.61	1.71	15	157	8	0.20	0.7	1.7	C	9 LUSEVERA (FRIULI)
9369	861219	061117.61	CLD	45°03.29'	14°54.02'	0.90	2.41	25	260	57	0.57	2.3	2.3	D	15 SENJ (CROATIA)
9370	861219	105522.76	CLD	45°06.79'	14°57.64'	11.66	2.52	5	277	49	0.43	0.6	0.6	D	3 DREZNICA (CROATIA)
9371	861219	110459.99	FED	46°21.62'	13°09.16'	3.74	1.93	17	106	6	0.45	1.3	5.3	C	9 MOGGIO UDINESE (FRIULI)
9372	861219	140450.95	TUD	46°09.56'	11°11.84'	1.57	2.03	7	155	12	0.16	1.1	9.5	C	4 LAVIS (TRENTINO)
9373	861220	041707.98	SLD	46°05.34'	14°22.26'	12.80	2.42	10	212	13	0.24	1.5	2.1	C	5 MEDVODE (SLOVENIA)
9374	861220	093027.29	FLD	46°21.49'	13°08.41'	7.00	1.81	16	104	5	0.51	1.6	4.3	C	10 MOGGIO UDINESE (FRIULI)
9375	861220	231833.78	FLD	46°20.58'	13°06.84'	9.40	1.24	8	254	3	0.14	1.4	1.0	C	4 MOGGIO UDINESE (FRIULI)
9376	861221	163126.33	TLD	45°50.22'	10°58.62'	9.22	2.06	12	161	11	0.27	1.3	2.6	C	6 ROVERETO (TRENTINO)
9377	861222	034732.17	FLD	46°17.00'	13°07.98'	4.96	1.65	12	139	5	0.34	1.8	2.9	C	6 GEMONA (FRIULI)
9378	861222	111045.54	FLD	46°19.76'	13°05.16'	13.52	2.11	18	100	1	0.39	1.2	2.0	C	10 GEMONA (FRIULI)
9379	861222	141932.09	SUD	45°55.52'	14°19.95'	11.98	2.26	7	120	20	0.22	1.3	4.8	B	4 PRESERJE (SLOVENIA)
9380	861222	192138.57	FLD	46°26.10'	13°05.35'	11.00	1.54	12	158	13	0.34	1.8	3.1	C	6 M.SERNIO (FRIULI)
9381	861222	210551.79	FLD	46°18.06'	13°03.67'	5.04	1.46	11	103	4	0.27	1.0	2.2	B	6 TRASAGHIS (FRIULI)
9382	861223	104624.04	FLD	46°21.34'	13°07.43'	7.00	1.59	18	102	4	0.50	1.5	2.6	C	10 MOGGIO UDINESE (FRIULI)
9383	861224	174836.34	CLD	45°02.84'	14°57.70'	1.30	2.41	17	286	56	0.50	2.4	2.5	D	9 TUZEVIC (CROATIA)
9384	861226	020046.79	CLD	45°04.37'	14°53.52'	0.69	2.83	38	183	56	0.59	1.5	1.8	D	24 SENJ (CROATIA)
9385	861226	122321.93	SLD	46°04.73'	14°47.20'	9.08	1.93	16	217	20	0.41	1.9	4.0	D	9 KRESNISKE (SLOVENIA)
9386	861226	210148.04	CLD	45°03.97'	14°55.51'	10.91	2.64	9	280	55	0.32	2.7	2.9	D	5 SENJ (CROATIA)
9387	861228	222208.89	OLD	47°20.55'	11°52.12'	4.67	2.49	24	78	36	0.82	2.4	2.6	D	15 ALPBACH (AUSTRIA)
9388	861229	141658.98	TED	46°07.60'	11°13.42'	4.22	2.01	6	130	11	0.08	0.6	4.2	C	4 BASELGA DI PINE' (TRENTINO)
9389	861231	060756.17	CLD	45°29.75'	14°38.25'	3.39	2.72	26	187	32	0.42	1.7	2.2	D	16 CRNI LUC' (CROATIA)
9390	870102	023259.63	FLD	46°25.06'	13°00.84'	18.25	2.37	22	92	13	0.43	1.2	2.1	C	12 ARTA (FRIULI)
9391	870106	230704.39	FLD	46°30.69'	13°18.47'	13.52	1.65	9	224	26	0.13	1.5	3.4	C	6 PONTEBBA (FRIULI)
9392	870107	213651.49	FLD	46°22.77'	13°09.63'	12.52	1.52	12	158	8	0.32	1.6	2.4	C	6 MOGGIO UDINESE (FRIULI)
9393	870108	101533.30	FED	46°21.90'	13°08.06'	4.64	1.81	11	155	6	0.38	1.7	3.8	C	8 MOGGIO UDINESE (FRIULI)
9394	870109	114114.07	FED	46°23.98'	13°07.86'	4.09	1.77	18	91	9	0.57	1.8	6.5	C	11 MOGGIO UDINESE (FRIULI)
9395	870109	140354.43	SLD	45°42.19'	14°04.29'	7.13	1.95	17	190	24	0.42	1.6	6.2	D	9 SENOZECE (SLOVENIA)
9396	870109	161450.01	TLD	46°02.63'	11°28.23'	26.90	1.53	6	231	13	0.09	1.6	1.5	C	4 BORGO VALSUGANA (TRENTINO)
9397	870109	174042.24	CLD	45°06.54'	14°51.73'	10.65	2.51	7	273	54	0.35	4.3	3.7	D	4 LEDENICE (CROATIA)
9398	870110	083805.42	FLD	46°19.01'	12°45.69'	4.29	1.75	16	175	19	0.25	1.0	5.9	C	9 TRAMONTI DI SOTTO (FRIULI)
9399	870110	090556.71	FED	46°21.87'	13°07.65'	1.14	1.57	13	93	5	0.39	1.2	9.9	C	9 MOGGIO UDINESE (FRIULI)
9400	870112	113409.71	FED	46°21.81'	13°08.06'	2.33	1.77	15	91	6	0.37	1.2	4.8	C	10 MOGGIO UDINESE (FRIULI)
9401	870113	150253.67	LLD	46°13.46'	10°32.91'	5.95	1.94	10	279	28	0.10	1.0	4.2	C	5 TEMU (LOMBARDIA)
9402	870114	131625.20	SLD	45°30.01'	15°59.74'	8.18	2.70	11	271	37	0.62	4.0	2.8	D	6 LIPA (SLOVENIA)
9403	870115	032619.23	FLD	46°15.26'	13°12.03'	8.70	0.91	6	167	4	0.04	0.4	0.5	B	3 GEMONA (FRIULI)
9404	870115	191734.41	SLD	45°54.23'	15°12.27'	17.20	2.74	9	248	45	0.28	2.6	1.6	D	5 TREBNJE (SLOVENIA)
9405	870116	145431.60	TED	46°08.38'	11°09.15'	2.40	1.56	10	146	9	0.48	1.8	9.5	C	5 LAVIS (TRENTINO)
9406	870116	205129.20	FLD	46°18.11'	12°59.61'	7.42	1.23	12	118	8	0.36	1.2	3.4	C	6 TRASAGHIS (FRIULI)
9407	870117	223055.80	FLD	46°21.55'	13°01.08'	11.38	1.62	16	92	8	0.21	0.6	1.5	B	9 TOLMEZZO (FRIULI)
9408	870118	020215.65	FLD	46°19.05'	12°56.21'	8.69	1.33	13	135	13	0.33	1.0	3.5	C	7 PIELUNGO (FRIULI)
9409	870119	200509.56	FLD	46°28.48'	13°36.01'	0.42	1.79	34	202	4	0.55	1.4	1.8	D	19 FUSINE (FRIULI)
9410	870120	090216.51	FLD	45°15.33'	13°18.88'	7.00	1.81	15	66	6	0.30	1.1	3.8	B	10 LUSEVERA (FRIULI)
9411	870120	091449.29	FED	46°22.39'	13°06.10'	7.00	1.81	18	79	6	0.64	1.9	5.9	C	11 MOGGIO UDINESE (FRIULI)
9412	870120	104609.31	TED	46°08.11'	11°06.40'	12.15	1.42	6	152	5	0.10	1.1	1.4	C	3 LAVIS (TRENTINO)
9413	870120	110330.06	SLD	46°05.15'	14°29.10'	12.09	2.30	7	242	6	0.32	3.0	3.3	D	4 TRZIN (SLOVENIA)
9414	870121	061729.42	TLD	45°48.45'	11°07.94'	11.59	1.93	12	233	9	0.27	1.5	1.8	C	6 PASUBIO (TRENTINO)
9415	870123	162639.54	FED	46°20.63'	13°07.78'	1.54	1.57	15	92	3	0.42	1.3	5.4	C	10 MOGGIO UDINESE (FRIULI)
9416	870124	020004.13	FLD	46°29.93'	12°45.88'	11.63	1.60	15	172	10	0.15	0.6	1.6	B	8 SAURIS (FRIULI)
9417	870124	161535.00	SLD	45°51.39'	14°42.48'	6.29	2.24	7	273	25	0.36	3.9	8.6	D	4 RACNA (SLOVENIA)
9418	870125	082704.01	FLD	46°14.88'	13°17.23'	9.28	1.07	10	168	4	0.11	0.7	0.8	B	5 TARCENTO (FRIULI)
9419	870126	121615.79	FED	46°25.26'	13°07.65'	0.94	1.33	8	308	11	0.11	0.9	9.4	D	4 M.SERNIO (FRIULI)
9420	870126	124607.95	SLD	46°19.08'	13°31.40'	16.16	1.29	10	240	19	0.16	1.6	2.1	C	5 ZAGA (SLOVENIA)

N	DATE	ORTIME	LAT	Lon	DEP	MAG	NO	GAP	DM	RMS	ERH	ERZ	Q	NS	PLACE
9421	870127	061832.93	TLD	46°22.27'	10°52.85'	1.83	1.80	9	258	29	0.10	0.5	9.1	D	5 MALE' (TRENTINO)
9422	870127	122941.74	SED	45°57.38'	13°43.88'	23.59	1.40	8	131	15	0.21	1.8	3.2	B	4 TRNOVO (SLOVENIA)
9423	870128	083553.13	FLD	46°18.01'	13°05.36'	0.37	1.14	9	112	2	0.15	0.6	6.9	C	5 GEMONA (FRIULI)
9424	870128	114359.33	TUD	46°08.80'	11°10.41'	5.01	1.88	12	149	10	0.34	1.1	3.4	C	6 LAVIS (TRENTINO)
9425	870129	094206.77	TED	46°08.78'	11°09.80'	6.21	1.40	7	151	9	0.10	0.6	2.3	C	4 LAVIS (TRENTINO)
9426	870129	213004.44	SLD	46°10.62'	14°22.50'	22.59	2.23	6	255	19	0.42	6.1	8.0	D	4 KRANJ (SLOVENIA)
9427	870130	075203.29	CLD	45°02.25'	14°53.69'	9.37	2.83	6	281	59	0.04	0.6	0.5	C	4 SENJ (CROATIA)
9428	870130	093117.60	TED	46°09.19'	11°09.56'	9.55	1.45	7	157	9	0.26	1.8	5.6	C	4 LAVIS (TRENTINO)
9429	870130	134914.20	FLD	46°28.28'	12°41.20'	13.97	1.82	12	160	14	0.20	1.0	3.5	C	7 M.BIVERA (FRIULI)
9430	870130	141057.51	TUD	46°09.02'	11°11.20'	7.33	1.88	12	150	11	0.42	1.4	3.4	C	6 LAVIS (TRENTINO)
9431	870131	150808.97	FLD	46°16.45'	13°14.70'	9.04	1.14	12	180	4	0.28	1.5	1.8	C	6 LUSEVERA (FRIULI)
9432	870201	123642.37	FLD	46°21.12'	12°34.89'	12.57	1.46	6	213	18	0.06	0.5	1.3	C	4 FORNI DI SOTTO (FRIULI)
9433	870201	161930.97	FLD	46°19.90'	13°14.70'	10.85	0.96	8	252	11	0.12	1.7	1.6	C	4 LUSEVERA (FRIULI)
9434	870201	174031.47	SLD	46°00.13'	15°00.98'	18.21	2.37	9	244	38	0.24	2.1	1.3	C	5 DOLE (SLOVENIA)
9435	870202	113506.87	TED	46°07.97'	11°10.17'	8.46	1.58	4	142	10	0.00	0.3	0.3	C	3 LAVIS (TRENTINO)
9436	870203	102531.44	TUD	46°08.26'	11°12.97'	5.78	1.31	7	138	12	0.16	0.9	3.4	C	4 BASELGA DI PINE' (TRENTINO)
9437	870203	154614.97	FLD	46°21.82'	12°47.89'	11.93	1.24	12	186	20	0.35	1.5	4.0	D	6 AMPEZZO (FRIULI)
9438	870204	111300.83	TUD	46°08.21'	11°11.36'	3.71	1.24	7	163	13	0.05	0.3	2.3	C	4 LAVIS (TRENTINO)
9439	870204	213439.22	FLD	46°19.98'	13°02.14'	5.85	1.18	12	149	5	0.29	1.2	2.3	C	6 TRASACHIS (FRIULI)
9440	870205	002309.98	SLD	46°24.20'	14°53.22'	11.09	2.69	7	282	49	0.14	2.2	8.6	D	4 MOZIRJE (SLOVENIA)
9441	870205	041717.96	FLD	46°18.12'	13°05.52'	0.47	0.97	9	112	2	0.17	0.6	5.0	C	5 GEMONA (FRIULI)
9442	870205	102933.69	TUD	46°07.93'	11°13.52'	9.56	1.39	8	133	11	0.18	0.8	1.9	B	4 BASELGA DI PINE' (TRENTINO)
9443	870205	120053.39	SED	46°05.33'	13°47.59'	10.11	1.32	10	234	15	0.20	1.8	2.5	C	5 MOST NA SOCI (SLOVENIA)
9444	870205	144311.60	FLD	46°16.18'	13°08.68'	7.00	1.08	10	138	6	0.40	1.9	3.3	C	5 GEMONA (FRIULI)
9445	870205	235309.70	FLD	46°19.90'	13°08.60'	10.82	1.10	14	142	4	0.23	1.0	1.3	C	7 GEMONA (FRIULI)
9446	870206	115459.03	FLD	46°21.26'	13°07.87'	2.92	1.83	14	75	5	0.54	1.5	9.1	C	10 MOGGIO UDINESE (FRIULI)
9447	870206	123428.71	VLD	45°56.24'	12°13.52'	12.60	2.06	21	175	18	0.43	1.9	1.5	C	11 V.VENETO (VENETO)
9448	870206	165019.86	TED	46°07.04'	11°12.62'	10.35	1.32	6	145	11	0.04	0.3	0.7	B	3 BASELGA DI PINE' (TRENTINO)
9449	870206	192520.17	FLD	46°29.79'	13°16.70'	11.22	1.34	14	109	2	0.25	1.0	2.4	B	8 DOGNA (FRIULI)
9450	870206	230642.53	FLD	46°21.21'	13°11.78'	8.07	1.17	13	131	8	0.16	0.7	1.7	B	7 MOGGIO UDINESE (FRIULI)
9451	870207	163422.33	FLD	46°21.65'	13°09.02'	4.38	1.77	16	88	6	0.52	1.5	4.9	C	9 MOGGIO UDINESE (FRIULI)
9452	870209	162624.62	CLD	45°27.08'	14°27.46'	0.63	2.06	26	207	32	0.59	2.7	3.5	D	14 SUHO (CROATIA)
9453	870210	060914.98	FLD	46°21.76'	13°07.92'	6.46	0.95	6	323	5	0.11	1.8	1.9	C	3 MOGGIO UDINESE (FRIULI)
9454	870210	104208.78	TED	46°08.38'	11°07.76'	3.47	1.47	8	148	7	0.24	1.4	3.5	C	4 LAVIS (TRENTINO)
9455	870210	110019.56	TED	46°08.38'	11°05.31'	10.34	1.46	6	152	4	0.08	0.8	1.1	B	3 LAVIS (TRENTINO)
9456	870210	144448.32	TUD	46°07.75'	11°12.92'	6.44	1.85	8	132	11	0.14	0.8	2.4	B	6 BASELGA DI PINE' (TRENTINO)
9457	870210	162555.20	FLD	46°21.96'	13°08.25'	7.00	1.93	17	91	6	0.68	1.9	6.2	C	10 MOGGIO UDINESE (FRIULI)
9458	870211	215251.48	FLD	46°22.27'	12°58.66'	5.87	1.20	10	182	11	0.20	1.4	3.1	C	5 TOLMEZZO (FRIULI)
9459	870212	094024.63	TED	46°08.89'	11°09.53'	5.43	1.44	7	153	9	0.15	0.9	4.1	C	4 LAVIS (TRENTINO)
9460	870212	151501.51	CLD	45°13.38'	13°34.98'	13.50	2.62	5	298	56	0.02	2.6	3.2	D	3 POREC (CROATIA)
9461	870215	140850.15	SLD	45°56.14'	14°58.97'	0.37	2.11	20	222	37	0.44	2.4	4.3	D	10 MIRNA (SLOVENIA)
9462	870216	030336.48	FLD	46°22.03'	13°04.10'	11.72	1.22	10	156	6	0.21	1.3	1.6	C	5 TOLMEZZO (FRIULI)
9463	870216	101325.50	TED	46°09.17'	11°06.67'	8.68	1.59	8	167	6	0.14	1.0	1.9	B	5 LAVIS (TRENTINO)
9464	870217	101528.56	TED	46°08.90'	11°08.29'	0.73	1.41	8	229	8	0.12	0.8	6.3	D	4 LAVIS (TRENTINO)
9465	870217	101626.53	TED	46°08.38'	11°09.08'	4.48	1.45	10	146	9	0.42	1.6	4.7	C	5 LAVIS (TRENTINO)
9466	870217	175851.80	FLD	46°23.01'	13°02.76'	13.00	1.07	10	153	8	0.19	1.4	1.6	C	5 TOLMEZZO (FRIULI)
9467	870218	095047.78	FLD	46°19.56'	13°03.92'	6.22	0.86	6	252	3	0.06	0.7	0.9	C	3 TRASACHIS (FRIULI)
9468	870218	215120.85	LLD	45°36.80'	10°13.02'	16.04	2.02	12	215	53	0.17	1.7	0.9	C	6 LUMEZZANE (LOMBARDIA)
9469	870219	102157.96	FLD	46°18.22'	13°02.00'	7.78	1.04	8	224	5	0.22	1.7	1.9	C	4 TRASACHIS (FRIULI)
9470	870220	014159.19	FLD	46°20.43'	13°12.88'	8.84	0.97	10	157	9	0.13	1.0	1.7	B	5 CHIUSAFORTE (FRIULI)
9471	870220	050424.00	SLD	45°39.86'	14°09.34'	6.70	1.78	17	211	23	0.54	3.2	4.2	D	9 NARIN (SLOVENIA)
9472	870223	113637.56	SLD	46°12.13'	14°27.87'	15.29	1.72	6	312	63	0.09	1.9	2.2	C	4 LAVOVICE (SLOVENIA)
9473	870223	120000.28	SED	46°05.10'	13°45.32'	12.62	1.26	11	160	12	0.21	1.2	2.1	C	6 MOST NA SOCI (SLOVENIA)
9474	870223	155728.44	FLD	46°19.23'	13°14.99'	2.12	1.28	14	157	9	0.14	0.7	4.2	C	7 LUSEVERA (FRIULI)
9475	870224	005058.73	FLD	46°22.27'	13°02.06'	11.62	1.14	10	153	8	0.12	0.7	1.0	B	5 TOLMEZZO (FRIULI)
9476	870224	113737.69	FLD	46°19.49'	13°15.76'	2.56	1.18	9	250	10	0.12	1.4	4.4	C	5 LUSEVERA (FRIULI)
9477	870225	102029.60	TED	46°07.94'	11°11.98'	12.71	1.37	6	136	12	0.03	0.2	0.4	B	3 LAVIS (TRENTINO)
9478	870225	102958.37	TED	46°08.38'	11°11.62'	7.33	1.37	8	142	12	0.29	1.5	3.3	C	4 LAVIS (TRENTINO)
9479	870225	132145.55	FLD	46°26.23'	13°05.12'	13.24	1.30	12	157	13	0.18	1.0	1.7	C	6 M.SERNIO (FRIULI)
9480	870225	221934.89	FLD	46°18.94'	13°17.10'	11.02	0.99	8	249	9	0.07	1.0	1.0	C	4 LUSEVERA (FRIULI)

N	DATE	ORTIME	LAT	Lon	DEP	MAG	NO	GAP	DM	RMS	ERH	ERZ	Q	NS	PLACE	
9481	870226	104516.11	TED	46°07.92'	11°10.53'	2.85	1.76	6	138	10	0.11	0.9	6.4	C	4	LAVIS (TRENTINO)
9482	870226	110006.26	TUD	46°08.90'	11°10.21'	1.70	1.93	6	151	10	0.15	0.4	4.2	C	4	LAVIS (TRENTINO)
9483	870226	173259.57	FLD	46°21.61'	13°07.79'	1.22	1.81	17	92	5	0.28	0.7	5.9	C	10	MOGGIO UDINESE (FRIULI)
9484	870227	023137.69	FLD	46°17.98'	13°18.59'	6.76	1.13	11	201	9	0.24	1.6	3.2	C	6	LUSEVERA (FRIULI)
9485	870227	110749.74	TED	46°08.38'	11°11.77'	9.70	1.42	5	141	12	0.08	1.0	3.1	C	3	LAVIS (TRENTINO)
9486	870227	110818.51	TUD	46°06.50'	11°13.28'	10.97	1.67	5	149	9	0.01	0.2	0.4	C	3	BASELGA DI PINE' (TRENTINO)
9487	870227	113200.19	FLD	46°19.30'	13°09.28'	1.71	1.23	10	233	4	0.19	1.2	3.1	C	5	GEMONA (FRIULI)
9488	870227	140026.36	TUD	46°07.59'	11°13.19'	4.85	1.63	6	130	11	0.13	1.2	4.9	C	4	BASELGA DI PINE' (TRENTINO)
9489	870301	114037.53	FLD	46°28.39'	13°38.49'	10.32	1.41	15	260	7	0.35	1.7	3.6	D	8	FUSINE (FRIULI)
9490	870302	132647.43	TUD	46°09.56'	11°10.65'	5.75	2.04	10	159	11	0.41	1.6	4.2	C	5	LAVIS (TRENTINO)
9491	870302	143155.46	FLD	46°18.19'	13°03.56'	9.73	1.27	11	128	4	0.31	1.7	2.9	C	6	TRASAGHIS (FRIULI)
9492	870302	163307.51	TUD	46°09.55'	11°12.79'	5.63	1.81	8	152	14	0.32	1.6	5.0	C	4	BASELGA DI PINE' (TRENTINO)
9493	870302	164819.45	TUD	46°08.38'	11°10.95'	6.65	2.03	10	143	11	0.41	1.6	3.8	C	5	LAVIS (TRENTINO)
9494	870303	004328.19	FLD	46°19.10'	13°15.89'	8.87	1.13	12	208	9	0.15	1.0	1.4	C	6	LUSEVERA (FRIULI)
9495	870303	025202.10	FLD	46°19.90'	13°12.12'	4.17	1.02	6	263	8	0.05	0.8	1.5	C	3	GEMONA (FRIULI)
9496	870303	112135.74	TED	46°08.38'	11°11.20'	3.01	1.84	12	142	11	0.36	1.1	6.0	C	6	LAVIS (TRENTINO)
9497	870303	115820.19	SED	46°04.35'	13°43.83'	12.59	1.70	10	207	13	0.22	1.5	2.5	C	5	CEPOVAN (SLOVENIA)
9498	870303	170410.44	TUD	46°09.24'	11°08.54'	12.35	1.41	6	161	8	0.03	0.3	0.5	B	3	LAVIS (TRENTINO)
9499	870304	012321.62	OLD	47°20.72'	11°26.51'	2.00	2.48	51	77	10	1.00	1.7	1.7	D	29	LAFATSC. (AUSTRIA)
9500	870304	042259.71	FLD	46°28.17'	13°26.70'	10.75	1.19	16	177	10	0.34	1.3	2.1	C	8	JOF DI MONTASIO (FRIULI)
9501	870304	042314.55	FLD	46°26.89'	13°26.61'	10.62	1.39	18	155	10	0.37	1.2	2.2	C	9	JOF DI MONTASIO (FRIULI)
9502	870304	042349.64	FLD	46°27.93'	13°27.12'	14.34	1.13	10	175	9	0.16	0.9	1.3	C	5	JOF DI MONTASIO (FRIULI)
9503	870304	042424.00	FLD	46°27.99'	13°26.99'	14.95	1.31	12	176	10	0.18	0.8	1.2	C	6	JOF DI MONTASIO (FRIULI)
9504	870304	042427.29	FLD	46°30.27'	13°24.55'	10.40	1.43	10	250	14	0.04	0.4	0.6	C	5	MALBORGHETTO (FRIULI)
9505	870304	043305.91	FLD	46°26.60'	13°27.34'	4.88	2.24	51	70	9	0.72	1.1	1.6	C	28	CAVE DEL PREDIL (FRIULI)
9506	870304	051023.74	FLD	46°17.90'	13°16.51'	12.42	1.28	14	155	7	0.26	1.2	1.8	C	7	LUSEVERA (FRIULI)
9507	870304	075246.04	OLD	47°16.24'	13°40.14'	0.33	2.03	21	312	89	0.66	4.0	3.8	D	12	URSPRUNGALM (AUSTRIA)
9508	870304	151149.33	VLD	45°17.16'	11°38.61'	16.97	2.08	8	319	82	0.15	1.7	1.0	C	4	LOZZO ATESINO (VENETO)
9509	870304	165333.00	TUD	46°07.91'	11°11.65'	6.24	2.06	10	136	12	0.27	1.0	2.7	C	5	LAVIS (TRENTINO)
9510	870305	101050.03	FLD	46°19.79'	13°03.60'	5.67	1.08	8	260	3	0.12	1.0	1.1	C	4	TRASAGHIS (FRIULI)
9511	870305	163106.64	TLD	46°06.44'	11°14.37'	13.71	1.34	6	142	8	0.06	0.6	0.9	B	3	BASELGA DI PINE' (TRENTINO)
9512	870305	163155.89	TED	46°08.91'	11°15.05'	8.63	1.39	6	140	12	0.10	0.9	2.4	C	3	BASELGA DI PINE' (TRENTINO)
9513	870305	172311.59	FLD	46°21.93'	13°08.04'	4.52	1.83	17	92	6	0.60	1.7	5.9	C	9	MOGGIO UDINESE (FRIULI)
9514	870306	110114.38	SED	46°04.47'	13°44.53'	9.60	1.48	13	147	13	0.33	1.8	3.2	C	7	CEPOVAN (SLOVENIA)
9515	870306	114815.82	FLD	46°17.11'	13°10.75'	7.36	1.25	13	121	7	0.36	1.5	2.5	C	7	GEMONA (FRIULI)
9516	870306	184545.65	FLD	46°20.72'	13°08.48'	0.77	1.65	15	113	4	0.28	0.8	9.9	C	8	MOGGIO UDINESE (FRIULI)
9517	870307	043255.44	FLD	46°19.01'	13°02.25'	8.60	1.66	20	87	5	0.32	0.8	1.3	B	11	TRASAGHIS (FRIULI)
9518	870309	165123.49	TED	46°08.38'	11°12.09'	6.32	1.40	9	141	12	0.39	1.5	4.9	C	5	LAVIS (TRENTINO)
9519	870309	171452.59	CLD	45°29.61'	14°20.81'	19.70	2.40	6	209	28	0.13	2.6	1.7	D	4	KLANA (CROATIA)
9520	870309	174609.70	SLD	45°30.20'	14°22.85'	13.71	2.71	7	205	26	0.21	3.5	8.8	D	4	PODGRATE (SLOVENIA)
9521	870310	040253.05	TLD	45°54.64'	10°55.63'	9.01	2.50	32	114	15	0.77	1.9	1.5	C	18	RIVA (TRENTINO)
9522	870310	160655.86	TED	46°07.65'	11°13.65'	8.92	1.50	8	130	11	0.20	0.9	2.2	B	4	BASELGA DI PINE' (TRENTINO)
9523	870310	161715.77	TED	46°09.79'	11°12.19'	8.26	1.37	6	250	13	0.02	0.3	0.4	C	3	BASELGA DI PINE' (TRENTINO)
9524	870310	231626.50	FLD	46°23.44'	12°36.81'	8.22	2.70	52	57	25	0.43	0.7	1.1	C	30	FORNI DI SOTTO (FRIULI)
9525	870312	111006.94	TED	46°07.39'	11°10.40'	11.41	1.57	6	151	10	0.02	0.2	0.4	B	3	LAVIS (TRENTINO)
9526	870312	111500.18	TED	46°08.49'	11°12.05'	12.37	1.53	6	142	12	0.10	0.9	1.6	B	3	LAVIS (TRENTINO)
9527	870312	120608.64	FLD	46°23.62'	12°34.24'	7.90	1.77	17	230	27	0.24	1.3	4.7	C	9	M.PRAMACCIATORE (FRIULI)
9528	870312	161108.79	TUD	46°09.44'	11°10.29'	9.52	2.18	10	158	10	0.37	1.6	2.8	C	5	LAVIS (TRENTINO)
9529	870312	173535.34	TED	46°07.56'	11°10.68'	8.99	1.42	6	147	11	0.02	0.1	0.3	B	3	LAVIS (TRENTINO)
9530	870313	024835.18	CLD	45°09.22'	15°06.04'	13.42	2.70	7	283	41	0.71	7.5	6.7	D	4	DREZNICA (CROATIA)
9531	870313	083407.17	TUD	46°06.46'	11°13.65'	11.47	1.32	6	147	9	0.04	0.4	0.7	B	3	BASELGA DI PINE' (TRENTINO)
9532	870313	162128.43	TED	46°08.87'	11°11.45'	4.26	1.91	10	148	12	0.34	1.3	4.8	C	5	LAVIS (TRENTINO)
9533	870313	165505.02	TED	46°07.99'	11°10.50'	11.20	1.60	6	141	10	0.10	0.8	1.6	B	3	LAVIS (TRENTINO)
9534	870315	020500.43	FLD	46°19.80'	12°41.04'	12.36	1.45	14	187	19	0.32	1.2	3.2	D	7	CLAUTANA (FRIULI)
9535	870315	065412.71	FLD	46°15.94'	13°07.50'	8.35	1.32	12	127	5	0.35	1.5	2.0	C	6	GEMONA (FRIULI)
9536	870315	095027.21	SLD	46°30.20'	15°03.01'	8.03	2.38	36	105	65	1.20	3.4	4.9	D	18	SLOVENJI-GRADEC (SLOVENIA)
9537	870316	232112.65	SLD	46°24.74'	13°54.05'	1.53	1.64	10	294	26	0.09	0.7	9.5	D	5	TRIGLAU (SLOVENIA)
9538	870317	054037.48	VLD	45°46.63'	11°48.09'	12.99	2.14	10	292	32	0.09	0.9	2.3	C	5	BASSANO DEL GRAPPA (VENETO)
9539	870317	142904.27	SED	46°06.62'	14°24.09'	14.49	2.43	7	230	12	0.18	1.6	2.5	C	4	MEDVODE (SLOVENIA)
9540	870317	162309.34	TED	46°07.93'	11°12.50'	11.88	1.31	6	135	12	0.04	0.3	0.7	B	3	BASELGA DI PINE' (TRENTINO)

N	DATE	ORTIME		LAT	Lon	DEP	MAG	NO	GAP	DM	RMS	ERH	ERZ	Q	NS	PLACE
9541	870317	175139.74	TED	46°07.78'	11°08.17'	15.06	1.37	6	153	7	0.12	1.2	1.6	C	3	LAVIS (TRENTINO)
9542	870317	180944.44	TED	46°07.81'	11°10.71'	8.97	1.46	8	136	11	0.15	0.7	1.7	B	4	LAVIS (TRENTINO)
9543	870317	190739.32	FLD	46°16.53'	13°17.03'	9.87	1.41	16	150	5	0.25	0.9	1.7	C	8	LUSEVERA (FRIULI)
9544	870318	032821.21	FLD	46°15.79'	13°16.54'	9.50	1.65	17	109	4	0.29	1.0	1.8	B	9	LUSEVERA (FRIULI)
9545	870319	162918.51	FLD	46°16.20'	13°16.60'	6.75	1.17	8	179	5	0.12	1.3	1.5	C	4	LUSEVERA (FRIULI)
9546	870320	160336.39	TED	46°06.68'	11°12.77'	11.81	1.59	6	149	10	0.04	0.4	0.7	B	3	BASELGA DI PINE' (TRENTINO)
9547	870321	225638.23	LLD	45°45.49'	10°37.04'	11.04	2.14	5	282	19	0.02	0.6	0.7	C	3	VALVESTINO (LOMBARDIA)
9548	870322	193106.20	SLD	45°51.17'	15°37.40'	1.10	2.79	32	87	29	1.08	2.3	3.0	D	19	TREBNJE (SLOVENIA)
9549	870322	200220.94	SLD	46°02.16'	14°48.65'	9.11	2.41	10	237	22	0.28	2.0	4.9	C	5	KRESNISKE (SLOVENIA)
9550	870322	204946.35	SLD	45°48.32'	15°36.80'	3.06	3.56	47	85	30	0.87	1.4	1.6	D	26	DVOR (SLOVENIA)
9551	870323	042203.25	SLD	46°07.40'	14°45.84'	15.38	2.34	4	327	20	0.00	0.3	0.3	C	3	MORAVCE (SLOVENIA)
9552	870323	163227.79	TUD	46°08.10'	11°14.52'	7.66	1.67	8	133	11	0.33	1.8	4.6	C	4	BASELGA DI PINE' (TRENTINO)
9553	870323	172313.22	TED	46°07.99'	11°12.11'	10.23	1.35	6	136	12	0.03	0.2	0.5	B	3	LAVIS (TRENTINO)
9554	870324	110947.30	TED	46°08.38'	11°12.01'	11.47	1.53	6	141	12	0.02	0.2	0.4	B	3	LAVIS (TRENTINO)
9555	870324	111802.43	TED	46°08.29'	11°11.93'	11.74	1.35	6	140	12	0.04	0.4	0.8	B	3	LAVIS (TRENTINO)
9556	870324	162507.60	TUD	46°06.42'	11°13.88'	11.50	1.39	6	146	9	0.03	0.3	0.5	B	3	BASELGA DI PINE' (TRENTINO)
9557	870324	181113.32	TED	46°07.75'	11°11.16'	9.27	1.50	8	135	11	0.15	0.8	1.4	B	4	LAVIS (TRENTINO)
9558	870324	182629.89	TED	46°08.38'	11°10.58'	10.75	1.33	6	143	10	0.10	0.8	1.6	B	3	LAVIS (TRENTINO)
9559	870325	110953.13	TED	46°07.26'	11°10.68'	11.37	1.52	6	152	11	0.05	0.4	0.7	B	3	LAVIS (TRENTINO)
9560	870325	122115.80	FLD	46°29.99'	13°38.74'	1.32	1.80	21	241	9	0.44	1.2	9.6	D	11	FUSINE (FRIULI)
9561	870325	122155.54	VLD	45°33.59'	10°56.05'	0.71	2.43	9	306	25	0.20	1.8	48.3	D	5	S.PIETRO IN CARIANO (VENETO)
9562	870325	135856.11	CLD	45°17.63'	14°41.81'	14.87	2.34	6	240	50	0.20	3.4	3.5	D	4	HRELJIN (CROATIA)
9563	870325	161337.35	TED	46°06.98'	11°12.71'	10.20	1.47	6	145	11	0.03	0.3	0.5	B	3	BASELGA DI PINE' (TRENTINO)
9564	870325	164957.88	CLD	45°12.14'	14°35.63'	20.42	2.34	6	254	61	0.08	2.0	1.5	C	4	DRIVENIK (CROATIA)
9565	870326	110905.47	TUD	46°06.47'	11°14.10'	13.69	1.55	6	143	9	0.11	1.0	1.6	C	3	BASELGA DI PINE' (TRENTINO)
9566	870326	115634.62	CLD	45°07.25'	14°41.64'	10.59	2.49	7	266	61	0.29	3.7	5.6	D	4	KRK (CROATIA)
9567	870326	164817.01	TED	46°12.27'	11°09.46'	1.32	1.52	6	268	12	0.10	0.9	4.8	C	3	MEZZOLOMBARDO (TRENTINO)
9568	870326	225749.26	SLD	46°14.14'	13°49.68'	13.54	1.26	7	325	16	0.10	1.9	3.5	C	4	TOLMIN (SLOVENIA)
9569	870327	081759.09	FLD	46°17.63'	13°03.89'	7.00	1.35	13	121	4	0.40	1.8	3.3	C	7	TRASAGHIS (FRIULI)
9570	870327	085215.17	TUD	46°07.25'	11°13.48'	11.22	1.32	6	137	10	0.05	0.4	0.8	B	3	BASELGA DI PINE' (TRENTINO)
9571	870327	121457.72	TED	46°09.10'	11°08.68'	1.72	1.88	10	158	8	0.39	1.5	9.0	C	5	LAVIS (TRENTINO)
9572	870327	162226.33	TED	46°06.67'	11°12.62'	11.26	1.63	6	150	10	0.07	0.6	1.1	B	3	BASELGA DI PINE' (TRENTINO)
9573	870327	163906.71	TED	46°07.02'	11°13.26'	9.10	1.39	6	141	10	0.03	0.2	0.5	B	3	BASELGA DI PINE' (TRENTINO)
9574	870327	165926.75	FLD	46°16.38'	13°20.14'	10.30	1.38	15	125	8	0.19	0.8	2.0	B	8	UCCEA (FRIULI)
9575	870327	223131.80	FLD	46°22.03'	13°01.18'	2.19	1.23	10	161	8	0.35	1.8	9.7	C	5	TOLMEZZO (FRIULI)
9576	870328	012336.43	FLD	46°24.83'	12°56.22'	14.40	1.57	18	109	16	0.36	1.1	2.4	C	10	VILLA SANTINA (FRIULI)
9577	870329	015309.68	FLD	46°13.89'	13°37.13'	15.91	1.42	10	240	7	0.10	1.4	1.0	C	5	DRENCHIA (FRIULI)
9578	870329	081952.79	FLD	46°21.49'	13°07.91'	9.83	0.94	6	297	5	0.02	0.4	0.3	C	3	MOGGIO UDINESE (FRIULI)
9579	870330	112909.81	SLD	45°42.42'	14°04.31'	14.28	2.21	8	188	24	0.22	1.4	3.4	C	4	SENOZECE (SLOVENIA)
9580	870331	101454.02	SED	46°04.41'	13°39.93'	5.18	1.60	11	117	11	0.37	1.9	6.8	C	6	PLAVE (SLOVENIA)
9581	870331	130659.35	TED	46°10.41'	11°11.92'	6.26	1.92	10	165	13	0.44	1.8	4.9	C	5	MEZZOLOMBARDO (TRENTINO)
9582	870331	135602.85	LD	45°07.93'	13°29.99'	17.64	2.37	7	304	67	0.31	4.6	2.4	D	4	ADRIATICO
9583	870331	210209.32	FLD	46°16.13'	13°06.98'	9.50	1.02	8	123	6	0.08	0.5	0.7	B	4	GEMONA (FRIULI)
9584	870331	232246.11	VLD	45°53.71'	11°46.67'	2.91	1.94	6	305	40	0.36	1.0	12.4	D	3	M.GRAPPA (VENETO)
9585	870331	235104.20	FLD	46°08.85'	13°39.16'	11.91	2.11	25	111	3	0.48	1.4	2.8	C	15	STREGNA (FRIULI)
9586	870401	130857.54	TLD	45°51.48'	11°01.35'	5.06	1.66	6	189	15	0.14	1.4	5.7	D	3	ROVERETO (TRENTINO)
9587	870402	044711.63	FLD	46°18.40'	13°08.05'	8.35	1.01	8	194	3	0.12	1.3	1.1	C	4	GEMONA (FRIULI)
9588	870402	100932.68	TED	46°11.18'	11°10.86'	8.54	1.82	10	178	12	0.23	1.0	2.3	C	5	MEZZOLOMBARDO (TRENTINO)
9589	870402	172131.10	SLD	46°15.07'	14°22.46'	8.94	2.06	29	211	26	0.58	1.9	2.6	D	15	PREDDVOR (SLOVENIA)
9590	870404	201715.00	FLD	46°20.13'	13°12.51'	4.45	0.96	6	268	9	0.05	0.8	1.5	C	3	CHIUSAFORTE (FRIULI)
9591	870405	171135.82	FLD	46°16.65'	13°16.65'	7.02	1.20	10	183	5	0.16	1.1	2.0	C	5	LUSEVERA (FRIULI)
9592	870407	110011.24	SED	46°04.78'	13°41.11'	14.40	1.17	12	126	11	0.32	1.7	2.5	C	6	PLAVE (SLOVENIA)
9593	870407	133452.11	LLD	46°33.22'	10°22.27'	0.76	2.70	38	100	23	0.71	1.5	1.3	D	24	GIOGO DI S.MARIA (LOMBARDIA)
9594	870407	200420.20	VLD	46°27.44'	12°21.48'	3.78	3.60	94	27	5	0.64	0.9	1.1	C	77	PIEVE DI CADORE (VENETO)
9595	870408	105531.92	SED	46°13.78'	13°48.37'	2.68	1.39	10	252	14	0.29	1.6	8.9	D	6	TOLMIN (SLOVENIA)
9596	870409	121733.33	SUD	45°41.14'	14°01.62'	22.19	1.97	5	198	21	0.05	1.5	1.5	C	3	SENOZECE (SLOVENIA)
9597	870409	143854.58	LLD	46°31.68'	10°20.49'	1.15	2.73	42	95	23	0.84	1.5	1.9	D	25	GIOGO DI S.MARIA (LOMBARDIA)
9598	870410	153344.64	TED	46°10.95'	11°11.50'	5.76	1.91	5	173	13	0.05	0.7	1.5	C	4	MEZZOLOMBARDO (TRENTINO)
9599	870410	163050.73	TED	46°07.90'	11°09.96'	11.00	1.84	5	138	10	0.05	0.7	2.0	C	4	LAVIS (TRENTINO)
9600	870410	231301.97	VLD	45°49.54'	11°29.00'	9.93	2.05	9	236	28	0.27	1.9	6.0	D	6	CALTRANO (VENETO)

N	DATE	ORTIME		LAT	LON	DEP	MAG	NO	GAP	DM	RMS	ERH	ERZ	Q	NS	PLACE
9601	870411	052157.86	VLD	45°54.47'	11°22.05'	11.33	1.98	9	240	16	0.22	1.7	2.9	C	5	ROTZO (VENETO)
9602	870414	164855.21	TED	46°08.53'	11°10.73'	2.48	1.60	5	145	11	0.08	0.9	8.4	D	4	LAVIS (TRENTINO)
9603	870414	185350.46	FLD	46°15.55'	12°57.77'	1.51	1.73	14	116	3	0.76	1.8	5.1	C	7	TRASAGHIS (FRIULI)
9604	870415	105836.21	SLD	46°03.69'	13°40.11'	3.00	1.93	22	101	13	0.53	1.3	9.2	D	11	PLAVE (SLOVENIA)
9605	870416	102414.44	TED	46°11.26'	11°11.54'	3.60	1.90	9	176	13	0.22	1.0	7.5	C	5	MEZZOLOMBARDO (TRENTINO)
9606	870417	102647.81	TUD	46°08.62'	11°13.02'	3.26	1.68	6	142	13	0.14	1.0	6.1	C	4	BASELGA DI PINE' (TRENTINO)
9607	870417	175252.12	CLD	45°29.97'	14°26.63'	19.04	2.13	5	297	27	0.04	0.8	1.3	C	3	KLANA (CROATIA)
9608	870417	175308.87	FLD	46°25.71'	13°04.05'	13.48	1.09	8	175	12	0.20	3.4	2.3	C	4	ARTA (FRIULI)
9609	870419	175133.94	FLD	46°17.33'	12°54.23'	7.48	1.29	16	137	8	0.32	0.9	2.3	C	8	PIELUNGO (FRIULI)
9610	870420	022116.01	VLD	45°39.44'	11°08.21'	18.78	1.83	9	286	25	0.15	1.4	1.6	C	5	SELVA DI PROGNO (VENETO)
9611	870420	040055.62	SLD	46°19.14'	13°31.45'	15.34	1.28	12	240	19	0.15	1.4	2.0	C	6	ZAGA (SLOVENIA)
9612	870422	095427.17	FLD	46°20.02'	13°08.10'	3.90	1.00	6	262	3	0.03	0.4	0.4	C	3	MOGGIO UDINESE (FRIULI)
9613	870422	101901.25	TED	46°09.02'	11°11.08'	12.39	1.97	5	151	11	0.12	1.8	7.1	D	5	LAVIS (TRENTINO)
9614	870422	202535.65	FLD	46°08.43'	13°35.11'	11.67	1.13	6	216	6	0.02	0.4	0.3	C	3	STREGNA (FRIULI)
9615	870424	072524.24	CLD	45°20.53'	15°15.50'	0.47	2.27	24	290	18	0.54	2.5	1.1	D	13	GOMIRJE (CROATIA)
9616	870424	102652.63	TED	46°10.93'	11°11.88'	4.60	2.02	7	171	13	0.17	1.3	4.3	C	5	MEZZOLOMBARDO (TRENTINO)
9617	870425	172751.57	FLD	46°23.12'	13°03.00'	12.63	1.09	6	180	8	0.05	1.3	0.7	C	4	TOLMEZZO (FRIULI)
9618	870425	215056.69	FLD	46°25.19'	12°59.23'	7.77	1.63	18	97	14	0.33	0.9	3.0	C	10	ARTA (FRIULI)
9619	870426	075328.14	FLD	46°20.13'	13°03.45'	4.68	1.42	14	133	4	0.31	0.9	2.3	C	7	TOLMEZZO (FRIULI)
9620	870426	122757.30	FLD	46°19.03'	13°02.79'	7.00	1.14	10	140	4	0.19	0.9	1.3	C	5	TRASAGHIS (FRIULI)
9621	870426	210809.74	FLD	46°16.31'	13°03.44'	9.55	1.09	10	154	6	0.09	0.6	0.7	B	5	TRASAGHIS (FRIULI)
9622	870427	020938.53	SLD	46°24.63'	14°39.48'	1.47	2.40	38	204	42	1.09	2.5	6.2	D	20	PLANINA (SLOVENIA)
9623	870427	062747.46	FLD	46°24.17'	14°16.74'	19.78	1.71	7	288	55	0.18	2.4	1.1	C	5	TRZIC (SLOVENIA)
9624	870427	070710.20	LLD	46°13.70'	10°28.68'	1.51	2.58	42	57	30	0.82	1.3	1.9	D	24	TEMU (LOMBARDIA)
9625	870429	044240.15	FLD	46°18.53'	13°09.42'	7.81	0.96	8	215	5	0.02	0.1	0.2	C	4	GEMONA (FRIULI)
9626	870429	064521.23	FLD	46°20.56'	13°12.18'	3.58	0.94	6	273	8	0.06	0.9	2.0	C	3	MOGGIO UDINESE (FRIULI)
9627	870429	075708.95	SUD	46°05.64'	13°46.36'	9.45	1.79	17	220	13	0.28	1.5	3.0	C	9	MOST NA SOCI (SLOVENIA)
9628	870429	100932.42	SED	45°48.50'	14°19.62'	3.91	2.18	5	188	11	0.09	2.4	9.3	D	3	POSTOJNA (SLOVENIA)
9629	870429	153009.03	CLD	45°07.06'	14°39.00'	20.07	2.48	4	328	71	0.38	0.3	0.3	D	3	KRK (CROATIA)
9630	870503	212618.74	TLD	45°48.67'	11°02.59'	6.19	2.78	37	163	14	0.49	1.3	1.8	C	20	ALA (TRENTINO)
9631	870504	050757.07	FLD	46°18.03'	13°08.33'	7.94	1.07	8	186	4	0.08	0.6	0.7	C	4	GEMONA (FRIULI)
9632	870504	101126.30	TUD	46°08.15'	11°09.69'	4.27	2.14	12	142	9	0.26	0.8	2.8	C	6	LAVIS (TRENTINO)
9633	870507	105229.97	SUD	45°44.14'	14°05.92'	8.91	2.22	5	174	26	0.00	0.1	0.2	C	3	PIVKA (SLOVENIA)
9634	870508	152511.17	CLD	45°02.36'	14°38.54'	19.75	2.37	4	274	71	0.24	0.3	0.3	C	3	KRK (CROATIA)
9635	870508	162308.51	TED	46°08.56'	11°11.19'	2.49	2.06	7	145	11	0.15	0.3	3.2	C	5	LAVIS (TRENTINO)
9636	870508	221355.77	FLD	46°08.02'	12°42.95'	15.65	1.43	10	228	6	0.19	1.7	1.3	C	5	ARBA (FRIULI)
9637	870511	124603.78	CLD	45°15.83'	14°38.68'	16.30	2.68	6	245	55	0.03	0.6	0.4	C	4	HRELJN (CROATIA)
9638	870511	155759.12	TED	46°10.74'	11°12.95'	10.65	1.99	6	292	14	0.03	0.6	0.5	C	4	CEMBRA (TRENTINO)
9639	870512	173137.39	FLD	46°05.09'	12°51.17'	7.57	1.46	4	200	18	0.07	0.3	0.3	C	3	SPLIMBERGO (FRIULI)
9640	870512	173143.74	FLD	46°23.39'	13°08.00'	1.83	1.34	8	299	8	0.16	0.3	1.1	C	4	MOGGIO UDINESE (FRIULI)
9641	870514	005540.10	FLD	46°20.23'	13°02.57'	7.06	0.93	8	272	5	0.15	1.4	1.5	C	4	TOLMEZZO (FRIULI)
9642	870515	012116.41	FLD	46°24.14'	12°58.12'	16.97	1.12	10	186	14	0.16	1.6	1.4	C	5	TOLMEZZO (FRIULI)
9643	870515	105942.02	SED	46°04.72'	13°38.70'	4.56	1.74	14	119	11	0.45	1.9	8.0	C	7	PLAVE (SLOVENIA)
9644	870515	160015.21	TED	46°08.14'	11°10.53'	3.83	1.87	5	140	10	0.02	0.3	1.8	C	4	LAVIS (TRENTINO)
9645	870515	160759.19	TED	46°08.61'	11°11.33'	6.07	1.86	5	145	11	0.00	0.0	0.1	C	5	LAVIS (TRENTINO)
9646	870516	033854.59	SLD	46°06.99'	13°47.67'	13.24	2.63	24	140	12	0.70	1.9	1.7	D	14	MOST NA SOCI (SLOVENIA)
9647	870517	025917.43	VLD	45°48.10'	11°23.68'	14.45	2.04	13	231	18	0.28	1.6	2.4	C	7	ARSIERO (VENETO)
9648	870517	095626.01	FLD	46°24.91'	12°58.73'	8.85	1.43	14	137	14	0.20	0.7	1.9	C	7	TOLMEZZO (FRIULI)
9649	870517	212139.86	FLD	46°10.60'	12°43.88'	12.81	1.80	13	149	6	0.32	1.5	1.9	C	7	MANIAGO (FRIULI)
9650	870517	233932.32	TLD	45°46.93'	10°53.55'	8.72	2.28	12	201	2	0.25	1.5	1.6	C	6	M. ALTISSIMO DI NAGO (TRENTINO)
9651	870518	023240.52	FLD	46°09.70'	12°44.57'	12.30	1.52	12	156	7	0.26	1.4	1.7	C	6	ARBA (FRIULI)
9652	870518	104454.66	TED	46°08.38'	11°08.09'	2.13	1.78	7	148	7	0.17	1.3	7.7	C	5	LAVIS (TRENTINO)
9653	870519	072522.17	FLD	46°07.80'	12°44.86'	11.53	1.55	10	223	8	0.18	1.8	1.2	C	5	ARBA (FRIULI)
9654	870519	152643.71	TUD	46°06.82'	11°12.87'	5.08	1.86	5	213	10	0.07	1.3	3.4	C	3	BASELGA DI PINE' (TRENTINO)
9655	870520	225756.50	FLD	46°18.03'	13°04.38'	8.72	0.94	6	247	3	0.03	0.5	0.4	C	3	TRASAGHIS (FRIULI)
9656	870521	202427.70	FLD	46°18.52'	13°05.20'	10.60	1.08	8	174	2	0.05	0.4	0.4	B	4	GEMONA (FRIULI)
9657	870522	123348.49	TLD	45°50.86'	11°11.01'	8.54	2.00	10	230	4	0.25	1.6	1.7	C	5	FOLGARIA (TRENTINO)
9658	870522	172310.52	TED	46°07.78'	11°11.11'	2.61	1.91	7	135	11	0.13	0.8	6.9	C	5	LAVIS (TRENTINO)
9659	870522	223751.93	FLD	46°18.08'	13°05.75'	10.15	1.04	8	137	2	0.04	0.3	0.3	B	4	GEMONA (FRIULI)
9660	870523	093222.79	TED	46°10.75'	11°15.23'	7.14	2.04	6	158	15	0.17	1.6	6.0	C	5	CEMBRA (TRENTINO)

N	DATE	ORTIME		LAT	Lon	DEP	MAG	NO	GAP	DM	RMS	ERH	ERZ	Q	NS	PLACE
9661	870523	230135.14	TLD	45°47.48'	11°04.19'	9.23	2.15	12	222	14	0.22	1.2	1.9	C	6	ALA (TRENTINO)
9662	870524	032121.14	TLD	46°23.46'	11°12.13'	13.29	1.91	10	255	23	0.21	1.6	3.0	C	5	CAVARENO (TRENTINO)
9663	870524	102325.64	VLD	45°42.00'	10°42.54'	7.06	4.41	47	79	15	0.49	1.1	1.2	C	34	BRENZONE (VENETO)
9664	870524	102937.76	VLD	45°40.16'	10°44.45'	6.59	2.65	12	192	16	0.25	1.6	7.4	D	7	BRENZONE (VENETO)
9665	870524	103738.22	LLD	45°47.68'	10°41.85'	2.19	2.38	18	156	25	0.40	1.3	2.1	C	10	VALVESTINO (LOMBARDIA)
9666	870524	113312.43	VLD	45°43.83'	10°43.64'	8.13	2.67	22	158	12	0.67	1.7	2.1	D	11	BRENZONE (VENETO)
9667	870524	130511.37	VLD	45°42.09'	10°43.23'	7.00	2.61	32	134	14	0.66	1.9	1.5	D	19	BRENZONE (VENETO)
9668	870524	130657.70	VLD	45°45.85'	10°42.76'	15.97	2.11	7	267	12	0.17	1.7	1.8	C	4	MALCESINE (VENETO)
9669	870524	160523.43	LLD	46°33.84'	10°07.35'	12.26	2.66	30	57	14	0.81	1.6	2.0	C	17	LIVIGNO (LOMBARDIA)
9670	870524	204015.44	SLD	46°07.08'	14°29.92'	15.15	2.31	7	267	9	0.18	1.8	1.9	C	4	TRZIN (SLOVENIA)
9671	870525	105931.02	SED	46°07.88'	13°47.00'	13.25	1.48	10	248	12	0.15	1.3	1.4	C	5	MOST NA SOCI (SLOVENIA)
9672	870526	094503.17	FED	46°15.61'	12°32.44'	2.31	1.49	6	299	14	0.29	0.7	3.9	C	3	CLAUT (FRIULI)
9673	870526	112234.37	SLD	46°06.67'	14°24.06'	11.86	2.43	6	230	12	0.19	1.9	3.8	C	4	MEDVODE (SLOVENIA)
9674	870526	130838.54	FLD	46°29.09'	12°43.34'	13.04	1.57	9	237	12	0.14	1.4	2.6	C	5	SAURIS (FRIULI)
9675	870526	133717.76	FLD	46°21.48'	13°15.04'	4.67	0.98	8	269	12	0.14	1.7	4.4	C	4	CHIUSAFORTE (FRIULI)
9676	870526	165337.29	TED	46°08.65'	11°09.92'	10.65	1.94	5	148	10	0.17	2.6	8.3	D	4	LAVIS (TRENTINO)
9677	870527	013045.65	VLD	45°42.81'	10°46.73'	14.28	2.36	12	179	10	0.29	1.7	2.4	C	7	BRENZONE (VENETO)
9678	870527	073426.32	LD	45°07.76'	12°23.56'	29.09	2.09	22	300	98	0.31	2.5	1.4	D	14	ADRIATICO
9679	870527	100649.30	SLD	45°45.48'	14°09.66'	5.22	2.13	30	164	21	0.47	1.2	5.2	C	16	HRASCE (SLOVENIA)
9680	870527	103111.27	TLD	46°08.62'	11°11.81'	4.94	1.95	5	144	12	0.05	0.5	3.1	C	4	LAVIS (TRENTINO)
9681	870527	114317.73	SED	45°56.22'	14°19.80'	19.23	2.27	5	234	23	0.06	1.1	2.6	C	3	PRESERJE (SLOVENIA)
9682	870527	152532.64	TUD	46°08.92'	11°10.71'	1.59	2.30	9	150	11	0.20	0.9	9.7	C	6	LAVIS (TRENTINO)
9683	870528	100459.01	TED	46°08.95'	11°11.70'	7.31	1.77	6	148	12	0.17	1.4	6.1	C	5	LAVIS (TRENTINO)
9684	870528	100634.17	TED	46°08.26'	11°13.30'	6.51	1.82	5	137	12	0.02	0.3	1.3	C	4	BASELGA DI PINE' (TRENTINO)
9685	870528	114422.59	SED	45°44.44'	14°04.42'	13.74	2.06	6	171	24	0.22	1.7	4.9	C	3	SENOZECE (SLOVENIA)
9686	870528	135047.48	SLD	46°11.50'	13°43.11'	17.80	1.53	10	250	6	0.13	1.4	1.1	C	6	TOLMIN (SLOVENIA)
9687	870529	075317.99	VLD	45°42.97'	10°54.89'	5.87	2.52	11	275	8	0.26	1.9	2.1	C	6	M. BALDO (VENETO)
9688	870530	181718.52	CLD	45°08.26'	14°49.08'	16.05	2.85	42	233	53	0.63	2.0	1.4	D	25	NOVI (CROATIA)
9689	870602	104009.29	VLD	45°39.31'	10°43.54'	13.98	2.37	10	196	16	0.18	1.3	2.2	C	6	CAPRINO VERONESE (VENETO)
9690	870602	111213.72	SED	45°56.59'	14°34.19'	0.73	2.15	4	264	12	0.28	0.3	0.3	C	3	ZELIMLJE (SLOVENIA)
9691	870603	160021.32	TED	46°08.79'	11°12.45'	6.71	1.83	5	145	13	0.03	0.4	1.9	C	4	BASELGA DI PINE' (TRENTINO)
9692	870603	191250.87	SLD	46°13.20'	13°54.52'	2.93	1.53	9	271	21	0.13	1.6	9.2	D	5	RUT (SLOVENIA)
9693	870604	005520.57	CLD	45°05.84'	14°56.89'	13.80	2.52	6	278	51	0.27	4.9	3.6	D	4	LEDENICE (CROATIA)
9694	870604	045656.50	VLD	45°41.00'	10°43.98'	13.39	2.14	11	290	15	0.24	1.8	2.3	C	6	BRENZONE (VENETO)
9695	870604	081911.19	TED	46°05.98'	11°12.13'	14.18	1.84	6	129	10	0.09	1.3	2.1	B	4	LAVIS (TRENTINO)
9696	870605	074847.76	FED	46°05.05'	13°39.99'	12.36	1.39	5	180	10	0.01	0.2	0.3	C	3	STREGNA (FRIULI)
9697	870605	142423.88	SED	46°02.73'	14°31.74'	7.00	2.43	4	307	0	0.37	0.3	0.3	D	3	LJUBLJANA (SLOVENIA)
9698	870606	051926.79	VLD	45°41.07'	10°46.68'	12.87	2.15	10	287	13	0.17	1.7	1.7	C	6	BRENZONE (VENETO)
9699	870606	131940.40	TLD	46°07.44'	11°13.53'	8.19	2.05	8	128	11	0.12	0.6	1.2	B	5	BASELGA DI PINE' (TRENTINO)
9700	870607	080231.48	SED	45°40.43'	14°15.60'	7.65	2.17	5	215	15	0.17	4.9	6.6	D	3	DEBELA-CORA (SLOVENIA)
9701	870608	032620.36	FLD	46°16.65'	13°18.06'	5.10	1.39	14	153	6	0.32	1.3	3.9	C	7	LUSEVERA (FRIULI)
9702	870608	052209.09	SLD	45°52.47'	14°52.61'	0.78	1.92	22	199	33	0.39	1.9	3.6	D	11	ZAGRADEC (SLOVENIA)
9703	870608	105920.52	FED	46°07.59'	13°41.94'	28.18	1.39	6	213	7	0.04	0.6	0.6	C	3	STREGNA (FRIULI)
9704	870608	142200.37	SED	46°00.52'	14°32.85'	3.79	2.43	6	219	4	0.14	1.8	3.2	C	4	LJUBLJANA (SLOVENIA)
9705	870610	140943.26	SLD	46°02.73'	14°43.97'	5.36	2.42	31	211	16	0.37	1.0	1.3	D	16	KRESNISKE (SLOVENIA)
9706	870610	144909.33	SED	45°47.03'	14°04.35'	12.82	2.07	5	151	25	0.00	0.0	0.1	C	3	RAZDRTO (SLOVENIA)
9707	870610	222529.19	FLD	46°18.16'	13°05.14'	5.44	1.08	10	115	2	0.22	0.9	1.4	B	5	GEMONA (FRIULI)
9708	870611	073145.31	FLD	46°17.16'	13°16.21'	10.77	1.11	12	151	6	0.13	0.7	1.0	B	6	LUSEVERA (FRIULI)
9709	870612	131822.17	CLD	44°59.97'	14°57.73'	20.72	2.75	5	288	61	0.44	0.9	1.3	D	3	SENJ (CROATIA)
9710	870612	140807.71	CLD	44°59.55'	14°57.72'	20.99	2.54	5	288	61	0.44	4.7	6.8	D	3	SENJ (CROATIA)
9711	870612	151023.97	TED	46°09.03'	11°13.91'	0.88	1.76	5	144	13	0.04	0.0	1.0	C	3	BASELGA DI PINE' (TRENTINO)
9712	870612	160325.71	TED	46°05.99'	11°09.44'	1.60	2.01	4	181	10	0.20	0.3	0.3	C	3	LAVIS (TRENTINO)
9713	870612	161523.71	TED	46°08.01'	11°09.91'	7.00	2.00	4	217	10	0.32	0.3	0.3	D	3	LAVIS (TRENTINO)
9714	870612	170328.25	TED	46°08.58'	11°10.46'	2.93	1.94	4	146	10	0.04	0.3	0.3	C	3	LAVIS (TRENTINO)
9715	870612	190005.90	CLD	45°02.20'	14°54.21'	6.84	2.69	6	282	59	0.11	1.8	1.4	C	4	SENJ (CROATIA)
9716	870613	090728.27	CLD	45°02.30'	14°57.05'	7.50	2.59	19	279	57	0.41	2.3	1.8	D	10	SENJ (CROATIA)
9717	870614	010914.40	CLD	44°59.78'	14°53.30'	3.77	2.59	4	285	63	0.11	0.3	0.3	C	3	KRK (CROATIA)
9718	870614	024110.97	CLD	44°58.66'	14°54.84'	3.06	2.45	17	282	64	0.24	1.6	1.4	C	10	KRK (CROATIA)
9719	870614	042513.40	CLD	45°02.65'	14°56.45'	11.93	2.87	32	255	57	0.80	3.0	1.9	D	17	SENJ (CROATIA)
9720	870614	042938.11	FLD	46°18.18'	13°15.84'	5.54	1.49	10	198	8	0.26	1.8	3.1	C	5	LUSEVERA (FRIULI)

N	DATE	ORTIME	LAT	Lon	DEP	MAG	NO	GAP	DM	RMS	ERH	ERZ	Q	NS	PLACE	
9721	870614	124031.92	CLD	45°01.26'	14°53.02'	5.16	2.53	5	283	61	0.03	0.2	1.7	C	3	SENJ (CROATIA)
9722	870614	141649.07	CLD	44°57.78'	14°59.92'	19.80	2.61	5	292	63	0.52	5.7	5.9	D	3	SENJ (CROATIA)
9723	870614	145756.90	CLD	44°57.03'	14°49.29'	1.41	2.53	4	286	70	0.21	0.3	0.3	C	3	KRK (CROATIA)
9724	870614	145945.46	CLD	44°56.79'	14°50.90'	6.61	2.59	5	288	70	0.04	1.1	0.8	C	3	KRK (CROATIA)
9725	870614	150050.00	CLD	44°58.32'	14°49.63'	5.78	2.53	4	285	68	0.00	0.3	0.3	C	3	KRK (CROATIA)
9726	870614	151017.16	CLD	45°01.59'	14°53.28'	2.71	2.74	4	282	60	0.25	0.3	0.3	C	3	SENJ (CROATIA)
9727	870614	160412.90	CLD	45°02.30'	14°56.31'	8.84	2.58	23	261	58	0.52	2.6	2.0	D	13	SENJ (CROATIA)
9728	870614	160719.59	CLD	44°57.75'	14°51.80'	1.04	2.97	31	154	68	0.67	1.9	2.2	D	19	KRK (CROATIA)
9729	870614	220605.27	CLD	45°01.15'	14°54.22'	2.50	2.47	5	283	61	0.20	0.3	7.7	D	3	SENJ (CROATIA)
9730	870615	015743.52	CLD	44°57.13'	14°51.29'	3.60	3.00	35	155	69	0.57	2.1	2.2	D	21	KRK (CROATIA)
9731	870615	074833.05	CLD	45°15.07'	14°33.10'	7.14	2.32	19	241	55	0.64	4.5	3.4	D	10	BAKAR (CROATIA)
9732	870615	091654.67	CLD	44°58.92'	14°56.15'	8.03	2.54	5	288	63	0.49	12.1	8.4	D	3	KRK (CROATIA)
9733	870615	143621.15	SED	45°55.20'	14°19.98'	16.87	2.26	7	118	20	0.22	1.5	3.7	B	4	PRESEK (SLOVENIA)
9734	870617	021636.07	FLD	46°22.90'	13°03.08'	10.06	1.61	12	280	8	0.20	1.6	1.7	C	6	TOLMEZZO (FRIULI)
9735	870617	114433.33	FLD	46°05.17'	13°35.13'	13.62	1.97	10	240	11	0.07	0.8	0.6	C	5	STREGNA (FRIULI)
9736	870617	133731.89	SED	45°36.19'	14°14.63'	13.13	2.17	6	244	21	0.16	2.1	3.6	C	3	KNEZAK (SLOVENIA)
9737	870618	183556.27	FLD	46°19.45'	13°12.68'	9.55	1.32	8	242	9	0.13	1.4	1.5	C	4	LUSEVERA (FRIULI)
9738	870620	004800.50	FLD	46°22.73'	13°08.40'	10.34	1.24	14	178	7	0.18	0.7	1.4	C	7	MOGGIO UDINESE (FRIULI)
9739	870620	084919.26	LLD	45°49.48'	10°35.98'	1.67	2.79	34	90	18	0.75	1.5	1.7	D	21	VALVESTINO (LOMBARDIA)
9740	870620	194640.08	FLD	46°17.51'	12°33.25'	11.43	1.61	8	198	14	0.29	1.8	3.2	C	4	CLAUT (FRIULI)
9741	870621	203629.13	SLD	45°56.31'	14°26.05'	6.84	2.18	24	150	14	0.53	1.3	2.5	D	12	PRESEK (SLOVENIA)
9742	870621	231434.53	FLD	46°21.06'	13°03.22'	0.90	1.14	8	289	5	0.22	1.9	8.7	D	4	TOLMEZZO (FRIULI)
9743	870623	065426.35	SLD	46°13.58'	13°51.23'	12.78	2.03	21	195	17	0.41	1.7	2.8	D	11	RUT (SLOVENIA)
9744	870624	024831.36	CLD	45°17.55'	14°31.82'	10.30	2.31	17	236	50	0.40	3.1	2.2	D	9	BAKAR (CROATIA)
9745	870624	124829.39	SED	45°55.43'	14°11.95'	14.66	2.25	6	202	27	0.05	0.5	1.2	C	3	HOTEDRICA (SLOVENIA)
9746	870625	015455.94	ALD	46°50.56'	11°27.08'	13.90	2.29	11	326	61	0.26	3.0	1.3	D	6	VIPIETENO (ALTO ADIGE)
9747	870625	074927.14	FLD	46°16.55'	12°36.70'	8.10	2.50	47	109	13	0.35	0.6	0.9	C	31	CLAUTANA (FRIULI)
9748	870626	000516.84	FLD	46°17.61'	13°04.35'	6.70	1.71	17	100	4	0.31	0.8	1.4	C	9	TRASAGHIS (FRIULI)
9749	870626	055010.54	FLD	46°16.58'	13°16.49'	5.25	1.18	8	223	5	0.13	1.4	1.4	C	4	LUSEVERA (FRIULI)
9750	870626	072212.10	FLD	46°15.52'	12°36.07'	2.91	1.58	12	124	12	0.16	0.5	3.6	C	6	CLAUTANA (FRIULI)
9751	870626	075949.83	SUD	46°13.29'	14°29.73'	1.78	2.45	5	258	20	0.56	0.3	2.3	D	4	LAVOVICE (SLOVENIA)
9752	870626	112659.56	SED	46°05.22'	13°43.17'	10.77	1.74	16	146	11	0.37	1.9	2.7	C	8	MOST NA SOCI (SLOVENIA)
9753	870626	160209.76	TED	46°07.36'	11°10.09'	10.98	1.90	5	130	10	0.04	0.7	2.1	C	4	LAVIS (TRENTINO)
9754	870626	173137.88	FLD	46°16.23'	13°07.85'	6.92	1.56	15	91	6	0.25	0.9	1.3	B	8	GEMONA (FRIULI)
9755	870626	180349.35	FLD	46°09.70'	12°38.26'	4.37	1.86	8	129	1	0.33	1.8	1.9	C	4	M. REALE VALCELLINA (FRIULI)
9756	870626	184417.88	FLD	46°09.70'	12°38.20'	4.13	1.48	8	129	1	0.33	1.7	1.9	C	4	M. REALE VALCELLINA (FRIULI)
9757	870628	024533.48	FLD	46°14.36'	13°06.23'	7.00	1.48	17	104	3	0.34	1.0	1.3	C	9	BUJA (FRIULI)
9758	870628	091738.77	SLD	46°11.34'	14°58.96'	16.52	3.23	48	110	39	0.64	1.7	1.6	D	27	VRANSKO (SLOVENIA)
9759	870629	110537.34	LLD	46°37.51'	10°27.10'	1.36	2.43	14	189	25	0.27	1.3	42.4	D	8	VAL D'AVIGNA (LOMBARDIA)
9760	870630	034559.94	TLD	46°07.04'	11°46.34'	18.65	2.23	8	291	31	0.17	1.9	1.2	C	5	MEZZANO (TRENTINO)
9761	870702	100903.78	SED	46°10.75'	14°42.46'	12.44	2.47	5	327	21	0.07	3.2	2.6	D	3	SMARTNO (SLOVENIA)
9762	870702	224927.58	FLD	46°09.70'	12°38.35'	3.95	1.97	12	123	1	0.32	1.3	1.4	C	6	M. REALE VALCELLINA (FRIULI)
9763	870703	035718.52	FLD	46°09.70'	12°38.22'	7.00	2.05	8	129	1	0.29	1.5	1.7	B	4	M. REALE VALCELLINA (FRIULI)
9764	870703	200033.66	FLD	46°20.32'	13°09.31'	4.42	1.29	6	265	5	0.03	0.4	0.5	C	3	MOGGIO UDINESE (FRIULI)
9765	870704	224746.92	OLD	46°44.76'	12°44.53'	14.86	1.88	19	292	17	0.29	1.6	1.9	C	10	LUGGAU (AUSTRIA)
9766	870705	095035.89	FLD	46°09.05'	12°39.76'	5.82	1.93	10	149	1	0.27	1.3	1.4	C	5	M. REALE VALCELLINA (FRIULI)
9767	870705	110127.90	SLD	46°11.07'	14°36.71'	10.96	2.18	10	287	17	0.20	1.7	2.5	C	5	KAMNIK (SLOVENIA)
9768	870705	110641.70	SLD	46°09.78'	14°35.38'	12.56	2.09	10	284	14	0.17	1.4	1.7	C	5	DOMZALE (SLOVENIA)
9769	870707	200354.28	LD	44°42.14'	12°33.71'	4.24	3.11	40	100	37	0.67	1.6	2.6	D	25	ADRIATICO
9770	870709	223127.94	FLD	46°15.55'	13°16.03'	7.00	1.34	9	170	3	0.21	1.6	1.6	C	5	LUSEVERA (FRIULI)
9771	870710	080928.13	TLD	45°58.85'	10°56.05'	10.42	3.25	44	74	22	0.61	1.1	1.1	D	26	ARCO (TRENTINO)
9772	870710	135153.92	FLD	46°06.97'	13°28.97'	11.28	2.19	36	79	8	0.52	1.0	1.1	C	21	S. PIETRO AL NATISONE (FRIULI)
9773	870710	135412.08	FLD	46°08.10'	13°28.75'	12.11	2.24	37	76	8	0.56	1.1	1.1	C	20	S. PIETRO AL NATISONE (FRIULI)
9774	870711	072645.87	FLD	46°19.97'	13°09.20'	3.26	1.73	12	144	4	0.36	1.5	5.3	C	8	GEMONA (FRIULI)
9775	870711	072902.45	FLD	46°18.40'	13°06.86'	6.45	1.32	9	147	2	0.13	1.0	1.0	C	5	GEMONA (FRIULI)
9776	870711	193438.61	TLD	45°59.07'	10°55.44'	9.34	2.07	8	141	22	0.18	1.0	3.8	C	4	ARCO (TRENTINO)
9777	870712	140903.93	LLD	45°49.28'	10°34.99'	13.63	2.78	6	273	18	0.14	1.9	2.1	C	3	VALVESTINO (LOMBARDIA)
9778	870713	170140.28	SED	46°03.65'	14°34.77'	8.80	2.44	6	233	4	0.28	4.2	2.6	D	5	DOL (SLOVENIA)
9779	870716	160557.86	FLD	46°18.61'	13°14.70'	4.01	2.22	16	57	8	0.34	1.0	5.0	C	11	LUSEVERA (FRIULI)
9780	870717	105902.26	SED	45°58.11'	13°45.97'	1.98	1.58	6	203	25	0.10	0.6	6.5	D	3	TRNOVO (SLOVENIA)

N	DATE	ORTIME		LAT	Lon	DEP	MAG	NO	GAP	DM	RMS	ERH	ERZ	Q	NS	PLACE
9781	870717	234550.24	FLD	46°16.18'	12°36.50'	4.51	1.95	20	107	13	0.25	0.6	3.1	C	11	CLAUTANA (FRIULI)
9782	870718	092906.43	TLD	45°51.83'	11°01.36'	9.44	2.14	10	151	13	0.10	0.6	1.2	B	5	ROVERETO (TRENTINO)
9783	870719	014807.04	ALD	46°30.95'	10°28.68'	7.11	2.62	18	141	32	0.40	1.2	2.1	C	10	GIOGO DELLO STELVIO (ALTO ADIGE)
9784	870720	103417.21	TLD	46°08.18'	11°19.95'	18.28	2.13	7	161	10	0.17	1.6	1.7	C	4	PALU' DEL FERSINA (TRENTINO)
9785	870720	151021.40	SLD	46°10.18'	14°52.64'	15.02	2.29	10	260	30	0.21	1.8	1.2	C	5	TROJANE (SLOVENIA)
9786	870721	125246.08	SLD	45°54.35'	14°12.60'	24.46	2.54	7	118	25	0.18	1.2	3.5	B	4	LOGATEC (SLOVENIA)
9787	870721	170259.06	TED	46°07.85'	11°12.10'	8.26	2.12	6	159	12	0.06	0.6	2.2	C	4	LAVIS (TRENTINO)
9788	870723	183852.33	FLD	46°19.99'	13°06.72'	9.53	1.61	13	137	2	0.23	1.2	1.3	C	7	GEMONA (FRIULI)
9789	870724	101048.38	TUD	46°06.21'	11°16.15'	11.57	1.95	7	141	7	0.09	0.8	1.1	B	4	BASELGA DI PINE' (TRENTINO)
9790	870724	160107.35	TED	46°08.51'	11°12.28'	17.18	1.96	5	162	13	0.05	0.7	1.8	C	4	BASELGA DI PINE' (TRENTINO)
9791	870724	161831.45	TED	46°08.83'	11°10.14'	2.81	2.03	6	169	15	0.10	0.7	8.4	C	4	LAVIS (TRENTINO)
9792	870725	050710.52	FLD	46°09.70'	12°46.45'	10.27	2.39	30	100	9	0.52	1.2	1.9	C	18	ARBA (FRIULI)
9793	870725	052507.37	FLD	46°08.85'	12°45.08'	7.12	1.89	12	163	8	0.33	1.7	2.9	C	6	ARBA (FRIULI)
9794	870725	073013.73	FLD	46°09.70'	12°45.19'	4.52	1.89	12	157	8	0.26	1.5	2.8	C	6	ARBA (FRIULI)
9795	870727	040210.48	FLD	46°18.67'	13°05.06'	10.25	2.18	19	77	2	0.35	1.1	2.0	B	12	GEMONA (FRIULI)
9796	870727	105855.44	SUD	46°05.62'	13°42.61'	8.95	1.88	9	205	10	0.18	1.5	2.2	C	5	MOST NA SOCI (SLOVENIA)
9797	870727	150620.32	SUD	46°09.78'	14°32.33'	12.50	2.51	5	290	13	0.03	0.7	0.8	C	3	TRZIN (SLOVENIA)
9798	870728	005544.87	FLD	46°24.30'	13°02.91'	10.88	1.77	16	86	10	0.19	0.5	1.3	B	9	TOLMEZZO (FRIULI)
9799	870729	064621.83	FLD	46°20.66'	13°00.31'	8.61	1.73	12	168	8	0.18	0.8	1.4	C	6	TOLMEZZO (FRIULI)
9800	870729	072310.95	SLD	46°27.59'	14°57.54'	13.75	2.76	9	249	57	0.53	4.9	4.7	D	5	CRNA (SLOVENIA)
9801	870729	215848.88	CLD	44°52.71'	15°05.88'	21.37	2.92	11	280	71	0.45	4.9	6.5	D	6	VELEBITSKI (CROATIA)
9802	870729	233816.55	SLD	45°42.21'	14°12.40'	9.76	2.26	22	166	18	0.42	1.1	2.3	C	13	DEBELA-GORA (SLOVENIA)
9803	870730	011209.17	CLD	45°06.41'	14°57.98'	13.13	2.83	6	278	50	0.24	3.3	2.7	D	4	DREZNICA (CROATIA)
9804	870730	102717.05	TED	46°06.55'	11°18.83'	12.08	2.10	5	154	7	0.04	0.5	1.1	C	4	BASELGA DI PINE' (TRENTINO)
9805	870730	133545.23	SED	45°56.24'	14°20.31'	18.99	2.40	7	124	19	0.23	1.4	3.6	B	4	PRESERJE (SLOVENIA)
9806	870802	022027.27	CLD	44°43.88'	15°15.59'	1.99	2.99	31	152	86	0.78	2.7	3.5	D	18	JABLANAC (CROATIA)
9807	870802	083331.98	FLD	46°21.59'	13°06.10'	9.87	1.97	18	100	4	0.38	1.2	1.9	C	10	MOGGIO UDINESE (FRIULI)
9808	870802	184542.71	FLD	46°20.77'	13°12.74'	11.22	1.88	16	57	9	0.31	1.1	2.7	B	11	CHIUSAFORTE (FRIULI)
9809	870803	024625.23	FLD	46°19.81'	12°55.74'	8.09	1.97	19	174	11	0.35	1.3	2.9	C	11	PIELUNGO (FRIULI)
9810	870803	123806.47	VLD	45°51.00'	11°52.20'	1.98	2.36	10	224	28	0.08	0.6	10.4	D	6	CAVASO DEL TOMBA (VENETO)
9811	870804	041705.14	FLD	46°18.60'	12°39.30'	6.96	2.06	18	117	17	0.31	0.9	4.2	C	10	CLAUTANA (FRIULI)
9812	870806	133854.39	SLD	46°02.73'	14°39.46'	11.19	2.51	4	190	10	0.30	0.3	0.3	C	3	DOL (SLOVENIA)
9813	870806	145636.94	CLD	44°45.13'	15°51.14'	13.88	3.19	14	298	96	0.85	5.7	4.0	D	7	JABLANAC (CROATIA)
9814	870806	163946.99	TED	46°09.95'	11°13.94'	11.89	1.96	6	166	14	0.12	1.3	3.6	C	4	BASELGA DI PINE' (TRENTINO)
9815	870807	065716.62	SLD	46°24.33'	14°57.15'	10.70	2.94	25	144	52	0.92	2.9	4.1	D	14	MOZIRJE (SLOVENIA)
9816	870808	141947.87	FLD	46°20.32'	13°09.27'	12.00	2.11	17	70	5	0.26	0.8	2.2	B	13	MOGGIO UDINESE (FRIULI)
9817	870809	013833.79	FLD	46°20.55'	13°11.40'	3.11	1.32	6	271	7	0.04	0.5	1.3	C	3	MOGGIO UDINESE (FRIULI)
9818	870809	030431.44	CLD	45°12.87'	14°37.02'	13.32	2.52	4	252	60	0.02	0.3	0.3	C	3	DRIVENIK (CROATIA)
9819	870809	182527.08	SLD	45°33.37'	14°34.32'	3.67	2.96	37	189	23	0.48	1.4	2.2	D	20	K. POLICA (SLOVENIA)
9820	870809	183452.42	CLD	45°34.20'	14°35.93'	13.20	2.64	6	185	23	0.13	2.7	4.2	D	3	GEROVO (CROATIA)
9821	870809	184251.89	CLD	45°35.25'	14°35.64'	18.45	2.73	6	182	21	0.21	4.5	4.7	D	3	CABAR (CROATIA)
9822	870810	000011.40	CLD	45°32.42'	14°35.48'	7.00	2.49	4	192	26	0.13	0.3	0.3	C	3	GEROVO (CROATIA)
9823	870811	065344.82	FLD	46°14.84'	13°07.30'	4.49	1.68	17	109	3	0.22	0.6	0.9	B	9	BUIA (FRIULI)
9824	870811	225744.07	SLD	45°59.27'	15°05.91'	18.54	2.67	10	249	45	0.36	3.1	1.9	D	5	MIRNA (SLOVENIA)
9825	870813	072822.89	FLD	46°14.96'	12°35.07'	6.48	2.00	13	120	11	0.18	0.8	2.8	B	7	ANDREIS (FRIULI)
9826	870814	164626.21	SLD	46°33.05'	14°57.06'	2.80	2.67	4	294	99	0.29	0.3	0.3	C	4	PREVALJE (SLOVENIA)
9827	870815	220522.30	SLD	46°04.82'	14°30.25'	12.51	2.07	7	253	4	0.16	1.5	1.5	C	4	LJUBLJANA (SLOVENIA)
9828	870817	110042.21	SED	46°08.05'	13°47.04'	19.34	1.73	6	250	12	0.12	1.8	1.7	C	3	MOST NA SOCI (SLOVENIA)
9829	870817	124637.15	FLD	46°20.29'	13°01.71'	5.58	1.75	16	120	6	0.20	0.5	1.5	B	8	TOLMEZZO (FRIULI)
9830	870819	115631.16	SUD	45°54.93'	14°11.84'	17.62	2.37	5	199	27	0.03	0.5	1.4	C	3	HRUSICA (SLOVENIA)
9831	870819	175712.15	CLD	45°18.39'	14°01.02'	16.23	3.07	8	259	49	0.11	1.3	1.4	C	4	DRAGUCO (CROATIA)
9832	870820	025436.34	SLD	46°30.84'	15°00.95'	0.82	3.01	48	106	64	0.57	1.1	1.6	D	29	SLOVENJI-GRADEC (SLOVENIA)
9833	870821	174833.55	SLD	45°45.21'	15°38.58'	5.84	2.99	31	155	29	0.49	1.9	2.2	C	16	DVOR (SLOVENIA)
9834	870821	210857.91	TLD	46°19.17'	10°43.70'	1.29	3.10	46	66	38	0.87	1.3	1.8	D	28	MEZZANA (TRENTINO)
9835	870822	001601.44	TLD	46°19.21'	10°43.88'	1.19	2.14	8	263	38	0.17	0.4	13.9	D	4	MEZZANA (TRENTINO)
9836	870822	134209.63	FLD	46°16.30'	12°58.69'	5.50	2.54	29	68	3	0.40	0.9	1.4	B	18	TRASAGHIS (FRIULI)
9837	870822	162714.07	FLD	46°18.29'	12°51.71'	1.03	1.21	7	319	12	0.15	0.5	5.5	D	4	PIELUNGO (FRIULI)
9838	870822	162716.21	FLD	46°16.79'	12°59.24'	11.02	1.94	12	120	10	0.40	1.5	2.9	C	6	TRASAGHIS (FRIULI)
9839	870823	132425.07	OLD	47°20.63'	11°28.29'	0.55	2.83	43	77	63	1.01	1.5	2.4	D	27	KASTENALM (AUSTRIA)
9840	870823	162310.81	FLD	46°20.39'	13°16.13'	9.13	1.72	13	166	12	0.24	1.4	3.0	C	7	CHIUSAFORTE (FRIULI)

N	DATE	ORTIME	LAT	LON	DEP	MAG	NO	GAP	DM	RMS	ERH	ERZ	Q	NS	PLACE
9841	870824	101828.17	FLD	46°16.22'	13°04.96'	6.29	1.68	12	127	6	0.18	0.7	1.1	B	6 GEMONA (FRIULI)
9842	870825	162722.31	SLD	45°34.58'	15°17.10'	8.48	3.00	6	244	8	0.18	2.9	3.4	D	5 LIPA (SLOVENIA)
9843	870825	234728.68	CLD	45°22.86'	14°32.25'	5.23	2.37	10	339	71	0.26	3.7	1.7	D	5 CAVLE (CROATIA)
9844	870826	102255.37	SLD	46°16.52'	13°57.58'	2.90	1.59	7	279	27	0.11	1.8	13.4	D	4 BOHINJSKA-BISTRICA (SLOVENIA)
9845	870826	140740.04	FLD	46°24.28'	13°22.90'	8.02	1.89	14	108	15	0.19	0.6	3.7	B	8 M. CANIN (FRIULI)
9846	870827	072332.98	TED	46°07.75'	11°11.69'	11.69	1.85	6	160	13	0.10	0.9	1.9	B	4 LAVIS (TRENTINO)
9847	870827	213329.43	SLD	45°41.11'	14°53.61'	7.00	2.47	4	206	35	0.34	0.3	0.3	D	3 STARI LOG (SLOVENIA)
9848	870828	124332.01	CLD	45°24.72'	14°52.31'	4.79	2.48	4	220	32	0.06	0.3	0.3	C	4 RAVNA GORA (CROATIA)
9849	870828	233113.75	CLD	45°29.46'	15°51.57'	3.94	2.93	14	256	39	0.81	5.3	5.3	D	7 BROD (CROATIA)
9850	870829	012638.81	TLD	45°53.61'	11°04.11'	5.51	2.01	9	133	9	0.27	1.8	4.5	B	5 ROVERETO (TRENTINO)
9851	870829	142008.79	CLD	45°20.35'	14°36.56'	18.93	2.92	9	232	47	0.57	4.6	3.5	D	5 MRZLA-VODICA (CROATIA)
9852	870902	073658.59	FLD	46°14.46'	13°05.90'	7.00	2.61	30	68	3	0.66	1.4	2.2	C	18 BUIA (FRIULI)
9853	870903	101314.57	TED	46°08.42'	11°12.00'	4.32	2.07	5	162	13	0.09	1.0	8.2	D	4 LAVIS (TRENTINO)
9854	870903	111702.43	SUD	45°57.78'	14°02.78'	14.62	2.09	4	187	14	0.00	0.3	0.3	C	3 CRNI VRH (SLOVENIA)
9855	870903	113918.49	SED	46°02.94'	14°58.23'	19.60	2.43	5	272	55	0.01	0.2	0.1	C	3 DOLE (SLOVENIA)
9856	870904	075316.53	CLD	45°16.14'	14°35.83'	20.62	3.00	5	244	54	0.13	3.8	1.9	D	4 HRELIJN (CROATIA)
9857	870904	100314.08	CLD	45°17.99'	14°02.31'	16.09	2.11	5	258	50	0.16	4.2	4.0	D	3 DRAGUCO (CROATIA)
9858	870904	110007.99	SUD	46°06.24'	13°43.39'	9.34	2.05	12	214	10	0.24	1.8	2.1	C	7 MOST NA SOCI (SLOVENIA)
9859	870904	184828.84	FLD	46°19.26'	13°02.39'	4.94	1.71	12	145	5	0.19	0.7	1.2	C	6 TRASAGHIS (FRIULI)
9860	870905	044721.08	SLD	46°27.66'	14°56.84'	11.37	2.85	10	288	57	0.47	3.7	4.0	D	5 CRNA (SLOVENIA)
9861	870907	132741.71	SLD	45°44.43'	14°29.21'	7.00	2.80	6	206	5	0.72	2.5	0.6	D	3 STARTRG (SLOVENIA)
9862	870907	132925.70	SUD	45°55.82'	14°19.02'	27.10	2.19	4	229	23	0.00	0.3	0.3	C	3 VRHNIKA (SLOVENIA)
9863	870907	192450.98	SLD	45°52.63'	14°14.69'	16.38	2.70	29	106	21	0.56	1.2	1.4	C	15 LOGATEC (SLOVENIA)
9864	870908	041457.05	FLD	46°20.64'	13°09.42'	12.63	2.59	29	57	5	0.36	0.8	1.0	B	17 MOGGIO UDINESE (FRIULI)
9865	870908	125432.32	SUD	46°03.05'	14°38.21'	4.80	2.25	4	333	9	0.00	0.3	0.3	C	3 DOL (SLOVENIA)
9866	870908	201738.85	TLD	46°19.55'	10°43.89'	2.88	2.11	10	264	39	0.25	1.1	15.9	D	5 MEZZANA (TRENTINO)
9867	870909	100957.97	TED	46°07.99'	11°12.35'	20.82	1.92	6	159	12	0.15	1.8	3.9	C	4 BASELGA DI PINE' (TRENTINO)
9868	870909	123808.48	SUD	45°54.35'	14°11.97'	15.12	2.09	6	196	26	0.07	0.6	1.3	C	3 HRUSICA (SLOVENIA)
9869	870909	160615.35	FLD	46°21.22'	13°00.27'	10.02	1.72	11	168	8	0.11	0.6	0.9	B	6 TOLMEZZO (FRIULI)
9870	870909	233547.11	FLD	46°18.37'	13°06.10'	7.00	1.73	11	130	2	0.31	1.4	2.8	C	6 GEMONA (FRIULI)
9871	870910	064628.78	TED	46°07.65'	11°11.57'	9.60	1.93	6	160	12	0.12	1.1	3.9	C	4 LAVIS (TRENTINO)
9872	870910	100100.77	FLD	46°21.49'	13°01.23'	8.87	2.02	15	133	7	0.18	0.8	1.7	B	9 TOLMEZZO (FRIULI)
9873	870913	033323.30	FLD	46°18.65'	13°04.75'	6.24	1.75	10	121	2	0.14	0.6	0.7	B	5 GEMONA (FRIULI)
9874	870914	054250.00	TED	46°07.05'	11°11.83'	17.92	1.81	6	156	11	0.12	1.3	3.2	C	4 LAVIS (TRENTINO)
9875	870914	114256.73	SLD	45°58.26'	14°37.98'	6.65	2.65	18	182	12	0.41	1.3	2.2	D	9 SMARJE (SLOVENIA)
9876	870914	215640.23	LLD	45°48.11'	10°32.89'	16.06	2.26	7	285	21	0.18	1.7	2.0	C	4 BAGOLINO (LOMBARDIA)
9877	870914	222500.28	FLD	46°18.29'	13°10.27'	9.01	1.51	11	169	6	0.12	0.7	0.8	B	6 GEMONA (FRIULI)
9878	870915	055855.52	FLD	46°09.88'	12°44.90'	3.48	1.72	12	156	20	0.25	1.4	9.3	C	6 ARBA (FRIULI)
9879	870915	143310.50	SED	46°05.18'	14°33.19'	13.56	2.50	6	264	5	0.04	0.7	0.4	C	4 TRZIN (SLOVENIA)
9880	870915	151323.41	CLD	45°29.09'	14°15.18'	20.44	2.25	4	215	31	0.00	0.3	0.3	C	4 RUPA (CROATIA)
9881	870916	130754.02	SLD	45°55.33'	13°52.37'	14.62	2.99	40	84	12	0.52	0.8	0.8	C	24 GOLIAKI (SLOVENIA)
9882	870916	183602.02	LLD	46°28.32'	10°33.02'	9.22	2.71	19	132	39	0.52	1.8	2.1	D	13 IL GRAN ZEBRU' (LOMBARDIA)
9883	870916	225655.58	SLD	46°24.94'	14°14.90'	8.44	2.73	10	229	47	0.30	2.0	2.9	D	6 TRZIC (SLOVENIA)
9884	870917	193257.04	FLD	46°29.03'	13°36.18'	5.51	1.97	14	236	5	0.28	1.4	1.7	C	9 FUSINE (FRIULI)
9885	870918	025837.63	FLD	46°18.74'	13°01.11'	8.67	1.24	7	246	6	0.13	1.5	1.3	C	4 TRASAGHIS (FRIULI)
9886	870918	105220.02	SLD	46°22.37'	14°12.82'	11.32	2.56	29	218	44	0.53	1.7	1.6	D	15 TRZIC (SLOVENIA)
9887	870918	145129.86	FLD	46°17.85'	13°06.70'	5.52	1.57	10	143	3	0.18	0.8	1.3	C	5 GEMONA (FRIULI)
9888	870918	202252.02	SLD	45°30.37'	15°17.07'	4.63	2.75	6	327	2	0.27	6.9	2.7	D	3 LIPA (SLOVENIA)
9889	870921	211626.10	TLD	45°53.74'	10°55.95'	4.47	1.83	9	110	14	0.24	0.6	3.3	C	5 RIVA (TRENTINO)
9890	870921	225811.70	FLD	46°24.99'	13°02.04'	11.61	1.64	10	157	12	0.19	1.3	1.7	C	5 TOLMEZZO (FRIULI)
9891	870922	093522.31	SED	46°07.02'	14°37.68'	16.91	2.39	5	300	11	0.27	6.6	3.9	D	4 DOMZALE (SLOVENIA)
9892	870922	142104.40	SUD	46°02.73'	14°33.73'	8.99	2.44	5	232	3	0.17	3.9	2.9	D	3 LJUBLJANA (SLOVENIA)
9893	870922	161131.41	TED	46°06.30'	11°17.49'	13.18	2.03	7	138	6	0.11	1.0	2.0	B	5 BASELGA DI PINE' (TRENTINO)
9894	870922	232542.78	SLD	45°38.18'	14°20.24'	9.57	2.18	6	249	13	0.17	2.3	3.3	C	4 MASUN (SLOVENIA)
9895	870923	003040.68	FLD	46°21.90'	13°03.99'	6.94	1.47	5	171	6	0.00	0.1	0.1	C	4 TOLMEZZO (FRIULI)
9896	870923	021415.20	ALD	46°35.69'	10°27.30'	9.51	2.55	21	139	26	0.71	2.0	1.9	D	13 TUBRE (ALTO ADIGE)
9897	870923	083912.99	SLD	45°41.03'	15°24.58'	2.13	2.49	4	283	23	1.04	0.3	0.3	D	3 POLJANE (SLOVENIA)
9898	870923	130936.16	SLD	45°33.62'	13°39.63'	6.91	2.61	26	205	18	0.75	2.8	8.4	D	14 PIRANO (SLOVENIA)
9899	870923	153739.54	FLD	46°24.61'	13°05.35'	15.52	1.93	15	129	10	0.21	0.8	1.6	B	8 MOGGIO UDINESE (FRIULI)
9900	870923	180552.52	FLD	46°22.75'	12°59.16'	8.45	1.88	14	178	11	0.29	1.3	2.5	C	7 TOLMEZZO (FRIULI)

N	DATE	ORTIME	LAT	Lon	DEP	MAG	NO	GAP	DM	RMS	ERH	ERZ	Q	NS	PLACE
9901	870924	213230.48	FLD	46°17.78'	13°05.79'	3.77	1.79	13	108	3	0.20	0.7	1.1	B	7 GEMONA (FRIULI)
9902	870924	214648.00	FLD	46°18.05'	13°15.64'	10.59	1.51	5	271	7	0.01	0.2	0.1	C	3 LUSEVERA (FRIULI)
9903	870925	032030.64	FLD	46°18.71'	13°05.74'	5.94	1.71	11	114	1	0.18	0.9	0.8	B	7 GEMONA (FRIULI)
9904	870925	063029.79	FLD	46°21.03'	13°12.76'	5.11	1.57	13	159	9	0.24	1.2	3.7	C	7 CHIUSAFORTE (FRIULI)
9905	870925	155615.88	FLD	46°18.60'	13°07.63'	9.41	1.63	8	194	2	0.09	0.7	0.7	C	4 GEMONA (FRIULI)
9906	870926	090657.10	FLD	46°20.34'	13°10.76'	3.77	1.47	6	266	6	0.08	1.2	2.1	C	3 MOGGIO UDINESE (FRIULI)
9907	870927	002734.97	FLD	46°17.97'	13°07.06'	4.42	1.69	13	140	3	0.16	0.7	1.3	C	7 GEMONA (FRIULI)
9908	870927	025629.66	FLD	46°19.00'	13°07.30'	3.74	1.83	13	106	2	0.23	1.0	1.8	B	8 GEMONA (FRIULI)
9909	870929	020408.06	FLD	46°18.50'	13°05.46'	7.00	1.17	6	161	1	0.12	1.3	1.4	C	3 GEMONA (FRIULI)
9910	870929	112718.77	FLD	46°18.92'	13°06.10'	7.79	1.17	6	185	1	0.05	0.7	0.6	C	3 GEMONA (FRIULI)
9911	870929	115758.29	SLD	45°43.78'	14°04.30'	7.25	2.52	15	159	24	0.37	1.5	4.5	C	10 SENOZECE (SLOVENIA)
9912	870929	151333.25	GLD	45°40.64'	13°40.91'	31.76	1.85	5	284	7	0.14	3.7	1.8	D	3 AURISINA (VENEZIA-GIULIA)
9913	870930	072934.96	FLD	46°18.56'	13°05.39'	6.31	1.50	6	167	1	0.03	0.3	0.4	B	3 GEMONA (FRIULI)
9914	871001	195348.82	FLD	46°21.90'	13°10.62'	2.60	1.40	7	197	8	0.09	1.3	4.7	C	4 MOGGIO UDINESE (FRIULI)
9915	871002	160547.43	VLD	45°48.66'	11°40.92'	27.29	2.10	9	285	39	0.10	1.1	1.7	C	5 CONCO (VENETO)
9916	871004	014306.14	FLD	46°17.44'	12°27.17'	10.50	1.95	20	142	6	0.28	0.8	1.8	C	12 CIMOLAIS (FRIULI)
9917	871005	094012.90	FLD	46°18.13'	13°08.35'	5.31	1.54	10	167	4	0.23	1.2	1.7	C	5 GEMONA (FRIULI)
9918	871005	205822.01	SLD	45°30.18'	15°09.28'	1.54	3.09	4	193	8	0.07	0.3	0.3	C	3 LIPA (SLOVENIA)
9919	871006	222028.41	FLD	46°17.53'	13°08.82'	6.92	1.57	10	179	5	0.10	0.6	0.8	B	5 GEMONA (FRIULI)
9920	871007	151450.09	SLD	46°01.59'	14°42.72'	7.24	2.76	5	226	14	0.07	1.6	2.2	C	3 KRESNISKE (SLOVENIA)
9921	871008	122342.47	FLD	46°27.27'	13°36.50'	1.69	2.97	43	139	3	0.65	1.3	1.7	D	26 FUSINE (FRIULI)
9922	871010	012220.56	VLD	45°53.42'	11°17.77'	9.42	2.45	10	234	8	0.20	1.7	1.5	C	5 LASTEBASSE (VENETO)
9923	871011	112932.91	FLD	46°17.52'	13°06.53'	5.62	1.56	10	133	3	0.18	0.9	1.4	B	5 GEMONA (FRIULI)
9924	871012	061800.93	CLD	45°02.76'	14°52.90'	9.82	3.04	29	243	59	0.43	1.7	1.0	D	19 SENJ (CROATIA)
9925	871012	071456.19	CLD	45°03.75'	14°56.02'	12.48	3.14	27	254	55	0.49	2.1	1.2	D	16 SENJ (CROATIA)
9926	871012	125943.99	SLD	45°36.03'	15°14.47'	1.11	2.46	7	114	11	0.33	2.1	34.3	C	4 MAKOVEC (SLOVENIA)
9927	871013	125111.96	SLD	45°42.15'	14°05.05'	16.42	2.28	6	190	25	0.10	0.9	1.8	C	3 PIVKA (SLOVENIA)
9928	871014	123017.94	SUD	45°54.79'	14°20.42'	19.07	2.03	6	230	21	0.16	1.9	2.7	C	3 BOROVNICA (SLOVENIA)
9929	871015	114301.68	SLD	46°03.30'	14°20.46'	16.51	2.52	8	189	14	0.12	0.8	1.5	C	4 BREZOVICA (SLOVENIA)
9930	871016	082409.78	TLD	46°18.58'	10°43.70'	1.69	2.26	8	262	37	0.08	0.3	7.8	D	4 MEZZANA (TRENTINO)
9931	871017	180049.07	SED	46°19.17'	14°30.69'	10.95	2.11	6	287	31	0.24	3.9	7.9	D	3 KRVAVEZ (SLOVENIA)
9932	871018	174433.43	VLD	46°02.78'	12°08.98'	12.46	2.53	34	142	23	0.50	1.5	1.0	D	22 MEL (VENETO)
9933	871018	225014.21	FLD	46°30.18'	13°04.21'	17.35	1.70	13	181	10	0.17	1.3	2.0	C	7 PALUZZA (FRIULI)
9934	871018	230009.00	FLD	46°30.32'	13°04.86'	12.22	1.48	4	231	10	0.00	0.3	0.3	C	4 PAULARO (FRIULI)
9935	871019	201310.88	FLD	46°18.63'	13°09.85'	4.11	1.39	8	221	5	0.10	0.7	1.3	C	4 GEMONA (FRIULI)
9936	871020	003326.11	FLD	46°17.53'	12°39.03'	10.59	3.00	79	26	15	0.46	0.6	0.7	C	65 CLAUTANA (FRIULI)
9937	871020	005855.74	FLD	46°22.40'	13°11.00'	9.35	2.04	15	97	9	0.34	1.3	2.8	C	8 MOGGIO UDINESE (FRIULI)
9938	871020	132226.13	FLD	46°18.34'	13°15.77'	9.36	2.06	13	114	8	0.19	0.8	1.7	B	8 LUSEVERA (FRIULI)
9939	871021	032138.67	FLD	46°22.95'	13°05.29'	9.68	1.34	7	168	7	0.08	1.5	1.0	C	4 MOGGIO UDINESE (FRIULI)
9940	871022	115408.21	TED	46°10.64'	11°14.85'	18.88	1.87	7	167	15	0.15	1.3	2.6	C	4 CEMBRA (TRENTINO)
9941	871023	101652.57	TLD	45°50.88'	10°55.30'	3.23	2.18	8	131	9	0.11	0.8	3.7	B	4 RIVA (TRENTINO)
9942	871025	012143.32	FLD	46°22.07'	13°07.59'	12.76	1.52	8	291	6	0.06	0.7	0.6	C	4 MOGGIO UDINESE (FRIULI)
9943	871026	004243.03	FLD	46°25.89'	13°03.59'	12.28	1.57	9	172	13	0.10	1.0	1.4	B	5 ARTA (FRIULI)
9944	871026	004346.77	FLD	46°24.19'	13°00.01'	14.11	1.64	7	198	12	0.07	1.7	1.1	C	4 TOLMEZZO (FRIULI)
9945	871026	123124.85	FLD	46°20.66'	13°07.30'	8.46	1.99	14	112	3	0.23	1.0	1.3	B	8 MOGGIO UDINESE (FRIULI)
9946	871027	003834.39	FLD	46°14.30'	13°18.16'	5.60	1.66	8	165	5	0.18	1.8	2.0	C	4 TARCENTO (FRIULI)
9947	871028	061414.02	VLD	45°49.83'	11°17.30'	18.10	2.15	8	246	9	0.06	1.1	0.6	C	4 POSINA (VENETO)
9948	871028	162248.17	SLD	46°18.17'	13°45.50'	9.17	1.95	11	267	17	0.19	1.7	2.3	C	6 KUK (SLOVENIA)
9949	871028	163600.11	SLD	46°18.91'	13°45.36'	8.42	1.94	11	269	18	0.20	1.8	2.9	C	6 KUK (SLOVENIA)
9950	871029	030931.81	FLD	46°19.30'	13°00.91'	6.57	1.44	7	259	7	0.12	1.3	1.2	C	4 TRASAGHIS (FRIULI)
9951	871029	030940.74	FLD	46°18.74'	13°01.37'	6.96	1.22	6	243	6	0.15	1.5	2.4	C	4 TRASAGHIS (FRIULI)
9952	871029	040339.65	SLD	46°02.70'	14°44.14'	8.56	2.57	8	236	16	0.16	1.3	2.7	C	5 KRESNISKE (SLOVENIA)
9953	871030	121514.41	TLD	45°50.14'	11°01.11'	7.02	2.32	12	174	14	0.34	1.6	4.1	C	6 ROVERETO (TRENTINO)
9954	871030	140327.50	LLD	46°34.64'	10°25.70'	13.17	2.59	19	150	25	0.61	1.9	1.8	D	11 CIOGO DI S. MARIA (LOMBARDIA)
9955	871030	161957.06	TED	46°07.04'	11°11.21'	7.00	2.17	10	126	11	0.42	1.8	5.1	C	6 LAVIS (TRENTINO)
9956	871030	162048.87	TED	46°08.41'	11°09.83'	3.60	2.06	7	145	9	0.18	1.3	7.1	C	6 LAVIS (TRENTINO)
9957	871030	204046.17	SLD	46°05.88'	14°29.64'	8.30	2.17	6	314	66	0.01	0.4	2.8	C	4 TRZIN (SLOVENIA)
9958	871030	204051.15	SLD	46°07.61'	14°24.81'	12.86	2.43	17	214	13	0.41	1.8	2.6	D	9 MEDVODE (SLOVENIA)
9959	871030	204247.13	SLD	46°05.99'	14°22.92'	17.23	2.29	23	195	13	0.47	1.6	0.9	D	14 MEDVODE (SLOVENIA)
9960	871030	205336.54	SLD	46°05.54'	14°24.35'	16.09	2.36	9	220	11	0.26	1.7	1.1	C	5 MEDVODE (SLOVENIA)

N	DATE	ORTIME		LAT	LON	DEP	MAG	NO	GAP	DM	RMS	ERH	ERZ	Q	NS	PLACE
9961	871030	211614.27	SLD	46°05.92'	14°23.13'	14.42	2.51	26	195	13	0.39	1.3	1.0	D	14	MEDVODE (SLOVENIA)
9962	871031	004201.91	FLD	46°19.39'	13°10.50'	9.56	1.48	8	237	6	0.15	1.9	1.6	C	4	GEMONA (FRIULI)
9963	871031	130940.91	FLD	46°20.69'	12°49.96'	8.89	2.80	63	58	14	0.47	0.6	0.8	C	44	VILLA SANTINA (FRIULI)
9964	871031	172030.55	FLD	46°22.79'	13°11.65'	4.75	1.85	15	100	10	0.31	1.0	5.1	C	8	MOGGIO UDINESE (FRIULI)
9965	871031	172042.78	FLD	46°22.27'	13°11.56'	6.98	1.79	12	191	9	0.22	1.4	2.9	C	6	MOGGIO UDINESE (FRIULI)
9966	871102	080550.57	FLD	46°15.06'	13°15.98'	8.20	1.39	9	166	2	0.16	1.2	1.2	C	5	LUSEVERA (FRIULI)
9967	871102	163016.93	TED	46°08.00'	11°10.26'	8.65	1.96	6	139	10	0.06	0.5	1.9	B	5	LAVIS (TRENTINO)
9968	871102	190324.05	FLD	46°22.88'	13°02.91'	9.00	1.55	10	153	8	0.10	0.7	1.0	B	5	TOLMEZZO (FRIULI)
9969	871103	141505.18	FLD	46°17.14'	13°16.18'	4.03	1.73	13	112	6	0.26	1.0	3.3	B	8	LUSEVERA (FRIULI)
9970	871103	152528.92	SLD	46°06.66'	14°11.26'	16.05	1.98	7	295	43	0.06	1.2	2.9	C	4	POLJANE (SLOVENIA)
9971	871103	152628.75	SLD	45°57.85'	14°05.99'	18.88	1.98	6	345	42	0.13	7.0	8.2	D	3	HOTEDRSICA (SLOVENIA)
9972	871103	184905.28	FLD	46°20.32'	13°13.98'	9.12	1.86	10	111	10	0.26	1.3	3.0	B	6	CHIUSAFORTE (FRIULI)
9973	871104	154538.48	TUD	46°08.31'	11°13.33'	5.83	2.04	5	138	12	0.13	1.6	7.8	D	4	BASELGA DI PINE' (TRENTINO)
9974	871106	110906.60	TED	46°08.15'	11°10.11'	8.12	2.07	5	141	10	0.06	0.7	1.7	C	4	LAVIS (TRENTINO)
9975	871106	150825.30	SLD	45°43.64'	14°05.14'	7.52	2.76	24	160	25	0.62	1.7	2.6	D	13	PIVKA (SLOVENIA)
9976	871106	180347.52	TED	46°07.74'	11°11.13'	3.77	2.01	6	135	11	0.15	1.1	8.0	C	5	LAVIS (TRENTINO)
9977	871106	211241.66	FLD	46°21.32'	13°12.94'	10.02	1.72	11	161	10	0.13	0.8	1.6	B	6	CHIUSAFORTE (FRIULI)
9978	871107	040528.90	FLD	46°13.39'	13°32.50'	11.41	2.14	18	106	10	0.20	0.7	1.9	B	12	PULFERO (FRIULI)
9979	871109	112052.78	TED	46°09.70'	11°12.48'	10.85	1.90	6	155	13	0.21	1.6	5.3	C	5	BASELGA DI PINE' (TRENTINO)
9980	871109	201916.32	FLD	46°24.24'	13°03.47'	13.88	2.00	20	84	10	0.23	0.6	1.2	B	11	TOLMEZZO (FRIULI)
9981	871109	201930.79	FLD	46°24.83'	13°03.58'	15.42	1.89	16	143	11	0.26	1.2	1.6	C	8	TOLMEZZO (FRIULI)
9982	871109	203647.26	FLD	46°25.08'	13°03.42'	14.31	1.94	16	116	11	0.34	1.5	2.1	C	9	ARTA (FRIULI)
9983	871110	111449.76	TED	46°10.82'	11°11.77'	3.40	1.97	7	170	13	0.16	1.2	8.8	C	5	MEZZOLOMBARDO (TRENTINO)
9984	871110	150551.37	TED	46°07.02'	11°13.58'	6.01	2.05	8	124	10	0.14	1.0	3.5	B	6	BASELGA DI PINE' (TRENTINO)
9985	871110	160345.15	SLD	46°05.14'	14°47.28'	12.35	2.41	9	246	21	0.23	1.9	3.4	C	5	MORAVCE (SLOVENIA)
9986	871111	004931.77	VLD	45°19.82'	11°40.61'	1.23	2.39	15	277	72	0.27	1.8	2.5	C	8	LOZZO ATESSINO (VENETO)
9987	871111	055541.27	VLD	46°10.36'	12°20.63'	9.80	3.10	73	49	12	0.57	0.8	0.8	C	47	PIEVE D'ALPAGO (VENETO)
9988	871111	094450.62	TUD	46°07.56'	11°13.08'	2.54	1.85	6	130	11	0.03	0.3	2.2	C	4	BASELGA DI PINE' (TRENTINO)
9989	871112	145115.19	SLD	46°19.63'	13°52.93'	12.41	2.04	16	192	25	0.40	1.9	5.1	D	9	STARA FUZINA (SLOVENIA)
9990	871113	050157.97	FLD	46°21.53'	13°12.89'	7.92	1.40	7	238	10	0.15	1.9	2.9	C	4	CHIUSAFORTE (FRIULI)
9991	871113	060641.18	FLD	46°30.01'	12°55.94'	7.31	1.97	14	140	7	0.35	1.5	2.9	C	7	COMEGLIANS (FRIULI)
9992	871113	125127.58	SLD	46°05.89'	14°38.69'	6.24	2.25	4	267	11	0.02	0.3	0.3	C	3	DOMZALE (SLOVENIA)
9993	871114	212716.26	SLD	46°00.65'	14°53.26'	13.75	2.64	16	232	28	0.42	2.5	2.1	D	8	LITVA (SLOVENIA)
9994	871115	092415.64	SLD	46°02.73'	14°15.80'	9.04	2.04	6	184	20	0.18	2.0	5.5	D	4	HORJUL (SLOVENIA)
9995	871115	093231.39	FLD	46°19.14'	13°00.86'	6.25	1.72	12	160	7	0.17	0.7	1.1	C	6	TRASAGHIS (FRIULI)
9996	871116	015800.58	FLD	46°15.71'	13°14.14'	7.51	1.56	5	226	3	0.04	1.1	0.6	C	3	LUSEVERA (FRIULI)
9997	871116	043858.26	LD	46°03.44'	13°33.89'	9.78	2.75	29	237	74	0.60	2.2	1.6	D	15	ADRIATICO
9998	871116	163900.72	FLD	46°16.38'	13°00.06'	11.22	2.70	30	49	4	0.63	1.5	1.8	C	19	TRASAGHIS (FRIULI)
9999	871116	175022.32	FLD	46°22.33'	13°12.20'	7.39	1.98	15	103	10	0.31	1.1	3.4	C	9	CHIUSAFORTE (FRIULI)
10000	871117	021012.29	FLD	46°05.03'	13°26.02'	8.03	1.85	13	204	7	0.14	0.8	1.1	C	7	CIVIDALE (FRIULI)
10001	871117	105715.24	ALD	46°37.73'	11°07.25'	0.60	2.85	43	60	28	1.04	1.7	2.4	D	24	LANA (ALTO ADIGE)
10002	871119	111233.24	TED	46°10.44'	11°13.66'	13.83	1.87	6	169	15	0.04	0.4	1.3	B	4	CEMBRA (TRENTINO)
10003	871119	111327.32	TUD	46°06.38'	11°17.42'	12.19	1.88	6	138	7	0.08	0.8	1.2	B	4	BASELGA DI PINE' (TRENTINO)
10004	871119	204611.49	FLD	46°18.03'	13°02.37'	5.16	1.54	12	139	5	0.16	0.5	0.9	C	6	TRASAGHIS (FRIULI)
10005	871121	231909.33	FLD	46°17.92'	13°21.17'	6.97	1.57	9	205	11	0.18	1.6	3.5	C	5	UCCEA (FRIULI)
10006	871122	044435.14	FLD	46°20.13'	13°04.12'	7.00	1.71	10	275	3	0.25	1.8	1.6	C	5	TOLMEZZO (FRIULI)
10007	871122	162527.24	FLD	46°22.94'	13°04.32'	10.47	1.98	15	136	7	0.11	0.4	1.0	B	8	TOLMEZZO (FRIULI)
10008	871122	175641.42	FLD	46°18.73'	13°01.70'	9.53	1.77	14	111	6	0.39	1.1	2.0	C	7	TRASAGHIS (FRIULI)
10009	871122	214849.72	FLD	46°19.34'	13°00.42'	6.92	1.77	12	165	7	0.14	0.6	1.2	B	6	TRASAGHIS (FRIULI)
10010	871123	114252.16	FLD	46°06.38'	13°36.13'	8.71	2.02	14	254	5	0.30	1.8	1.6	D	9	FUSINE (FRIULI)
10011	871124	005045.81	TLD	46°23.05'	10°50.68'	7.34	2.44	7	263	47	0.03	0.3	2.1	C	4	MALE' (TRENTINO)
10012	871124	013509.82	CLD	45°12.75'	14°35.51'	17.69	2.73	6	252	60	0.22	2.8	2.3	D	4	DRIVENIK (CROATIA)
10013	871124	014617.54	FLD	46°20.79'	13°06.10'	6.04	1.58	8	281	3	0.21	1.9	1.5	C	5	MOGGIO UDINESE (FRIULI)
10014	871124	041751.05	FLD	46°20.77'	13°07.09'	5.81	1.72	8	167	3	0.12	1.2	1.2	C	4	MOGGIO UDINESE (FRIULI)
10015	871125	233434.38	FLD	46°25.64'	13°00.27'	14.10	1.75	9	296	14	0.14	1.9	1.9	C	5	ARTA (FRIULI)
10016	871126	100713.25	FLD	46°23.25'	13°04.02'	14.48	1.84	14	208	8	0.30	1.4	1.7	C	7	TOLMEZZO (FRIULI)
10017	871127	055046.79	CLD	45°06.75'	14°08.74'	4.69	2.76	24	252	73	0.72	2.9	2.6	D	12	LABIN (CROATIA)
10018	871127	061339.39	SLD	46°07.13'	15°27.77'	13.23	2.92	4	288	70	0.05	0.3	0.3	C	3	ZACARIE (SLOVENIA)
10019	871127	145803.52	FLD	46°19.30'	13°01.28'	7.11	1.60	8	256	6	0.14	1.1	1.3	C	4	TRASAGHIS (FRIULI)
10020	871127	160033.18	FLD	46°24.08'	13°00.27'	13.27	1.76	6	339	12	0.05	1.3	0.9	C	3	TOLMEZZO (FRIULI)

N	DATE	ORTIME		LAT	Lon	DEP	MAG	NO	GAP	DM	RMS	ERH	ERZ	Q	NS	PLACE
10021	871127	200113.84	FLD	46°28.94'	13°35.50'	0.66	2.22	16	212	5	0.24	1.0	1.8	C	10	FUSINE (FRIULI)
10022	871127	215017.69	FLD	46°24.53'	13°01.28'	9.67	1.69	8	310	12	0.06	0.8	1.1	C	4	TOLMEZZO (FRIULI)
10023	871128	175043.33	SLD	46°05.06'	14°43.39'	13.73	2.46	8	242	16	0.13	1.1	1.5	C	5	MORAVCE (SLOVENIA)
10024	871129	011417.40	FLD	46°15.80'	13°07.50'	7.77	1.74	8	211	5	0.20	2.4	1.8	C	4	GEMONA (FRIULI)
10025	871129	112840.74	FLD	46°13.93'	13°32.71'	10.00	1.66	6	220	10	0.06	1.0	1.2	C	3	PULFERO (FRIULI)
10026	871130	025334.56	TLD	46°19.79'	10°42.02'	10.87	2.54	14	127	39	0.36	1.3	1.9	C	10	PASSO DEL TONALE (TRENTINO)
10027	871203	011634.99	SLD	45°50.81'	15°14.43'	12.65	2.69	11	152	38	0.81	3.1	5.7	D	6	TREBNJE (SLOVENIA)
10028	871203	053712.37	FLD	46°19.21'	13°09.60'	3.84	1.27	6	236	5	0.01	0.1	0.2	C	3	GEMONA (FRIULI)
10029	871203	193428.98	VLD	46°08.94'	12°24.03'	12.45	2.75	31	89	16	0.53	1.5	1.8	C	20	PUOS D'ALPAGO (VENETO)
10030	871204	144512.15	TLD	45°52.49'	10°37.78'	9.28	3.51	31	101	12	0.50	1.2	1.4	C	24	STORO (TRENTINO)
10031	871208	021616.87	FLD	46°17.22'	13°07.06'	6.64	1.36	8	140	4	0.06	0.3	0.5	B	4	GEMONA (FRIULI)
10032	871208	032702.07	FLD	46°16.06'	13°12.92'	8.78	2.00	15	138	4	0.21	0.8	1.3	C	8	LUSEVERA (FRIULI)
10033	871210	195727.79	LLD	45°30.82'	10°17.53'	9.47	2.38	12	158	21	0.49	1.8	8.0	C	6	BRESCIA (LOMBARDIA)
10034	871211	025850.29	FLD	46°21.07'	13°11.59'	8.84	2.09	20	79	8	0.34	0.8	2.2	B	11	MOGGIO UDINESE (FRIULI)
10035	871211	105742.49	FLD	46°19.79'	13°09.35'	8.29	1.45	6	251	4	0.06	0.9	0.8	C	3	GEMONA (FRIULI)
10036	871211	140216.93	VLD	45°38.11'	10°58.89'	6.68	2.35	16	183	19	0.36	1.9	2.9	D	8	BOSCOCHIESANUOVA (VENETO)
10037	871211	211245.59	FLD	46°15.91'	13°15.24'	10.70	1.61	9	210	3	0.13	1.2	0.9	C	5	LUSEVERA (FRIULI)
10038	871212	164552.13	VLD	45°48.24'	11°23.83'	7.26	3.10	40	128	18	0.49	1.7	1.3	C	26	ARSIERO (VENETO)
10039	871212	220347.62	VLD	45°50.08'	11°22.70'	9.18	2.44	20	167	16	0.52	2.0	1.5	D	11	ROTZO (VENETO)
10040	871213	080533.20	CLD	45°01.61'	14°56.93'	7.44	2.84	10	270	58	0.60	4.6	4.8	D	5	SENJ (CROATIA)
10041	871215	094713.31	OLD	46°35.59'	13°52.43'	13.21	2.04	15	294	29	0.30	2.3	8.2	D	9	VILLACH (AUSTRIA)
10042	871215	112925.70	VLD	46°09.94'	12°23.40'	7.59	2.90	49	67	13	0.47	0.8	1.0	C	36	PUOS D'ALPAGO (VENETO)
10043	871215	153212.36	TUD	46°08.25'	11°14.19'	19.81	1.83	8	156	25	0.21	1.6	2.8	C	4	BASELGA DI PINE' (TRENTINO)
10044	871215	162438.31	VLD	46°09.77'	12°23.62'	9.34	2.15	7	270	18	0.06	1.5	2.1	C	4	PUOS D'ALPAGO (VENETO)
10045	871217	120556.42	TLD	46°10.50'	11°17.16'	10.09	2.10	6	306	34	0.08	1.7	5.9	D	3	CEMBRA (TRENTINO)
10046	871217	121559.12	FLD	46°03.36'	13°28.14'	0.59	2.99	5	305	33	0.20	0.1	5.9	D	3	PREPOTTO (FRIULI)
10047	871218	091738.87	FLD	46°30.21'	12°56.98'	6.03	1.91	9	133	6	0.17	1.8	3.2	B	5	COMEGLIANS (FRIULI)
10048	871220	225216.79	FLD	46°24.39'	13°12.97'	2.63	1.59	9	294	13	0.11	1.5	6.7	D	5	CHIUSAFORTE (FRIULI)
10049	871221	081305.28	SLD	46°04.14'	15°20.73'	11.49	3.02	8	278	63	0.50	4.7	4.9	D	5	DOLE (SLOVENIA)
10050	871221	165040.20	ALD	46°30.46'	10°39.81'	5.01	1.94	6	323	50	0.64	1.0	9.1	D	3	CIMA VERTANA (ALTO ADIGE)
10051	871222	100919.44	TED	46°09.69'	11°10.95'	13.15	1.62	6	159	11	0.04	0.4	0.7	B	3	LAVIS (TRENTINO)
10052	871222	132144.26	FLD	46°20.38'	13°08.46'	10.56	1.65	8	174	4	0.11	0.8	1.0	B	4	MOGGIO UDINESE (FRIULI)
10053	871222	153513.83	TUD	46°08.81'	11°11.09'	6.74	1.96	12	148	11	0.32	1.0	2.7	C	6	LAVIS (TRENTINO)
10054	871224	024905.53	FLD	46°24.60'	12°41.48'	1.01	2.14	34	116	21	0.41	0.7	2.3	C	18	FORNI DI SOTTO (FRIULI)
10055	871225	073914.39	FLD	46°19.40'	13°14.51'	10.87	1.72	12	210	10	0.12	0.8	1.0	C	6	LUSEVERA (FRIULI)
10056	871225	081945.76	LD	45°26.59'	12°49.91'	18.94	2.45	20	238	79	0.25	1.8	3.3	C	12	GOLFO DI VENEZIA
10057	871226	220010.76	FLD	46°19.30'	13°09.36'	7.70	1.48	6	237	4	0.05	0.7	0.7	C	3	GEMONA (FRIULI)
10058	871227	002101.58	FLD	46°18.22'	12°54.86'	9.40	2.46	17	91	9	0.24	0.7	1.8	B	11	PIELUNGO (FRIULI)
10059	871228	045753.67	FLD	46°16.00'	12°36.33'	8.32	3.50	80	28	12	0.66	0.9	1.0	C	63	CLAUTANA (FRIULI)
10060	871229	185318.19	FLD	46°14.98'	13°07.12'	5.32	1.95	16	109	4	0.26	0.7	1.7	B	9	BUAIA (FRIULI)
10061	871230	065118.04	LD	46°41.31'	10°10.65'	11.60	2.08	13	178	3	0.40	1.9	1.2	C	7	P. LASCH. (SWITZERLAND)

